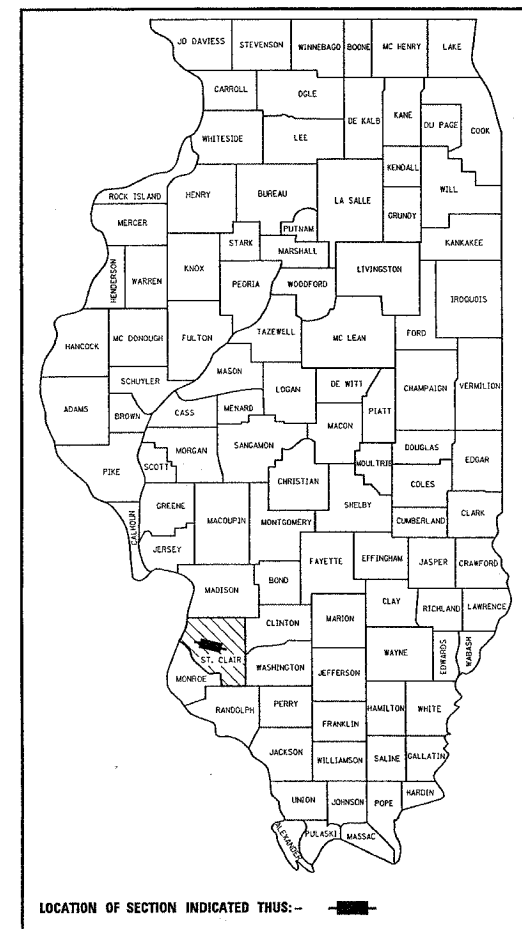


FAI ROUTE	SECTION	COUNTY	TOTAL SHEETS	SHEET NO.
64	82-7RS-1, 82-7HB-1, 2I	ST. CLAIR	89	1
CONTRACT NO.: 76813				

D-98-067-04

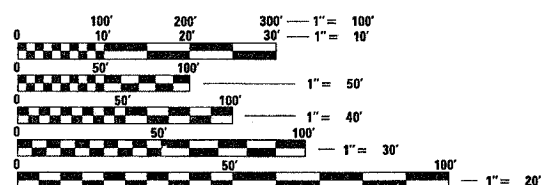


**STATE OF ILLINOIS**  
**DEPARTMENT OF TRANSPORTATION**  
**DIVISION OF HIGHWAYS**  
**PROPOSED**  
**HIGHWAY PLANS**  
**FAI ROUTE 64**  
**SECTION 82-7RS-1, 82-7HB-1, 2I**  
**PROJECT: IM-064-1(117)012**  
**ST. CLAIR COUNTY**  
**RESURFACING, BRIDGE REHABILITATION**  
**C-98-078-04**

FOR INDEX OF SHEETS, SEE SHEET NO. 2

**PROJECT ENGINEER: PATTI LEBEAU (618) 346-3179**  
**SQUAD LEADER: CHERYL KEPLAR (618) 346-3186**

MICROFILMED \_\_\_\_\_  
 REEL NUMBER \_\_\_\_\_  
 AWARDED \_\_\_\_\_  
 RESIDENT ENGINEER \_\_\_\_\_  
 AS BUILT CHANGES WERE MADE  
 ON THE FOLLOWING SHEETS

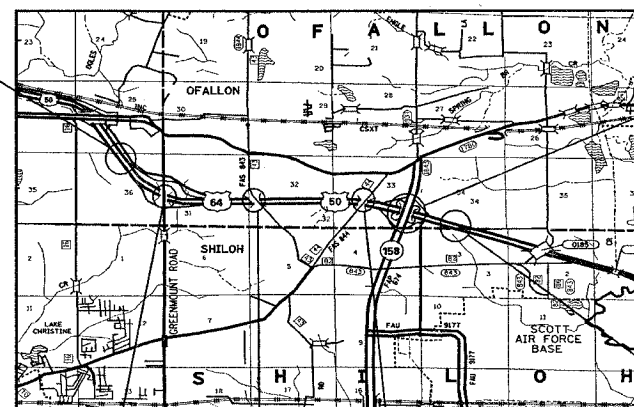


FULL SIZE PLANS HAVE BEEN PREPARED USING STANDARD  
 ENGINEERING SCALES. REDUCED SIZED PLANS WILL NOT  
 CONFORM TO STANDARD SCALES. IN MAKING MEASUREMENTS  
 ON REDUCED PLANS, THE ABOVE SCALES MAY BE USED.

J.U.L.I.E.  
 JOINT UTILITY LOCATION INFORMATION FOR EXCAVATION  
 1-800-892-0123

**DESIGN ADT**  
 2003 ADT = 46,700 (ACTUAL)  
 2006 ADT = 48,800 (ESTIMATED)  
 2026 ADT = 65,700 (ESTIMATED)  
 S.U. = 4.1%  
 M.U. = 14.6%

**PROJECT BEGIN**  
 STA. 744+30  
 LAT: 38.57828  
 LONG: -89.93339

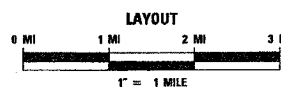


**RESURFACING OMISSION**  
 STA 912+26.10 TO STA 914+25.72  
 SN 082-0183 AND SN 082-0184  
 DECK SEALING

**PROJECT END**  
 STA. 948+15  
 LAT: 38.56899  
 LONG: -89.86250

SN 082-0344 DECK SEALING  
 SN 082-0181 MICRO SILICA OVERLAY  
 SN 082-0182 MICRO SILICA OVERLAY

GROSS LENGTH: 3.804 MILES  
 NET LENGTH: 3.766 MILES



**STATE OF ILLINOIS**  
**DEPARTMENT OF TRANSPORTATION**  
**DIVISION OF HIGHWAYS**

SUBMITTED March 29, 2005  
May 13, 2005  
May 13, 2005

\_\_\_\_\_ DEPUTY DIRECTOR OF HIGHWAYS  
 REGION FIVE ENGINEER  
 \_\_\_\_\_ ENGINEER OF DESIGN AND ENVIRONMENT  
 \_\_\_\_\_ DIRECTOR, DIVISION OF HIGHWAYS

**PRINTED BY THE AUTHORITY  
 OF THE STATE OF ILLINOIS**

CONTRACT NO. 76813