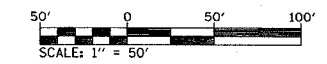
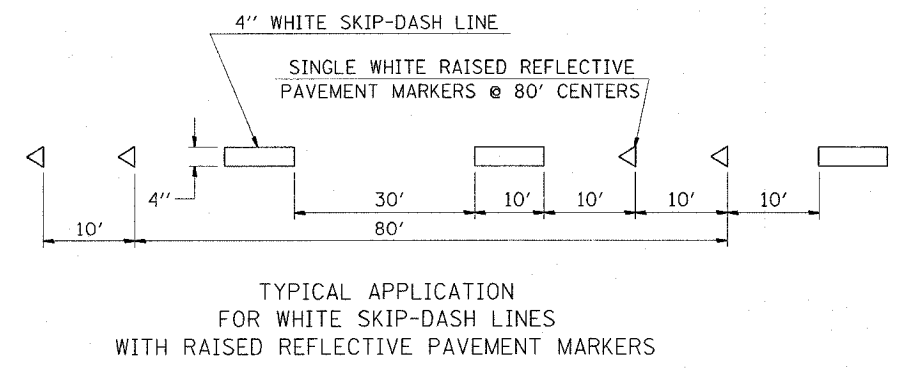
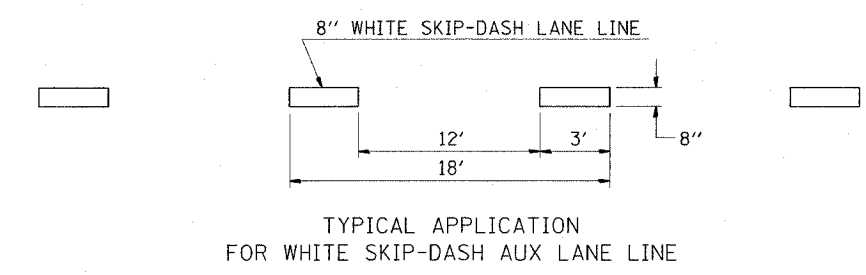
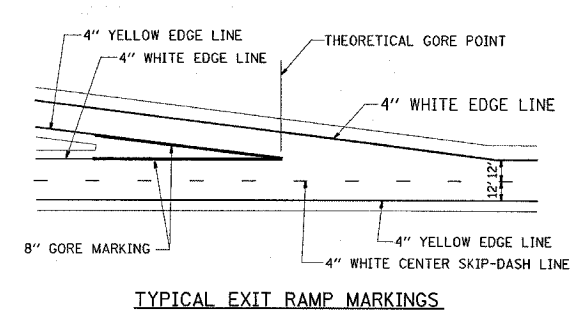
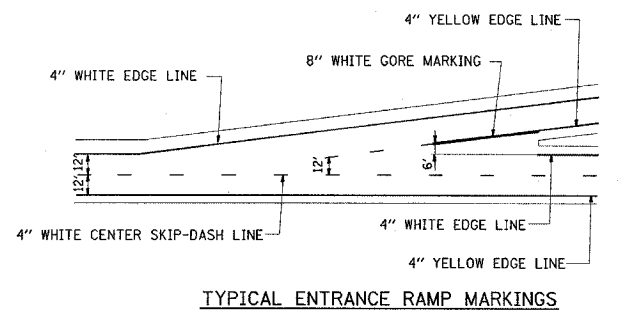


## PAVEMENT MARKING SCHEDULE

LOCATION	LENGTH (FT)	THERMOPLASTIC				POLYUREA			PAINT		SKIP-DASH YELLOW 4"	RAISED REFLECTIVE PAVEMENT MARKERS				•WORK ZONE PAVEMENT MARKING REMOVAL (SQ. FT)	BARRIER WALL MARKERS	
		SKIP-DASH WHITE 4" (CENTERLINE) (FT)	SOLID LINE 4"		SOLID LINE WHITE 8" (FT)	SKIP-DASH WHITE 8" (FT)	SOLID LINE 4"		SOLID LINE 4" (FT)	SOLID LINE 4" (FT)		BRIDGE (EACH)	PAVEMENT MARKERS		REMOVAL (EACH)		TYPE, B (EACH)	TYPE, C (EACH)
			(YELLOW) (FT)	(WHITE) (FT)			(YELLOW) (FT)	(WHITE) (FT)					AMBER TWO-WAY (EACH)	CRYSTAL ONE-WAY (EACH)				
<b>MAINLINE</b>																		
STA. 744+30 TO 948+15 (E.B.)	20172	5043	20172	13577														
STA. 744+30 TO 948+15 (W.B.)	20172	5043	20172	16688														
STA. 911+64.11 TO 916+79.45 (EB)	515				103													
STA. 910+63.54 TO 914+67.09 (WB)	404				81													
<b>EASTBOUND</b>																		
STA. 744+30 TO 747+89.63	360													10	10			
STA. 820+33.3 TO 824+70.70	437													12	12			
STA. 894+58.4 TO 898+97.63	4939													11	11			
STA. 916+79.45 TO 918+03.77	124													4	4			
<b>WESTBOUND</b>																		
STA. 744+53.25 TO 778+29.88	377													10	10			
STA. 908+93.6 TO 910+63.54	170													5	5			
STA. 927+33.6 TO 931+61.91	428													11	11			
<b>EASTBOUND</b>																		
STA. 744+30 TO 748+60.13	430				860													
STA. 769+18.55 TO 775+41.47	623				1246													
STA. 820+33.3 TO 824+70.75	437				875													
STA. 854+49.0 TO 862+54.10	805				1610													
STA. 894+58.4 TO 898+96.22	438				876													
STA. 910+89.3 TO 911+64.11	75				150													
STA. 916+79.45 TO 917+95.04	116				231													
STA. 925+44.0 TO 931+29.52	585				1171													
<b>WESTBOUND</b>																		
STA. 744+30 TO 749+94.60	455				909													
STA. 774+52.0 TO 778+29.88	378				756													
STA. 895+60.8 TO 900+28.25	467				934													
STA. 908+93.6 TO 910+63.54	170				340													
STA. 914+67.09 TO 916+42.25	176				352													
STA. 927+33.6 TO 931+61.91	428				856													
<b>GREENMOUNT RD RAMPS</b>																		
RAMP 1 (S.W.)			14	452	875													
RAMP 2 (S.E.)				1283	1292									10	10			
RAMP 3 (N.W.)				590	775													
RAMP 4 (N.E.)				466	938									10	10			
<b>RAMPS TO WEIGH STATION</b>																		
RAMP 1 (S.W.)			65	708	745													
RAMP 2 (S.E.)			65	2378	1482									12	12			
<b>IL 158 RAMPS</b>																		
RAMP A (SB 158 TO WB 64)			1740	2926	858													25
RAMP B (WB 64 TO SB 158)			1151	1524	354									5	5			16
RAMP C (EB 64 TO SB 158)			1962	2613	799									11	11			26
RAMP D (SB 158 TO EB 64)			1208	1334	315													17
RAMP E (NB 158 TO EB 64)			2960	1745	1176													25
RAMP F (EB 64 TO NB 158)			1103	1514	260									4	4			16
RAMP G (WB 64 TO NB 158)			1944	2599	1144									11	11			26
RAMP H (NB 158 TO WB 64)			1207	1462	411													17
S.N. 082-0181						514	514		808	162		4	4		8		8	8
S.N. 082-0182						268		70	618	50						8	8	
<b>COLUMN TOTALS:</b>		10086	53761	51859	22589	184	782	514	70	1426	162	50						
<b>TOTALS</b>			115706		22773		1366			1638		4	4	1134	638	2464	16	16

\* ALL QUANTITIES WHERE SQUARED BY .333 (4/12)



REVISIONS	
NAME	DATE

ILLINOIS DEPARTMENT OF TRANSPORTATION  
**PAVEMENT MARKING**  
FAI ROUTE 64  
SECTION 82-7RS-1, 82-7HB, 21  
ST. CLAIR COUNTY

DRAWN BY: \_\_\_\_\_  
PLOT DATE: 4/26/2005

#DATE: 4/26/2005  
 #DRAWN BY: [unreadable]  
 #CHECKED BY: [unreadable]  
 #APP. BY: [unreadable]  
 #REF. [unreadable]