

F.A.U. RTE.	SECTION	COUNTY	TOTAL SHEETS	SHEET NO.
2670	03-00095-00-RS	LAKE	67	2
STA.		TO STA.		
FED. ROAD DIST. NO. 1 ILLINOIS		STPM - 8003 (442)		
CONTRACT NO.: 83784				


































INDEX OF SHEETS

<u>SHEET NO.</u>	<u>DESCRIPTION</u>
1	COVER SHEET
2	INDEX OF SHEETS, LEGEND AND HIGHWAY STANDARDS
3	GENERAL NOTES
4	SUMMARY OF QUANTITIES
5-6	TYPICAL SECTIONS
7	SCHEDULE OF QUANTITIES
8	KEY SHEET
9-12	ALIGNMENT, TIES, AND BENCHMARKS
13-18	EXISTING AND REMOVAL PLAN AND PROFILE
19-24	PROPOSED PLAN AND PROFILE
25-26	TRAFFIC CONTROL PLAN AND DETOUR PLAN
27-29	EROSION CONTROL
30-35	EXISTING AND PROPOSED DRAINAGE AND UTILITY PLAN
36-38	PROPOSED STRIPING, SIGNING, AND LANDSCAPING PLAN
39	DETAILS
40-41	DRIVEWAY DETAILS (BD-01 & BD-02)
42	STORM SEWER CONNECTION TO EXISTING SEWER (BD-07)
43	DISTRICT ONE TYPICAL PAVEMENT MARKINGS (TC-13)
44-67	CROSS SECTIONS

LIST OF HIGHWAY STANDARDS

000001-04	STANDARD SYMBOLS, ABBREVIATIONS AND PATTERNS
280001-02	TEMPORARY EROSION CONTROL SYSTEMS
424001-03	CURB RAMPS FOR SIDEWALKS
602001	CATCH BASIN, TYPE A
602011	CATCH BASIN, TYPE C
602301	INLET, TYPE A
602401	MANHOLE, TYPE A
602601	PRECAST REINFORCED CONCRETE FLAT SLAB TOP
602701	CAST IRON STEPS
604001-02	FRAME AND LIDS, TYPE 1
604011-02	FRAME AND GRATE, TYPE 3V
604036-01	GRATE, TYPE 8
604086-01	FRAME AND GRATE, TYPE 23
606001-02	CONCRETE CURB TYPE B AND COMBINATION CONCRETE CURB AND GUTTER
701801-03	LANE CLOSURE, MULTILANE, 1W OR 2W CROSSWALK OR SIDEWALK CLOSURE
702001-05	TRAFFIC CONTROL DEVICES
780001-01	TYPICAL PAVEMENT MARKINGS

LEGEND

 LIGHT POLE	 GAS VALVE	 SANITARY MANHOLE	 CONIFEROUS BUSH (≥ 5' DIA.)	 GAS LINE
 POWER POLE	 GAS VAULT	 DECIDUOUS TREE	 BUSH LINE	 FENCE LINE
 GUY WIRE	 EXISTING INLET	 DECIDUOUS BUSH (< 5' DIA.)	 OVERHEAD ELECTRIC	 EXISTING STORM SEWER
 FIRE HYDRANT	 EXISTING CATCH BASIN	 DECIDUOUS BUSH (≥ 5' DIA.)	 OVERHEAD ELECTRIC, TELEPHONE & CABLE TV	 PROPOSED STORM SEWER
 WATER SERVICE BOX	 PROPOSED CATCH BASIN	 CONIFEROUS TREE	 UNDERGROUND ELECTRIC	 SANITARY SEWER
 WATER VALVE	 EXISTING STORM MANHOLE	 CONIFEROUS BUSH (< 5' DIA.)	 UNDERGROUND TELEPHONE	 WATER MAIN
 WATER VALVE & VAULT	 PROPOSED STORM MANHOLE			 WATER MAIN (ABANDONED)

REVISIONS	
NAME	DATE

GC Giorba Group, Inc.
CONSULTING ENGINEERS
5507 North Cumberland Avenue, Suite 402 Chicago, Illinois 60658
Tel. 773.775.4009 Fax 773.775.4014 Email: chicago@giorba.com

VILLAGE OF LIBERTYVILLE
FOURTH AVENUE IMPROVEMENTS
INDEX OF SHEETS, LEGEND AND
LIST OF HIGHWAY STANDARDS

SCALE: N.T.S. DRAWN BY: KDM
DATE: JANUARY, 2005 CHECKED BY: MJL/MRJ