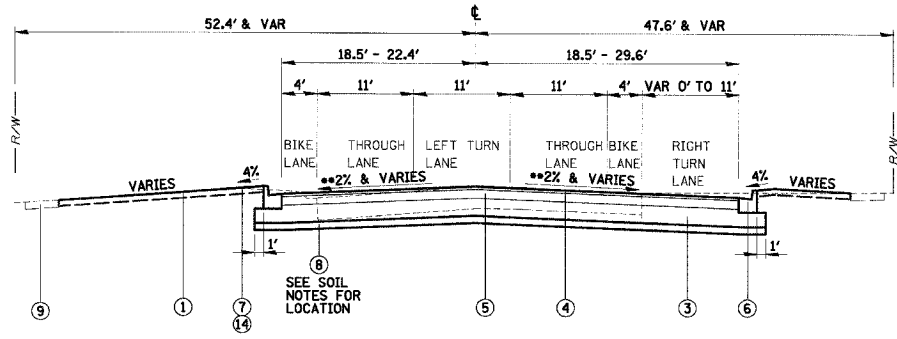


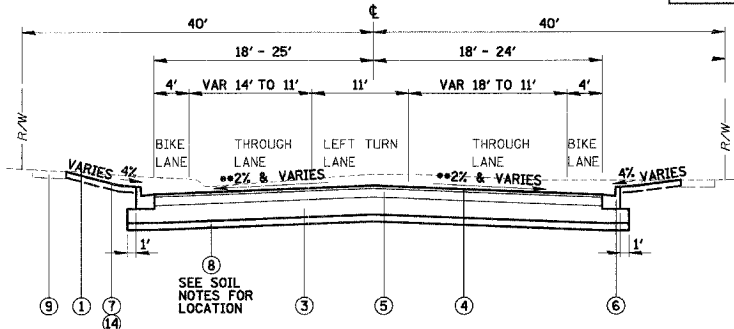
F.A.U. RTE.	SECTION	COUNTY	TOTAL SHEETS	SHEET NO.
2556	00-00070-00-FP	COOK	98	7
FED. ROAD DIST. NO. 1		ILLINOIS	FED. AID PROJECT	

CONTRACT No. 83799

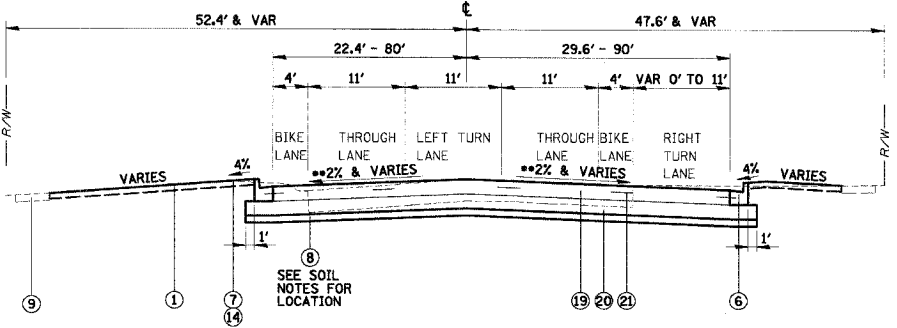


PROPOSED TYPICAL SECTION
STA. 6+01.08 TO 9+15.07

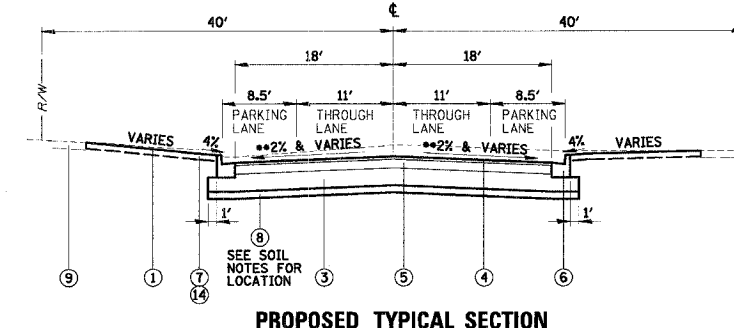
****SE INFORMATION**
WALNUT LANE
TRANS FROM 2.0% NC TO 2.0% SE STA. 11+08 TO STA. 11+99
2.0% SE STA. 11+99 TO STA. 15+60
TRANS FROM 2.0% SE TO 2.0% NC STA. 15+60 TO STA. 16+51
TRANS FROM 2.0% NC TO 2.0% SE STA. 36+88 TO STA. 37+79
2.0% SE STA. 37+79 TO STA. 40+38
TRANS FROM 2.0% SE TO 2.0% NC STA. 40+38 TO STA. 41+29
TRANS FROM 2.0% NC TO 2.0% SE STA. 49+86 TO STA. 50+77
2.0% SE STA. 50+77 TO STA. 53+37
TRANS FROM 2.0% SE TO 2.0% NC STA. 53+37 TO STA. 54+28
TRANS FROM 2.0% NC TO 2.0% SE STA. 69+66 TO STA. 70+47
2.0% SE STA. 70+47 TO STA. 72+63
TRANS FROM 2.0% SE TO 2.0% NC STA. 72+63 TO STA. 73+54



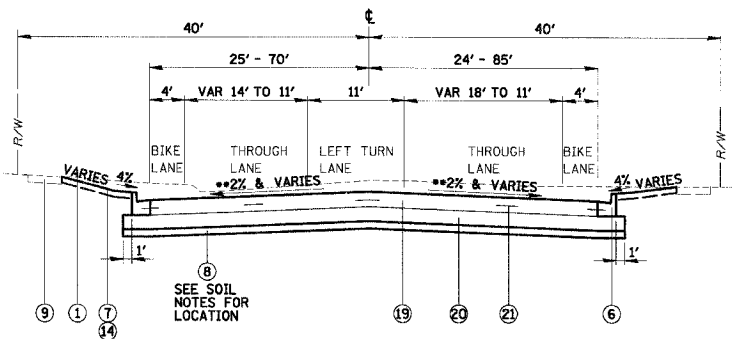
PROPOSED TYPICAL SECTION
STA. 10+85 TO 14+11.82



PROPOSED TYPICAL SECTION
STA. 9+15.07 TO 9+67.90



PROPOSED TYPICAL SECTION
STA. 14+11.82 TO STA. 81+17.72



PROPOSED TYPICAL SECTION
STA. 10+32.34 TO 10+85

LEGEND

- 1 EXISTING GROUND LINE
- 2 EXISTING PAVEMENT - 12" THICKNESS (6" ASPHALT, 6" STONE)
- 3 AGGREGATE BASE COURSE, TYPE B, 8"
- 4 BITUMINOUS CONCRETE SURFACE COURSE, SUPERPAVE, MIX "C", N90 (2")
- 5 BITUMINOUS CONCRETE BINDER COURSE, SUPERPAVE, IL-19, N50 (7") *
- 6 COMBINATION CONCRETE CURB & GUTTER, TYPE B-6J8
- 7 TOPSOIL FURNISH AND PLACE 4"
- 8 POROUS GRANULAR EMBANKMENT, SUBGRADE (AS REQUIRED)
- 9 EXISTING SIDEWALK
- 10 EXISTING CURB & GUTTER
- 11 EXISTING SUBGRADE TO REMAIN (VAR. DEPTH)
- 12 EXISTING CURB & GUTTER TO REMAIN
- 13 POLYMERIZED LEVELING BINDER (MACHINE METHOD), SUPERPAVE, IL-4.75, N50 (1.0" & VARIES)
- 14 SODDING, SALT TOLERANT
- 15 BITUMINOUS SURFACE REMOVAL - 3"
- 16 PAVEMENT REMOVAL
- 17 COMBINATION CURB AND GUTTER REMOVAL
- 19 PORTLAND CEMENT CONCRETE PAVEMENT, 10" (JOINTED)
- 20 SUB-BASE GRANULAR, TYPE B, 6"
- 21 No. 8 DOWEL BARS @ 24" ON CENTER (INCLUDED IN THE COST OF ADJACENT PAVEMENT)

* ITEM #5 (BITUMINOUS CONCRETE BINDER COURSE) SHALL BE PLACED IN LAYERS (2 1/4" TO 3" THICKNESS PER LAYER)

DESIGN DESIGNATION - LOCAL COLLECTOR

STRUCTURAL DESIGN TRAFFIC:	YEAR 2025
PV= 3040	SU= 128 MU= 32
ROADSTREET CLASSIFICATION:	CLASS II

PERCENT OF STRUCTURAL DESIGN TRAFFIC IN DESIGN LANE:
P= 95% S= 4% M= 1%

TRAFFIC FACTOR: MINIMUM TF= 0.27 ACTUAL TF= 0.85
SUBGRADE SUPPORT RATING: SSR= FAIR (ENTIRE PROJECT)

BITUMINOUS MIXTURE REQUIREMENT

ITEM	AC TYPE	VOIDS	RAP%
BITUMINOUS CONCRETE SURFACE COURSE, SUPERPAVE, MIX C, N90	PG 64-22	4 1/2 @ 50 GYR	15%
BITUMINOUS CONCRETE BINDER COURSE, SUPERPAVE, IL-19, N50	PG 58-22	4 1/2 @ 50 GYR	25%
POLYMERIZED LEVELING BINDER (MACHINE METHOD), SUPERPAVE, IL-4.75, N50	SBS/SBR PG 76-28	2.5 1/2 @ 50 GYR	0%
CLASS D PATCHES (SPECIAL) 6-INCHES, SUPERPAVE, IL-19.0	PG 64-22	4 1/2 @ 70 GYR	15%
BITUMINOUS DRIVEWAY PAVEMENT, SUPERPAVE, 3", MIX "C", N50	PG 64-22	4 1/2 @ 50 GYR	15%

THE UNIT WEIGHT USE TO CALCULATE ALL BITUMINOUS SURFACE MIXTURE QUANTITIES IS 112 LBS/SY/IN.

SOILS NOTE:

POROUS GRANULAR EMBANKMENT SUBGRADE (PGES) HAS BEEN PROVIDED AT THE LOCATIONS INDICATED FOR SOILS WHICH TEND TO BE UNSTABLE WHEN WET. ACTUAL NEED FOR REMOVAL AND REPLACEMENT WITH PGES WILL BE DETERMINED IN THE FIELD AT THE TIME OF CONSTRUCTION BY THE ENGINEER (BY USE OF A CONE PENETROMETER IN CONJUNCTION WITH THE IDOT SUBGRADE MANUAL). IF UNSUITABLE SOILS ARE ENCOUNTERED THE SOILS SHALL BE REMOVED AND REPLACED WITH PGES AND GROUND FABRIC FOR GROUND STABILIZATION. IF UNSTABLE SOILS ARE NOT ENCOUNTERED, THEN THE QUANTITY WILL BE DEDUCTED AND NO ADDITIONAL COMPENSATION WILL BE DUE TO THE CONTRACTOR.

STA. TO STA.	ESTIMATED UNDERCUT
26+50 TO 29+40	12"
44+20 TO 47+20	12"
77+70 TO 80+20	12"

CHRISTOPHER B. BURKE ENGINEERING LTD.
9575 West Higgins Road, Suite 600
Rosemont, Illinois 60018
(847) 823-0500

CLIENT: **VILLAGE OF SCHAUMBURG**
Engineering Department
101 Schaumburg Court
Schaumburg, IL. 60193-7806

NO.	DATE	NATURE OF REVISION	CHKD.
FILE NAME		N:\SCHAUMBURG\01-434\DESIGN\WALN_PRTYP.TYP	

PROJECT NO. 01-434
PROPOSED TYPICAL SECTIONS
C-91-108-04
SHEET 7 OF 98
DRAWING NO. 7

DSGN.	GS
DWN.	GS
CHKD.	JGS
SCALE:	NOT TO SCALE
DATE:	04/06/2005