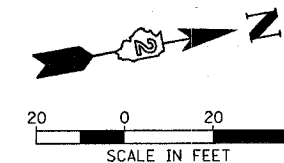
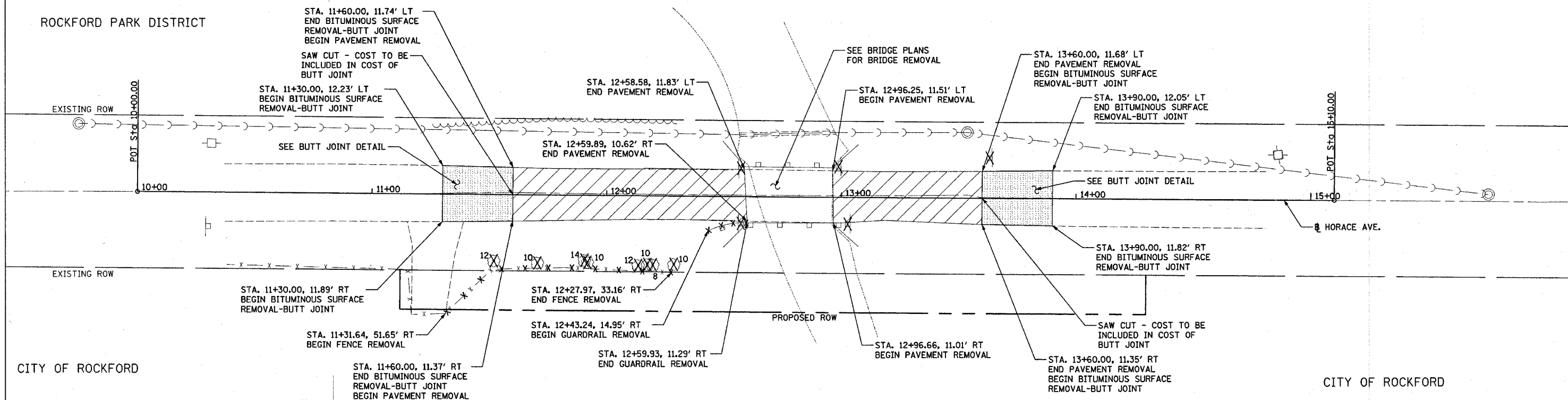


F.A.U. RTE.	SECTION	COUNTY	TOTAL SHEETS	SHEET NO.
5100	04-00526-00-BR	WINNEBAGO	17	6
STA. TO STA.		FED. ROAD DIST. NO. 7 ILLINOIS PROJECT BHM-5099(63)		
CONTRACT NO. 85358				








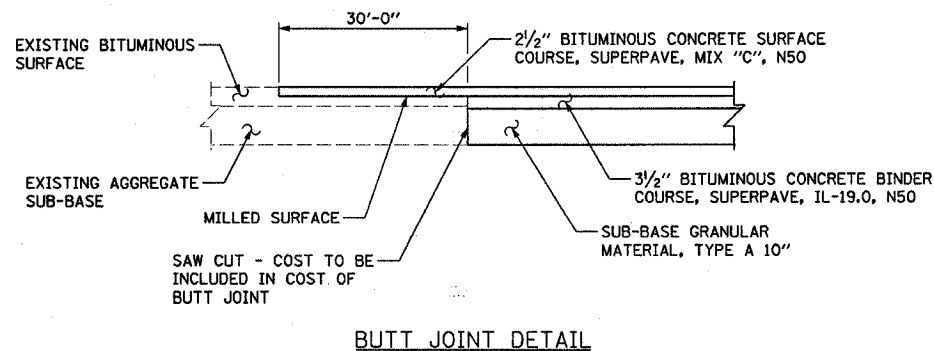
ROCKFORD PARK DISTRICT

ROCKFORD PARK DISTRICT



REMOVAL LEGEND

-  PAVEMENT REMOVAL
-  GUARDRAIL AND FENCE REMOVAL
-  BITUMINOUS SURFACE REMOVAL-BUTT JOINT
-  TREE REMOVAL
-  SIGN REMOVAL



NOTE:
REMOVE EXISTING SIGNS MARKED ON PLANS.
COST OF SIGN REMOVAL TO BE INCLUDED
IN THE COST OF GUARDRAIL REMOVAL.

REVISIONS	
NAME	DATE

ILLINOIS DEPARTMENT OF TRANSPORTATION
F.A.U. 5100
SECTION 04-00526-00-BR
CITY OF ROCKFORD, IL
HORACE AVE. OVER S. FORK KENT CREEK
REMOVAL PLAN

SCALE: VERT. 1" = 20'
HORIZ. 1" = 20'
DATE 03/22/05
DRAWN BY RLA
CHECKED BY JDS

LAYOUT RLA 02/23/05 JDS
DRAWN RLA 02/25/05 03/17/2005
REVIEWED JDS 03/17/05
H:\2005\04\00526\00-BR\Sheet-C-1001.dwg