85358

F.A.U. RTE.	SECTION	COUNTY	TOTAL SHEETS	SHEET NO.
5100	04-00526-00-BR	WINNEBAGO	17	8
STA.		TO STA.		
FED. ROAD DIST. NO. 7	ILLINOIS	PROJECT BHM-5099(63)		

CONTRACT NO. 85358

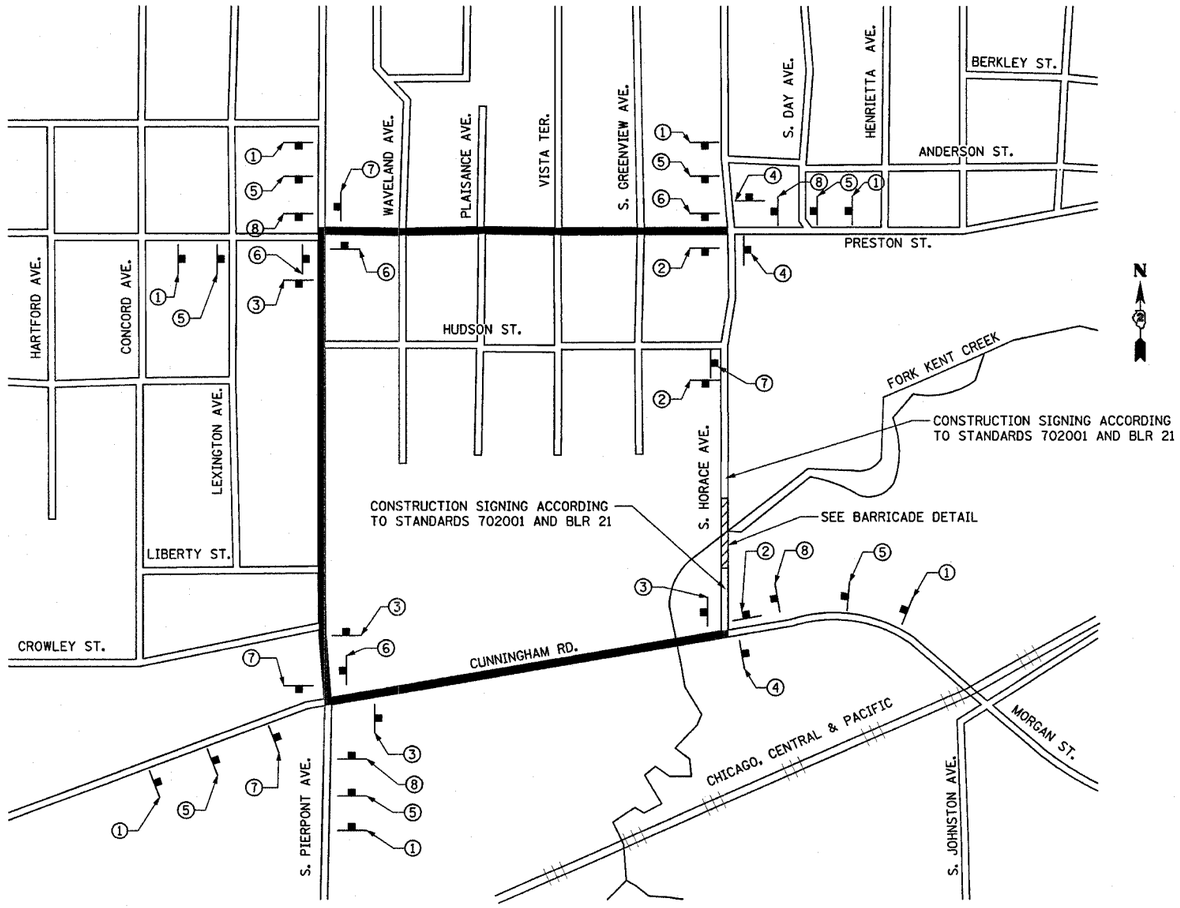

DETOUR

WEST ON CUNNINGHAM RD. 0.33 MILES TO PIERPOINT AVE.
PIERPOINT AVE. NORTH 0.38 MILE TO PRESTON ST.
PRESTON ST. EAST 0.32 MILE TO HORACE AVE.

NOTES:

1. SIGNS SHALL BE IN ACCORDANCE WITH THE MUTCD AND APPLICABLE STANDARD.
2. ALL DEVICES MUST MEET NCHRP 350 REQUIREMENTS.

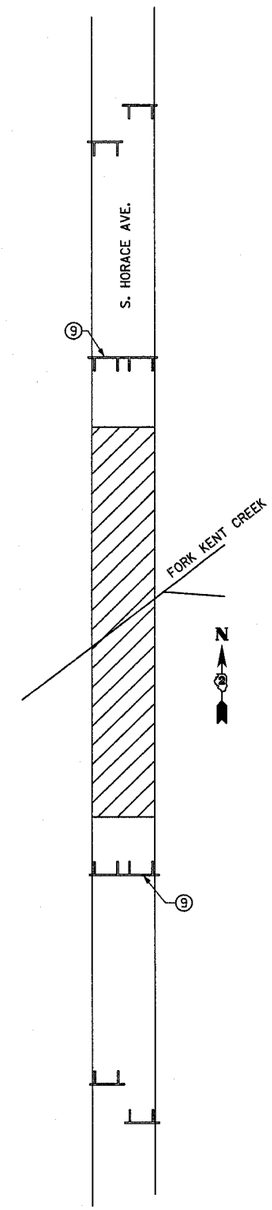

BARRICADE DETAIL

LEGEND

- DETOUR ROUTE
- PROJECT LOCATION
- SIGN LOCATION
- SIGN BARRICADE TYPE III LOCATION

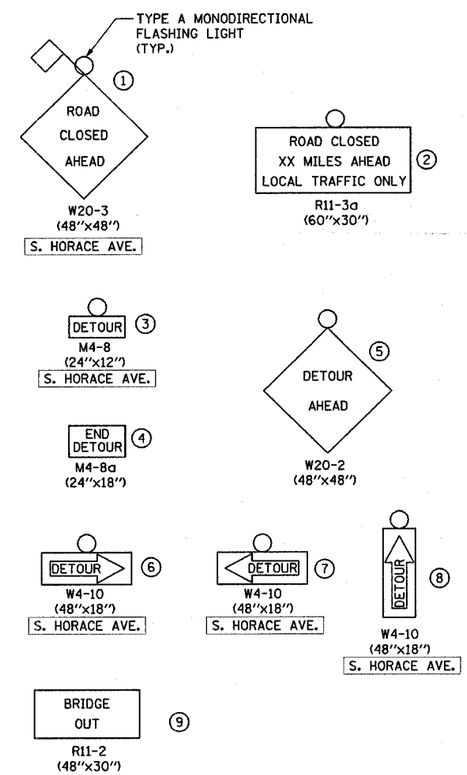

REVISIONS	
NAME	DATE

ILLINOIS DEPARTMENT OF TRANSPORTATION
F.A.U. 5100
SECTION 04-00526-00-BR
CITY OF ROCKFORD, IL
HORACE AVE. OVER S. FORK KENT CREEK

DETOUR PLAN

SCALE: VERT. HORIZ.
DATE 03/22/05
DRAWN BY RLA
CHECKED BY JDS

HANSON
Hanson Professional Services Inc.

LAYOUT	RLA	02/23/05
DRAWN	RLA	02/25/05
REVIEWED	JDS	03/17/05

10
03/17/2005
I:\04\0504HPSI\CIVIL\Sheet\5-10TTRF.dgn