

F.A.U. RTE.	SECTION	COUNTY	TOTAL SHEETS	SHEET NO.
5100	04-00526-00-BR	WINNEBAGO	17	9
STA.		TO STA.		
FED. ROAD DIST. NO. 7		ILLINOIS	PROJECT BHM-5099(63)	
CONTRACT NO. 85358				

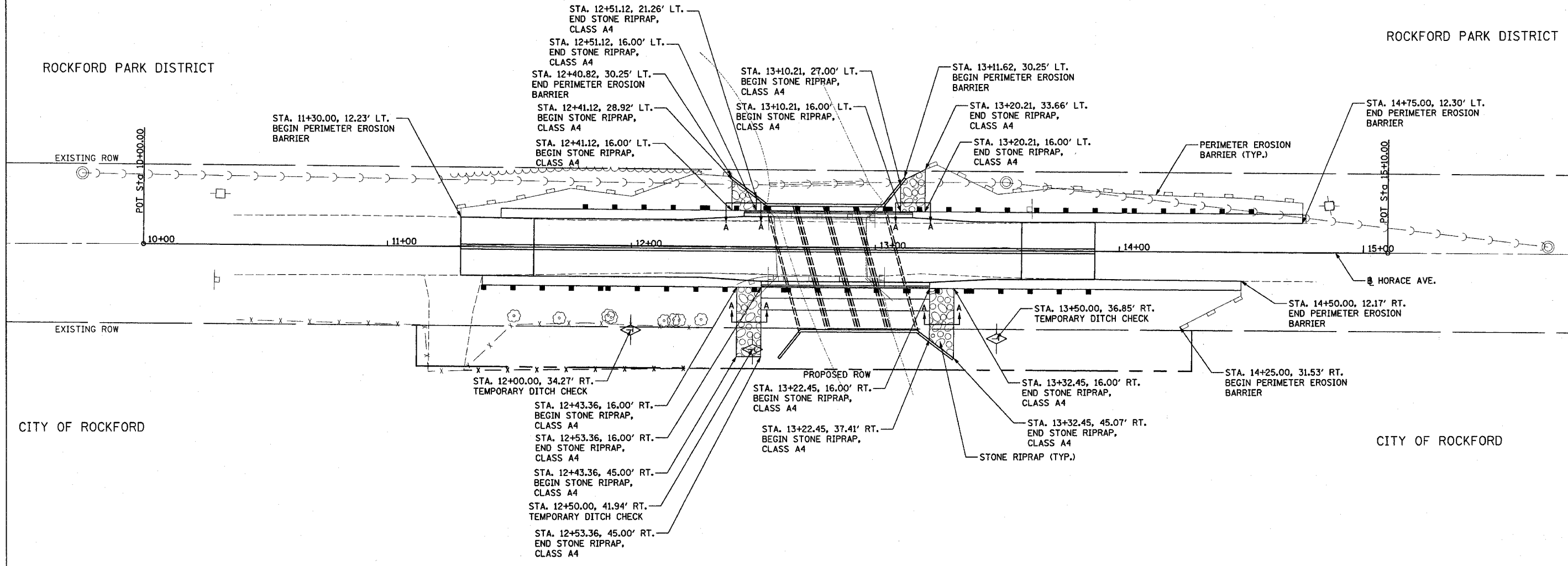


ROCKFORD PARK DISTRICT




ROCKFORD PARK DISTRICT

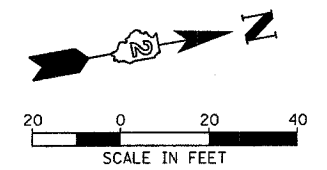
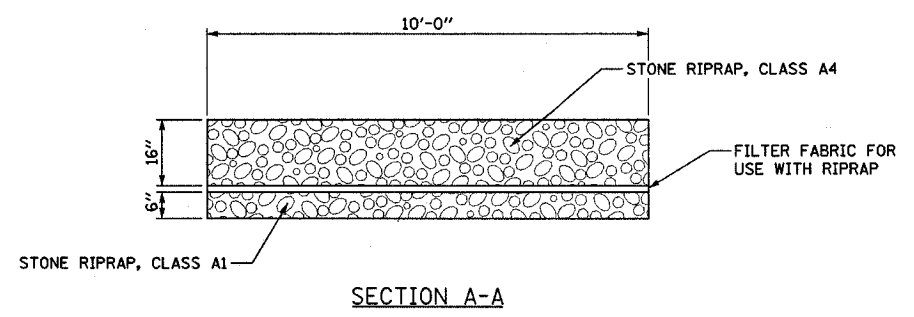
CITY OF ROCKFORD

CITY OF ROCKFORD



EROSION CONTROL LEGEND

-  STONE RIPRAP
-  PERIMETER EROSION BARRIER
-  TEMPORARY DITCH CHECK



REVISIONS	
NAME	DATE

ILLINOIS DEPARTMENT OF TRANSPORTATION
 F.A.U. 5100
 SECTION 04-00526-00-BR
 CITY OF ROCKFORD, IL
 HORACE AVE. OVER S. FORK KENT CREEK
EROSION CONTROL PLAN
 SCALE: VERT. 1" = 20'
 HORIZ. 1" = 20'
 DATE 03/22/05
 DRAWN BY RLA
 CHECKED BY JDS

LAYOUT RLA 03/15/05 rla
 DRAWN RLA 03/15/05 03/17/2005
 REVIEWED JDS 03/17/05 10:42:00am/04/09/05/C:\Users\JDS\My Documents\04-00526-00-BR\04-00526-00-BR.dwg