

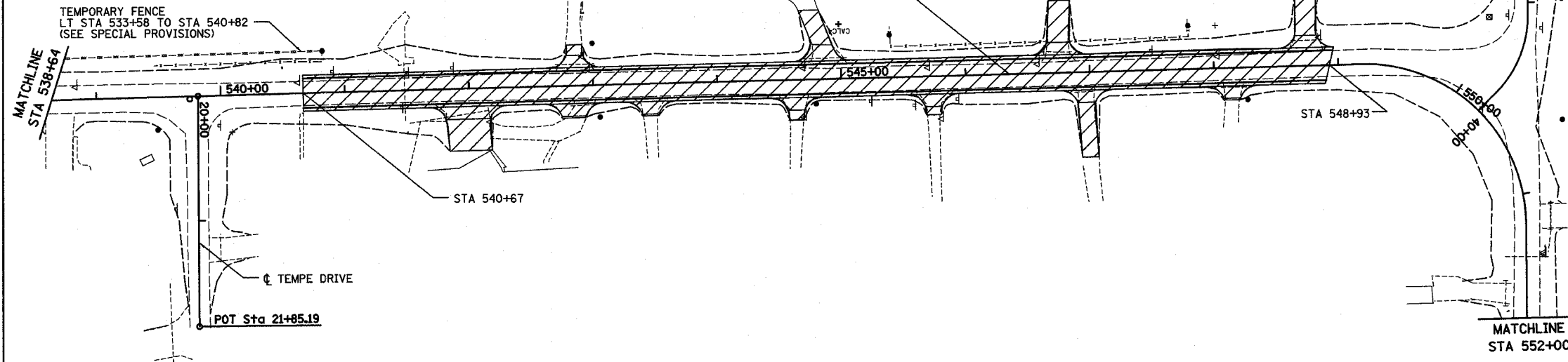
ROUTE NO.	SECTION	COUNTY	TOTAL SHEETS	SHEET NO.
CH 31	*	MACON	162	17
FEDERAL ROAD DIST. NO.		ILLINOIS	PROJECT	
* 02-00175-00-PV				

CONSTRUCTION STAGING AND MAINTENANCE OF TRAFFIC

STAGE 1

MAINTAIN LOCAL TRAFFIC ON TURPIN ROAD. CONSTRUCT THE PROPOSED TURPIN ROAD.

1. CONSTRUCT TURPIN ROAD COMPLETE FROM STA 540+67 TO STA 548+93.
2. DURING CONSTRUCTION, TRAFFIC SHALL BE MAINTAINED IN ACCORDANCE WITH THE APPLICABLE PORTIONS OF TRAFFIC CONTROL AND PROTECTION STANDARD BLR 22. TRAFFIC ON EXISTING TURPIN ROAD CAN USE TEMPE DRIVE, KATHY COURT, AND MESA DRIVE TO DETOUR AROUND CONSTRUCTION AREA.
3. CONSTRUCT TEMPORARY CONNECTION FROM NEWLY CONSTRUCTED TURPIN ROAD TO EXISTING TURPIN ROAD AT STA 540+67 AND STA 548+93.



STAGE 1

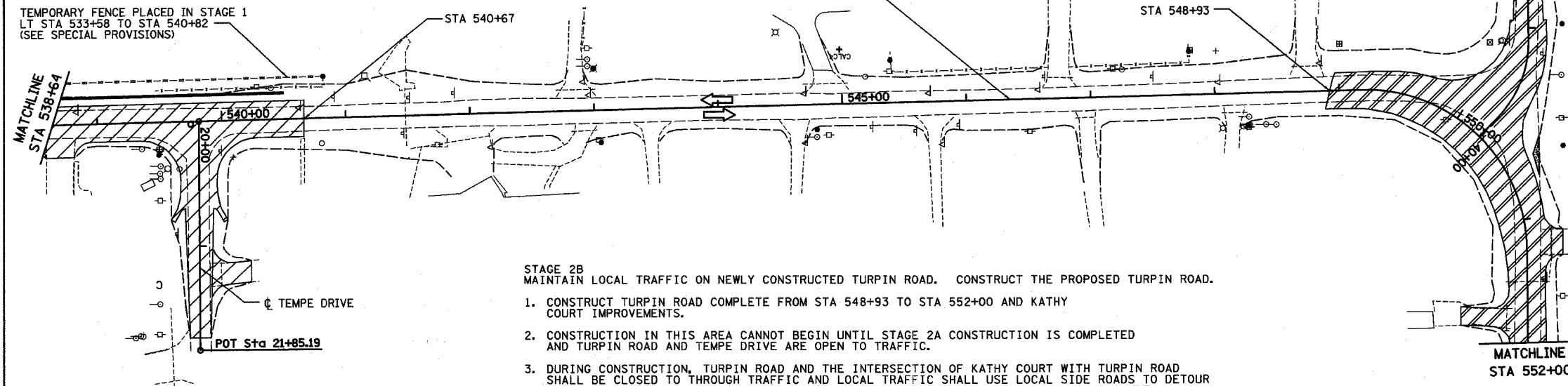
STAGE 2

CONSTRUCTION STAGING AND MAINTENANCE OF TRAFFIC

STAGE 2A

MAINTAIN LOCAL TRAFFIC ON TURPIN ROAD. CONSTRUCT THE PROPOSED TURPIN ROAD.

1. CONSTRUCT TURPIN ROAD COMPLETE FROM STA 535+36 TO STA 540+67 (INCLUDING THE RETAINING WALL) AND TEMPE DRIVE IMPROVEMENTS.
2. DURING CONSTRUCTION, TURPIN ROAD AND TEMPE DRIVE SHALL BE CLOSED TO THROUGH TRAFFIC AND LOCAL TRAFFIC SHALL USE LOCAL SIDE ROADS TO DETOUR AROUND THE CONSTRUCTION AREA. TURPIN ROAD AND TEMPE DRIVE SHALL BE CONSTRUCTED IN PHASES TO MAXIMIZE ACCESS TO THE RESIDENCES LOCATED AT STA 537+50. DURING CONSTRUCTION OF TURPIN ROAD AND TEMPE DRIVE, TRAFFIC SHALL BE MAINTAINED IN ACCORDANCE WITH THE APPLICABLE PORTIONS OF TRAFFIC CONTROL AND PROTECTION STANDARD BLR 22 AND 701501.



STAGE 2B

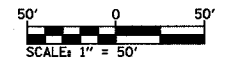
MAINTAIN LOCAL TRAFFIC ON NEWLY CONSTRUCTED TURPIN ROAD. CONSTRUCT THE PROPOSED TURPIN ROAD.

1. CONSTRUCT TURPIN ROAD COMPLETE FROM STA 548+93 TO STA 552+00 AND KATHY COURT IMPROVEMENTS.
2. CONSTRUCTION IN THIS AREA CANNOT BEGIN UNTIL STAGE 2A CONSTRUCTION IS COMPLETED AND TURPIN ROAD AND TEMPE DRIVE ARE OPEN TO TRAFFIC.
3. DURING CONSTRUCTION, TURPIN ROAD AND THE INTERSECTION OF KATHY COURT WITH TURPIN ROAD SHALL BE CLOSED TO THROUGH TRAFFIC AND LOCAL TRAFFIC SHALL USE LOCAL SIDE ROADS TO DETOUR AROUND THE CONSTRUCTION AREA. DURING CONSTRUCTION OF TURPIN ROAD AND KATHY COURT, TRAFFIC SHALL BE MAINTAINED IN ACCORDANCE WITH THE APPLICABLE PORTIONS OF TRAFFIC CONTROL AND PROTECTION STANDARD BLR 22 AND 701501.

LEGEND

WORK ZONE

DIRECTION OF TRAFFIC



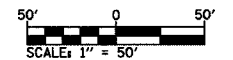
LEGEND

WORK ZONE - STAGE 2A

DIRECTION OF TRAFFIC

WORK ZONE - STAGE 2B

OBLITERATE ROADWAY



REVISIONS			TRAFFIC CONTROL AND STAGING	
NO.	DATE	INITIALS	TURPIN ROAD CONNECTOR (CH 31) MACON COUNTY, ILLINOIS	
1			DRAWN BY: EMR 05/03	
2			CHECKED BY: GLF 03/05	
3			BOOK NUMBER: 471	
4			PROJECT NO.: 4805	
5			SHEET NO.:	
6			HOMER L. CHASTAIN & ASSOCIATES, LLP CONSULTING ENGINEERS 184-00127	
7			DECATUR 317-422-8544	
8			CHICAGO 070-714-0060	
9				
10				