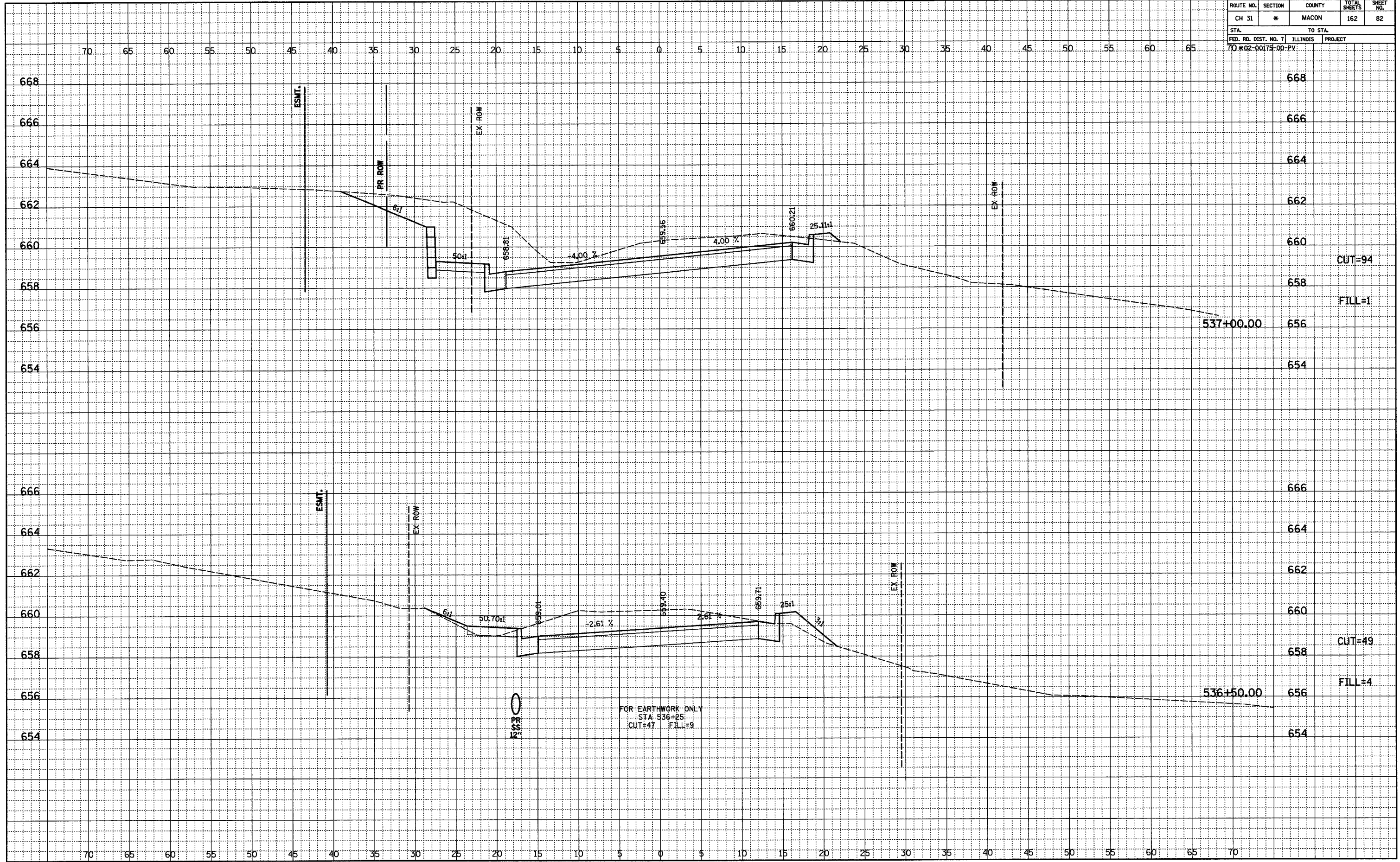


ROUTE NO.	SECTION	COUNTY	TOTAL SHEETS	SHEET NO.
CH 31	*	MACON	162	82
STA.		TO STA.		
70 #02-00175-00-PV		ILLINOIS PROJECT		

FINAL	SUBMITTED	DATE
NOTED	PLOTTED	
NO.	NO.	
	BY	
	DATE	

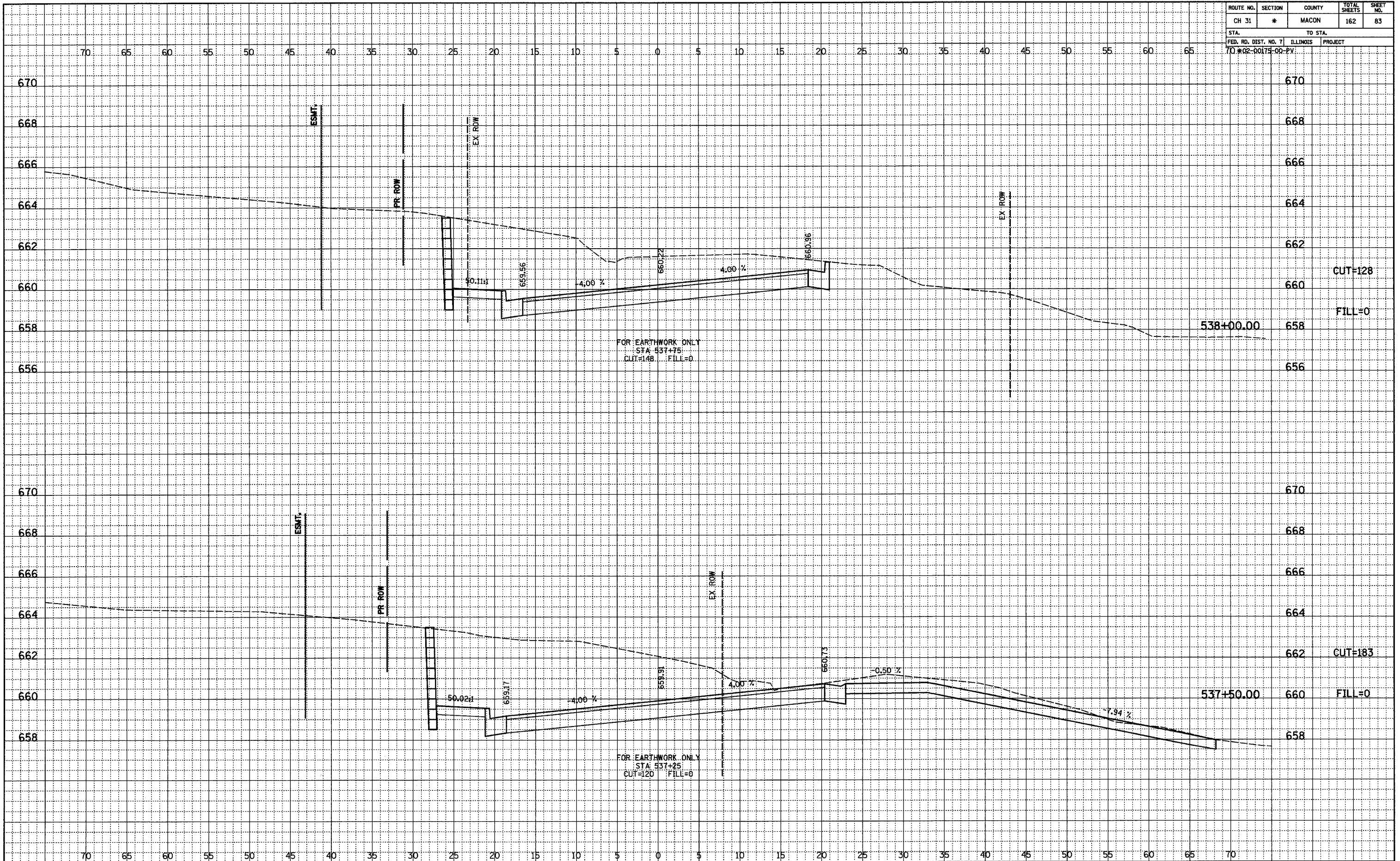
ORIGINAL	SUBMITTED	DATE
NOTED	PLOTTED	
NO.	NO.	
	BY	
	DATE	



ROUTE NO.	SECTION	COUNTY	TOTAL SHEETS	SHEET NO.
CH 31	*	MACON	162	83
STA.		TO STA.		
FED. RD. DIST. NO. 7		ILLINOIS	PROJECT	
70#02-00174-00-PV				

FINAL	SURVEYED	BY	DATE
NOTED	PLOTTED		
NO.	NO.		
	FT. OF WAY CHECKED		

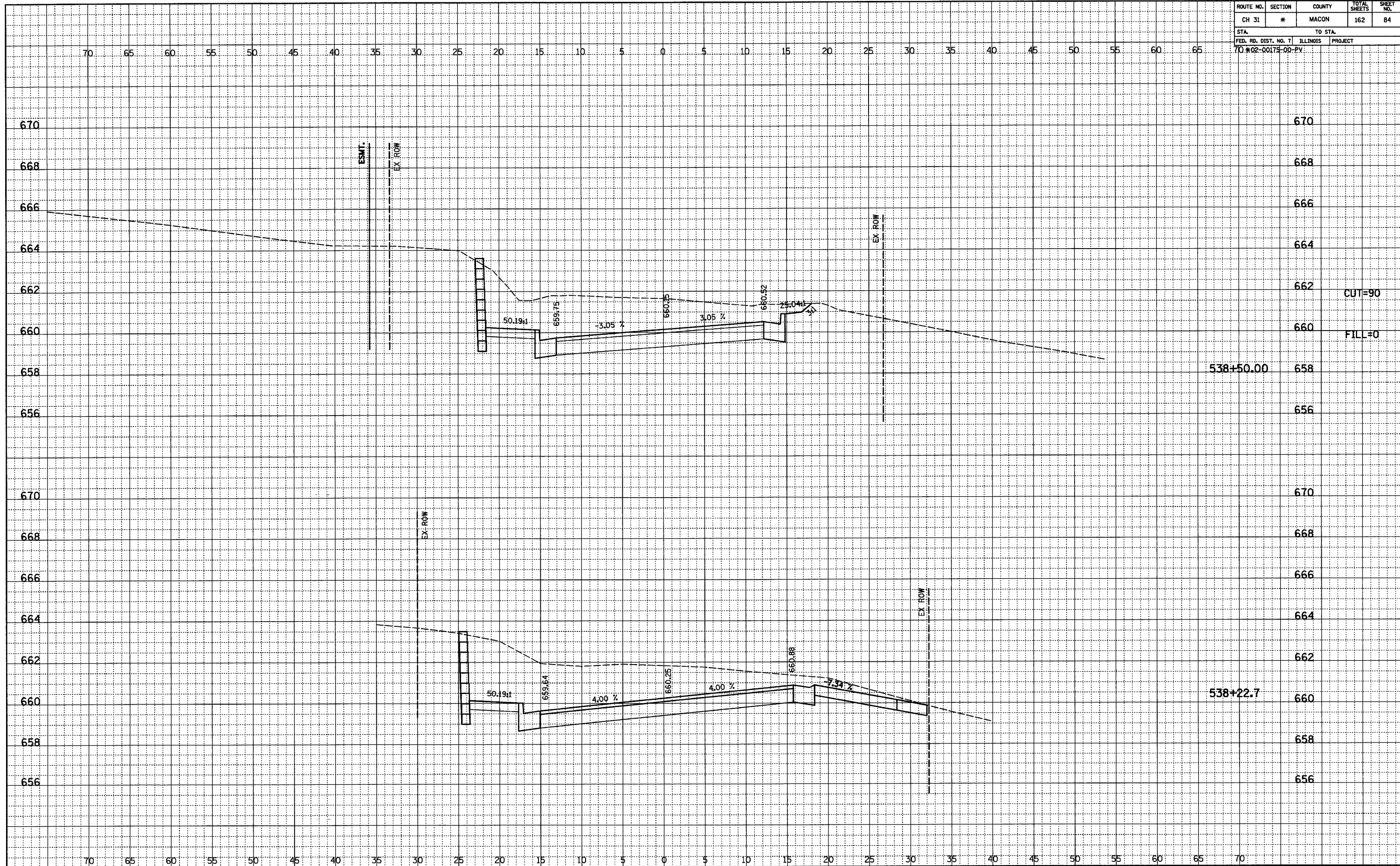
ORIGINAL	SURVEYED	BY	DATE
NOTED	PLOTTED		
NO.	NO.		
	STRUCTURE NOTATIONS OK'D		



ROUTE NO.	SECTION	COUNTY	TOTAL SHEETS	SHEET NO.
CH 31	*	MACON	162	84
STA.		TO STA.		
70+02-00175-00-PV		ILLINOIS PROJECT		

FINAL	SURVEYED	DATE
NOTEBOOK	PLOTTED	BY
NO.	ALIGNED	
	CHK'D	
	BY	

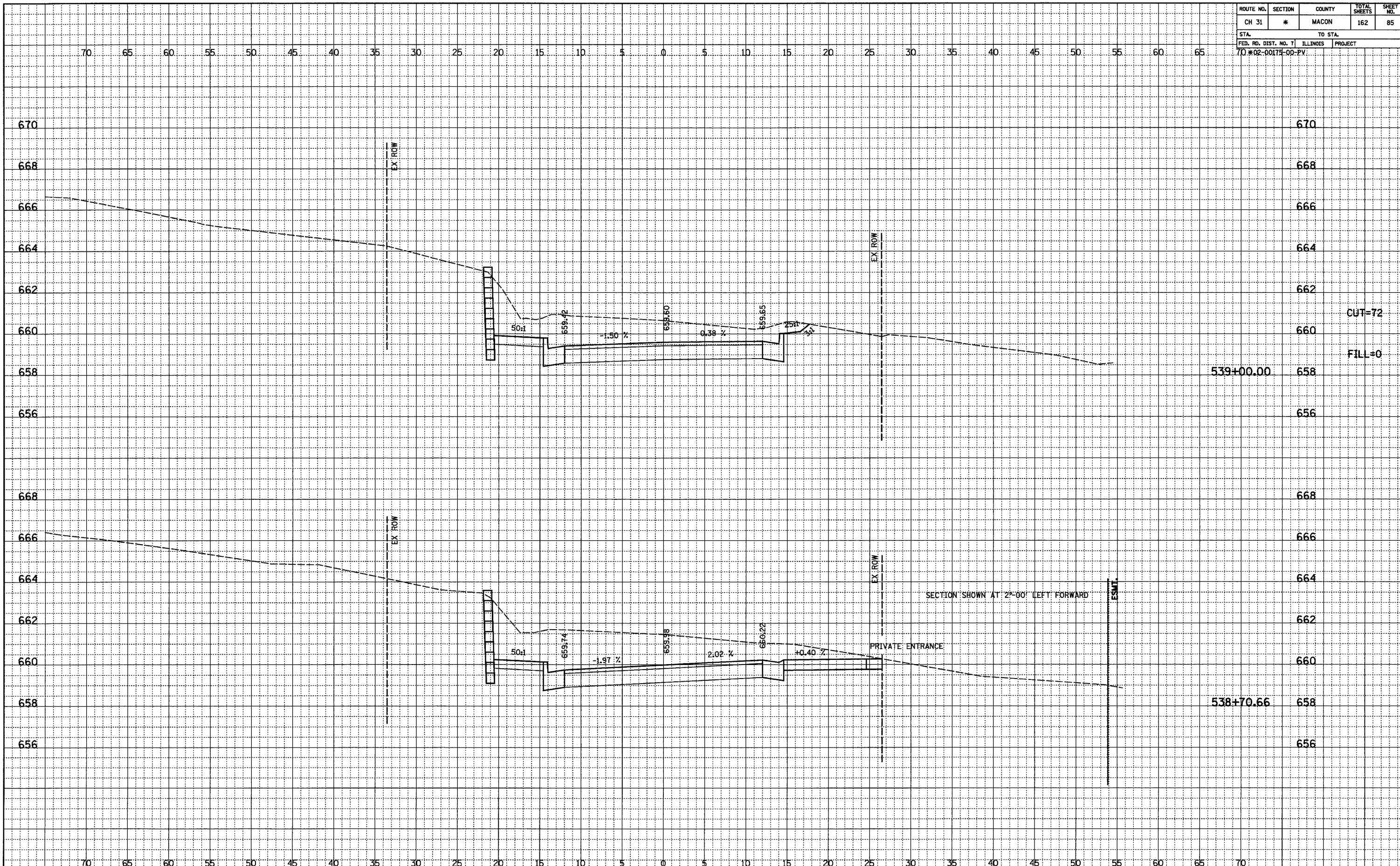
ORIGINAL	SURVEYED	DATE
NOTEBOOK	PLOTTED	BY
NO.	ALIGNED	
	CHK'D	
	BY	



ROUTE NO.	SECTION	COUNTY	TOTAL SHEETS	SHEET NO.
CH 31	*	MACON	162	85
STA.		TO STA.		
FED. RD. DIST. NO. 7		ILLINOIS	PROJECT	
70#02-00175-00-PV				

FINAL	SURVEYED	BY	DATE
NO. _____	PLOTTED		
	CHECKED		
	BY		

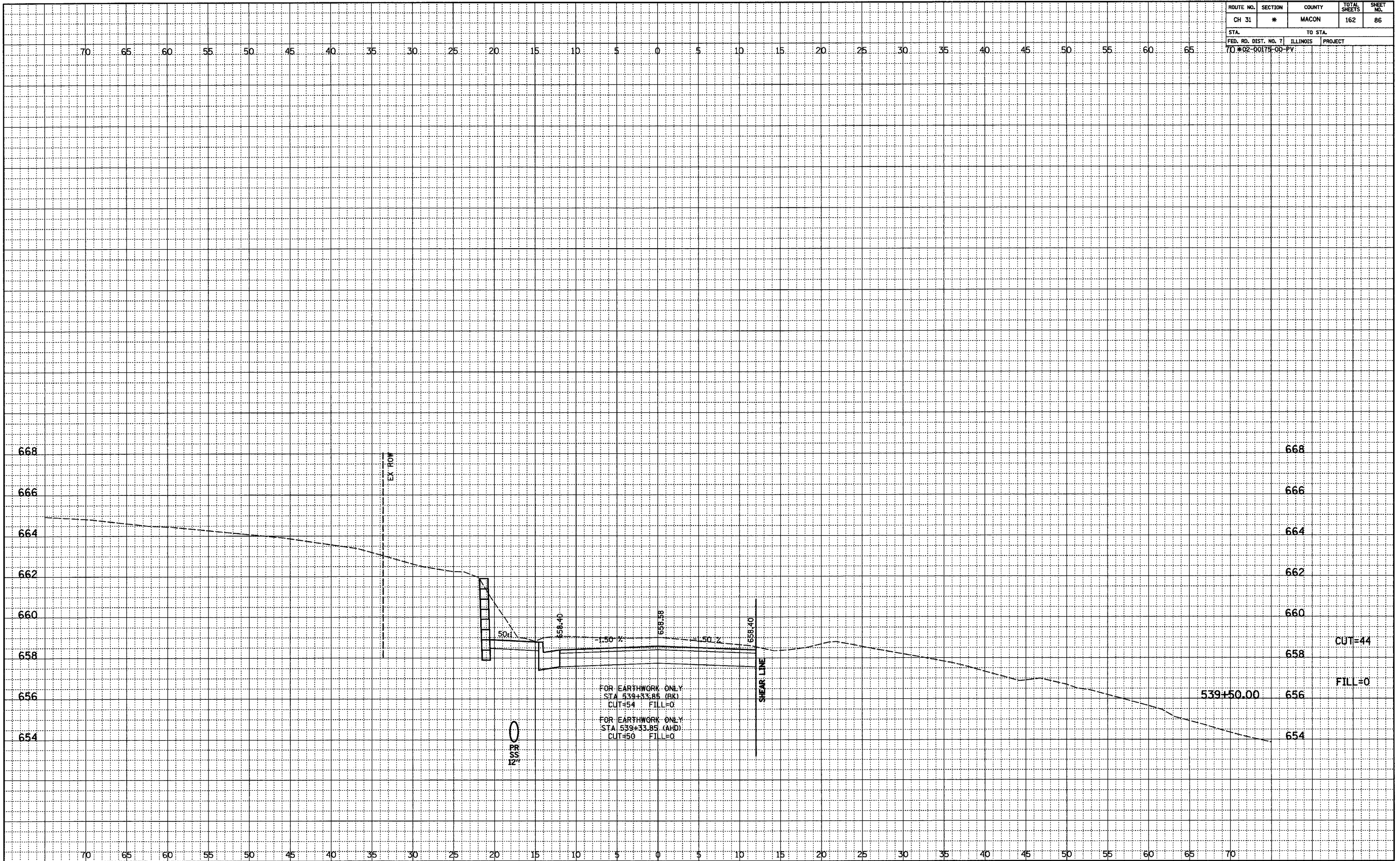
ORIGINAL	SURVEYED	BY	DATE
NO. _____	PLOTTED		
	CHECKED		
	BY		



ROUTE NO.	SECTION	COUNTY	TOTAL SHEETS	SHEET NO.
CH 31	*	MACON	162	86
STA.		TO STA.		
FED. RD. DIST. NO. 7		ILLINOIS PROJECT		
70-02-00175-00-PV				

FINAL	SURVEYED	BY	DATE
NOTED	PLOTTED		
NO.	RT. OF WAY CHECKED		
	BY		

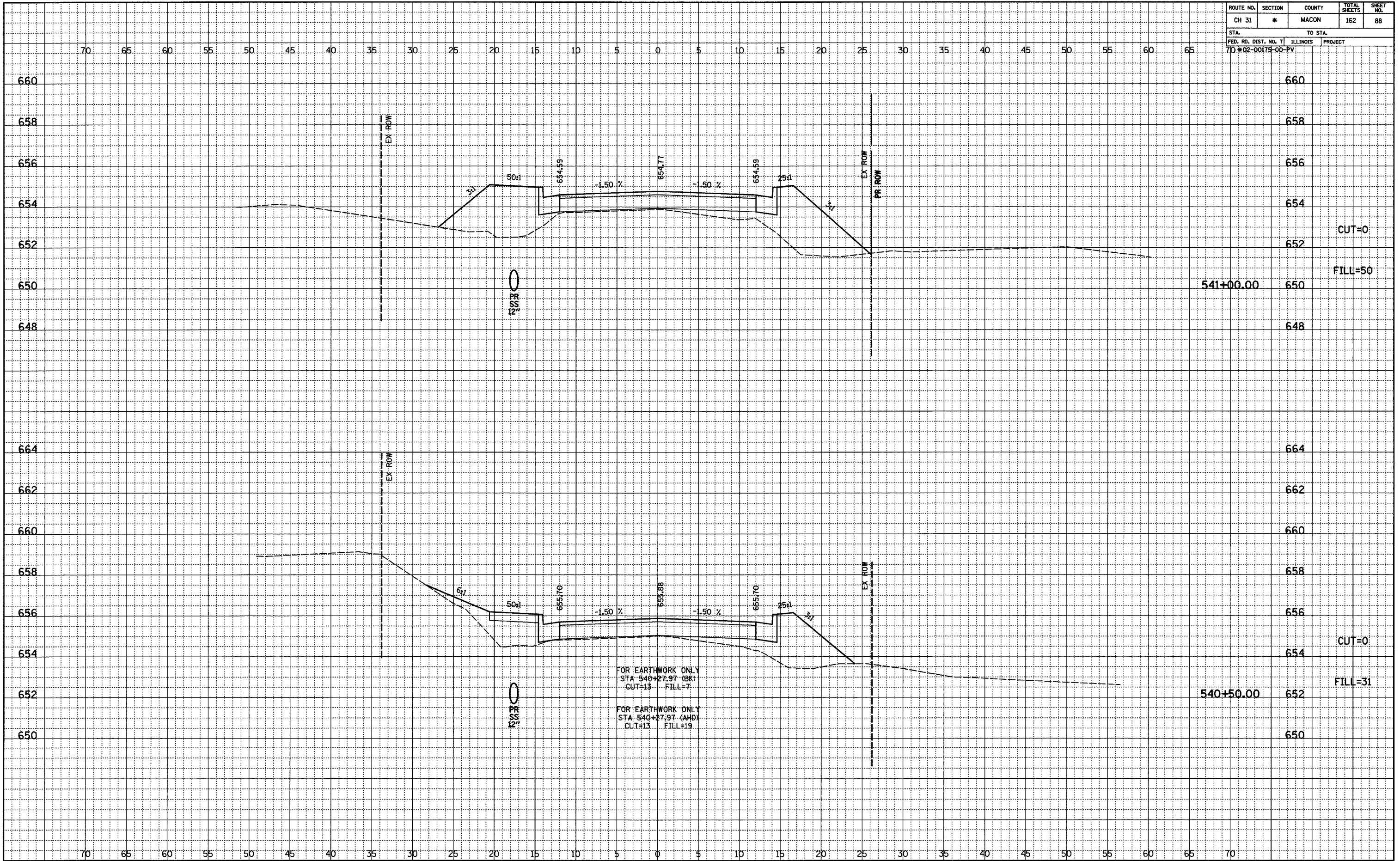
ORIGINAL	SURVEYED	BY	DATE
NOTED	PLOTTED		
NO.	STRUCTURE NOTATIONS OK'D		
	BY		



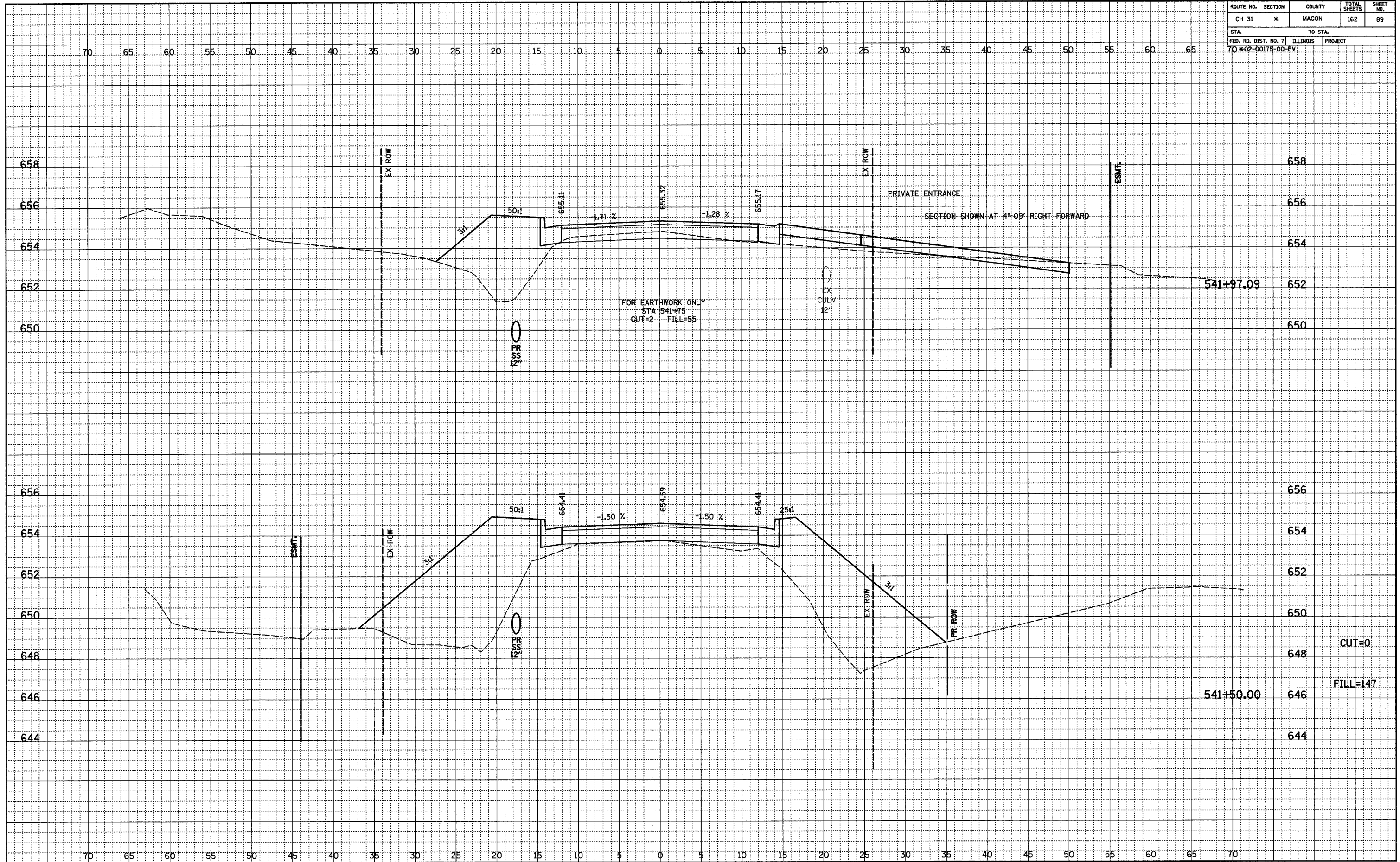
ROUTE NO.	SECTION	COUNTY	TOTAL SHEETS	SHEET NO.
CH 31	*	MACON	162	88
STA.		TO STA.		
FED. RD. DIST. NO. 7		ILLINOIS PROJECT		
70*02-00175-00-PV				

FINAL	SURVEYED	DATE
NOTED	PLOTTED	BY
NO.	CHKD.	
	RT. OF WAY	
	CHECKED	
	NO.	

ORIGINAL	SURVEYED	DATE
NOTED	PLOTTED	BY
NO.	CHKD.	
	RT. OF WAY	
	CHECKED	
	NO.	



ROUTE NO.	SECTION	COUNTY	TOTAL SHEETS	SHEET NO.
CH 31	*	MACON	162	89
STA.		TO STA.		
FED. RD. DIST. NO. 7		ILLINOIS	PROJECT	
70 #02-00175-00-PV				



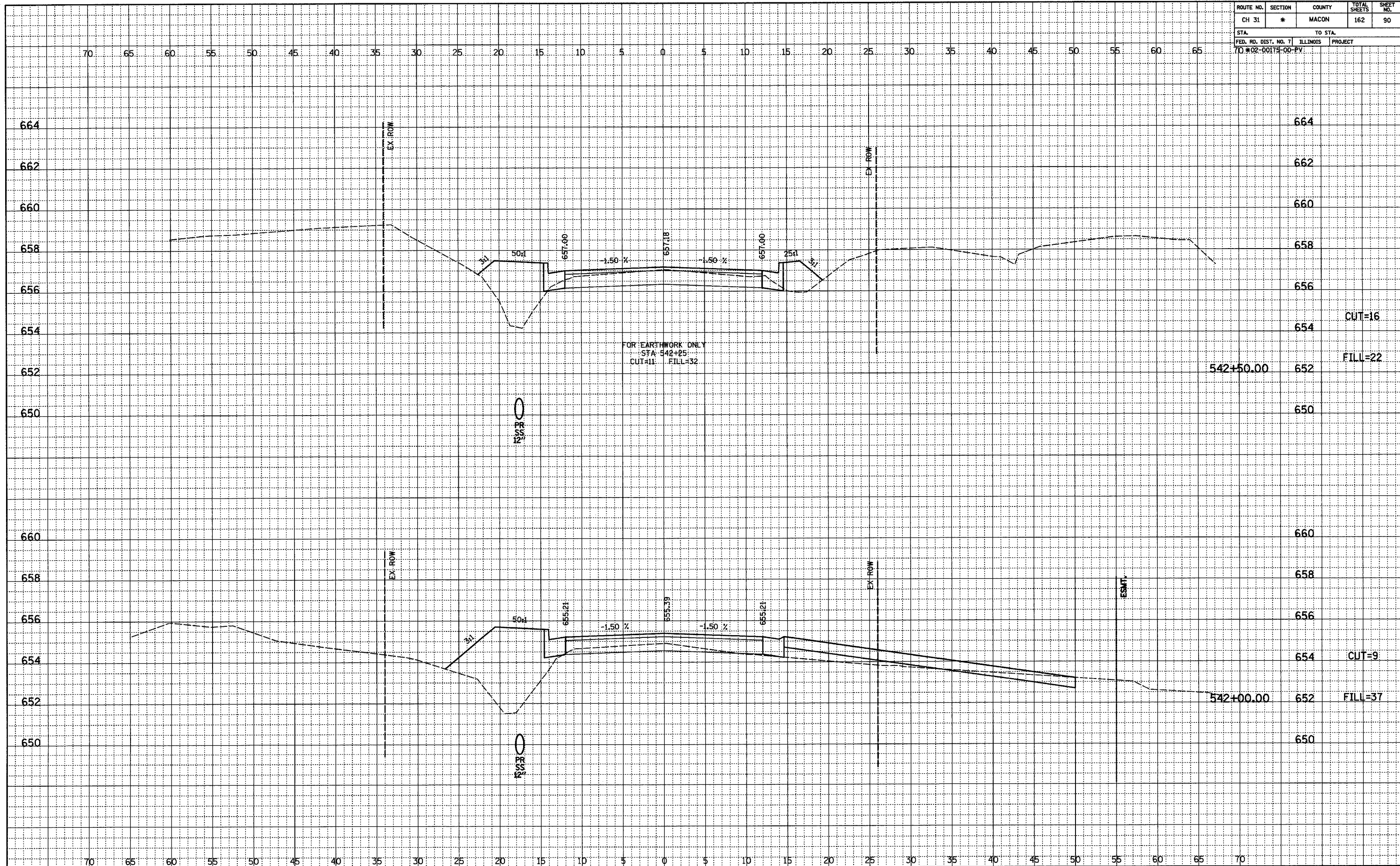
FINAL	SURVEYED	BY	DATE
NOTEBOOK	PLOTTED		
NO.	ALIGNED		
	CHECKED		
	INT. OF WAT. CREEKS		

ORIGINAL	SURVEYED	BY	DATE
NOTEBOOK	PLOTTED		
NO.	GRADES CHECKED		
	STRUCTURE NOTATIONS OK'D		

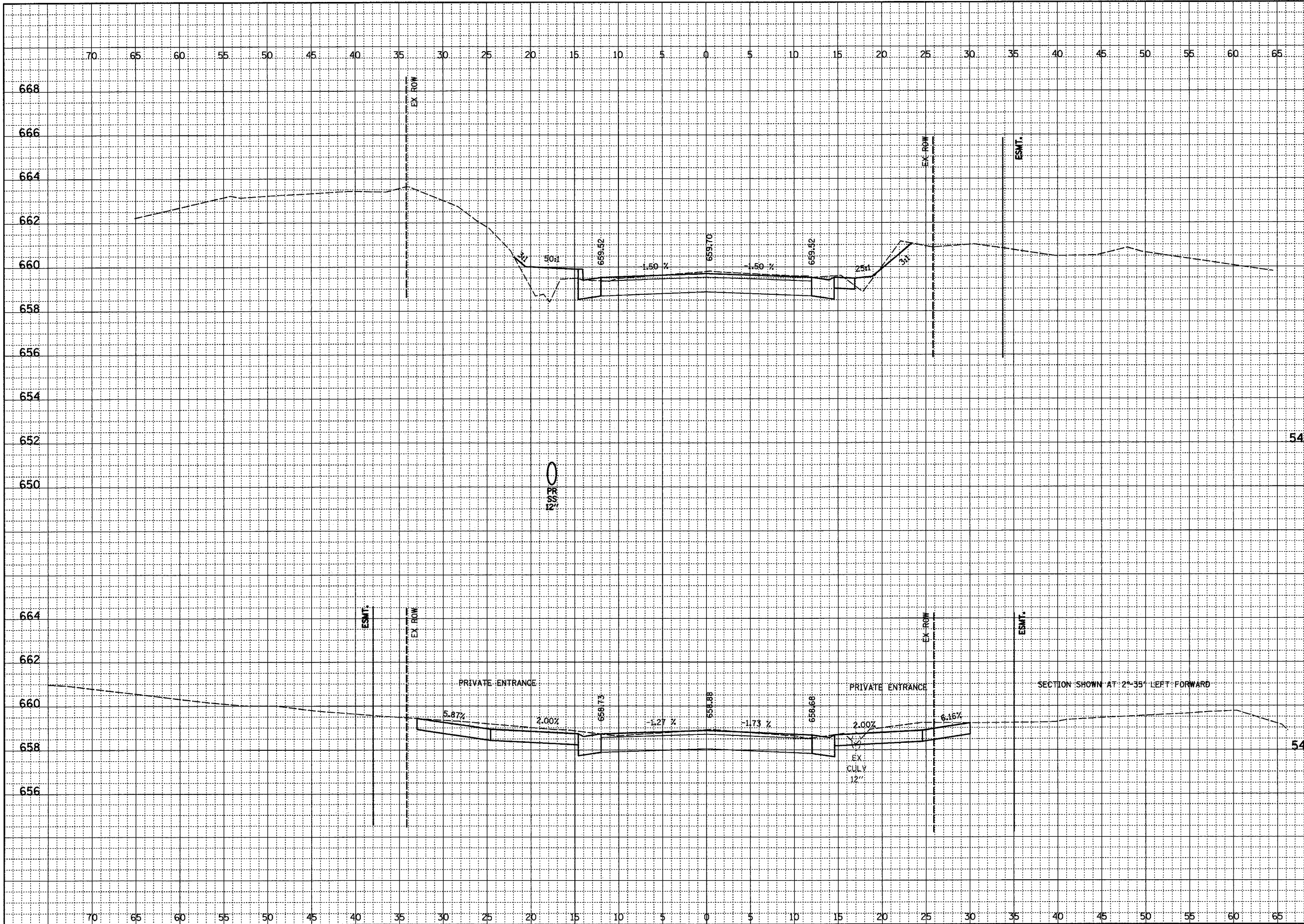
ROUTE NO.	SECTION	COUNTY	TOTAL SHEETS	SHEET NO.
CH 31	*	MACON	162	90
STA.		TO STA.		
70+00-00		75+00-00		
FED. RD. DIST. NO. 7		ILLINOIS PROJECT		
70 #02-00175-00-PV				

FINAL	DATE
REVIEWED	BY
PLOTTED	
NOTED	
NO.	

ORIGINAL	DATE
GENERATED	BY
PLOTTED	
NOTED	
NO.	



ROUTE NO.	SECTION	COUNTY	TOTAL SHEETS	SHEET NO.
CH 31	*	MACON	162	91
STA.		TO STA.		
FED. RD. DIST. NO. 7		ILLINOIS	PROJECT	
70#02-00175-00-PV				



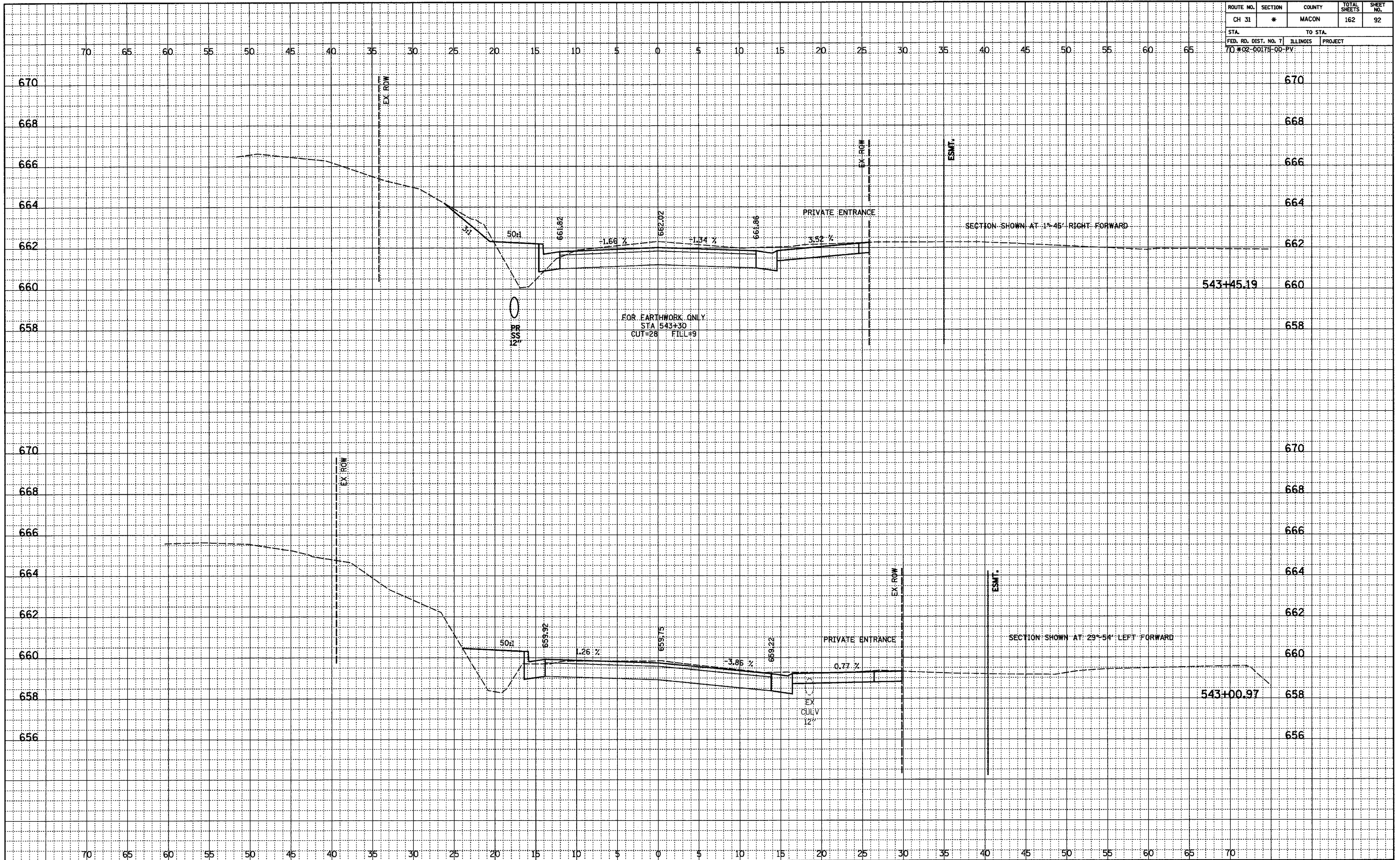
FINAL	SURVEYED	BY	DATE
NOTED	PLOTTED		
NO. _____	BY		
	CHECKED		
	BY		
	CHECKED		
	BY		
	CHECKED		

ORIGINAL	SURVEYED	BY	DATE
NOTED	PLOTTED		
NO. _____	BY		
	CHECKED		
	BY		
	CHECKED		
	BY		
	CHECKED		

ROUTE NO.	SECTION	COUNTY	TOTAL SHEETS	SHEET NO.
CH 31	*	MACON	162	92
STA.		TO STA.		
FED. RD. DIST. NO. 7		ILLINOIS	PROJECT	
7D #02-00175-00-PV				

FINAL	SURVEYED	DATE
NOTED	PLOTTED	
NO.	BY	

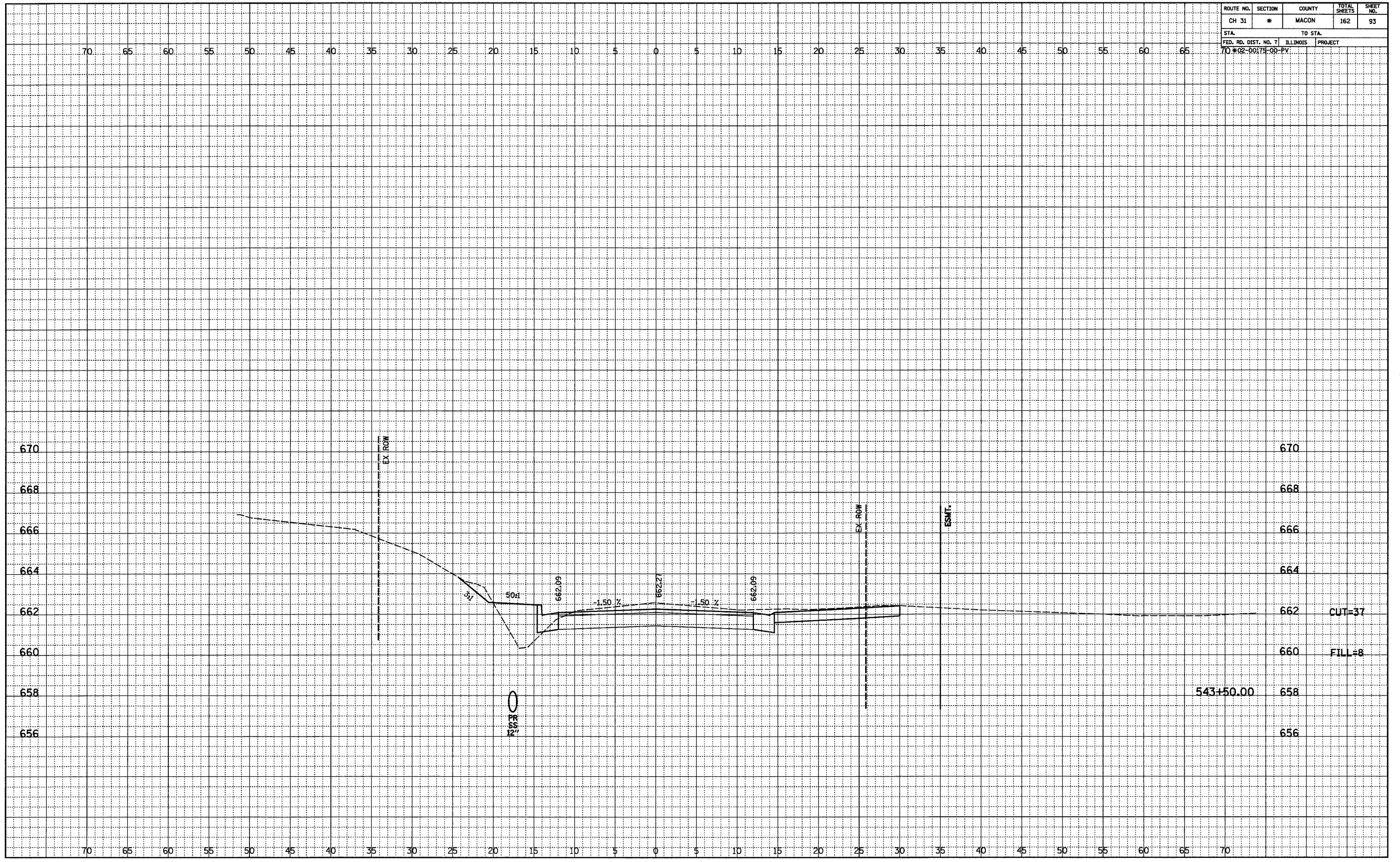
ORIGINAL	SURVEYED	DATE
NOTED	PLOTTED	
NO.	BY	



ROUTE NO.	SECTION	COUNTY	TOTAL SHEETS	SHEET NO.
CH 31	*	MACON	162	93
STA.		TO STA.		
70+02-00.75-00-PV		ILLINOIS PROJECT		

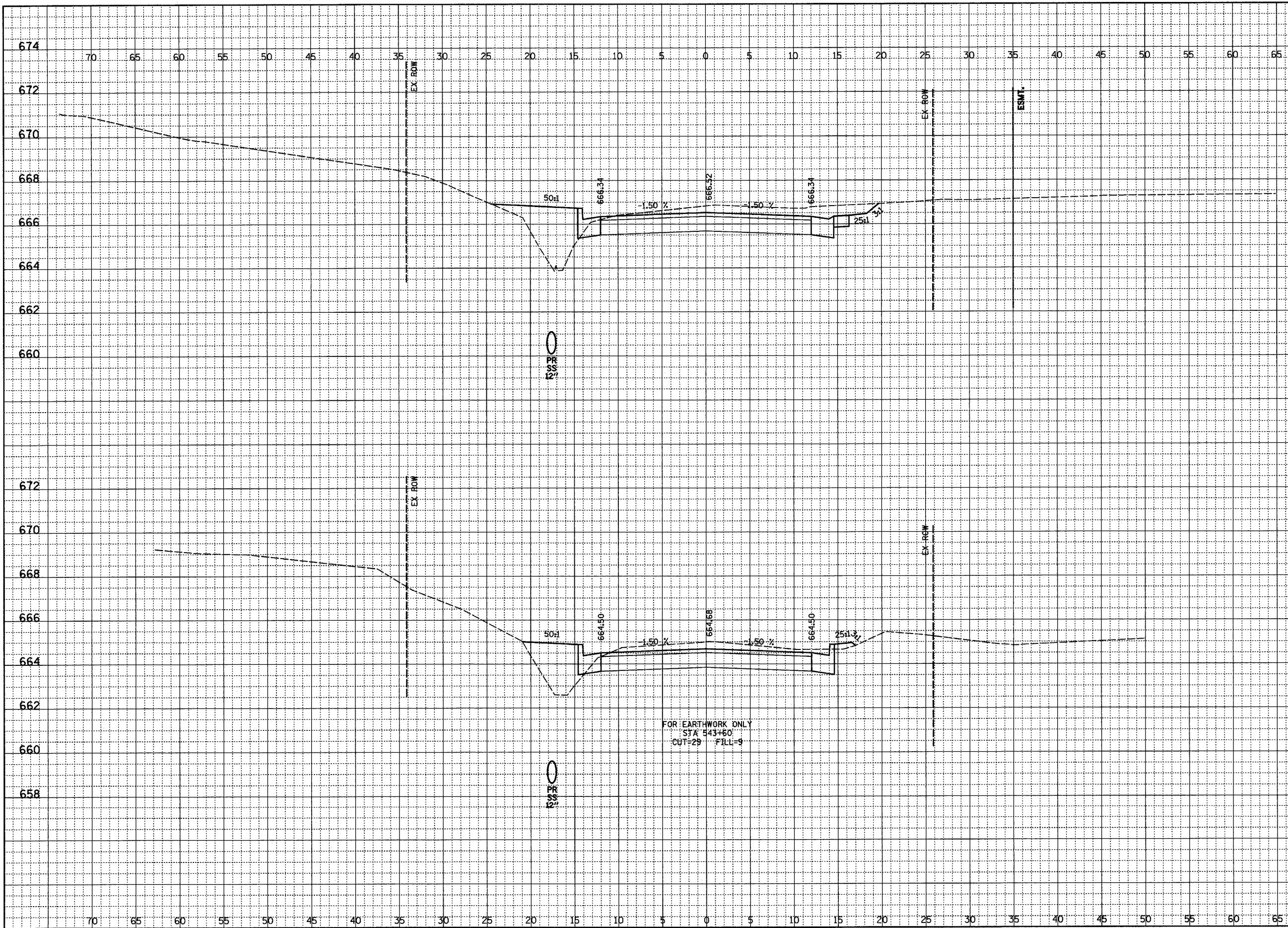
FINAL	SURVEYED	BY	DATE
NOTEBOOK	PLOTTED		
NO.	NO.		

ORIGINAL	SURVEYED	BY	DATE
NOTEBOOK	PLOTTED		
NO.	NO.		



ROUTE NO.	SECTION	COUNTY	TOTAL SHEETS	SHEET NO.
CH 31	*	MACON	162	94

STA. TO STA. 674
 FED. RD. DIST. NO. 7 ILLINOIS PROJECT
 70 #02-00175-00-PV



674	672	
670	670	
668	668	
666	666	
664	664	CUT=33
662	662	FILL=14
660	660	
544+50.00	662	
660	660	
672	672	
670	670	
668	668	
666	666	
664	664	CUT=29
662	662	FILL=11
660	660	
544+00.00	660	
658	658	

FINAL SURVEYED
 NOTEBOOK NO. _____
 BY _____ DATE _____
 PLOTTED _____ CHECKED _____
 BY _____ DATE _____

ORIGINAL SURVEYED
 NOTEBOOK NO. _____
 BY _____ DATE _____
 PLOTTED _____ CHECKED _____
 BY _____ DATE _____

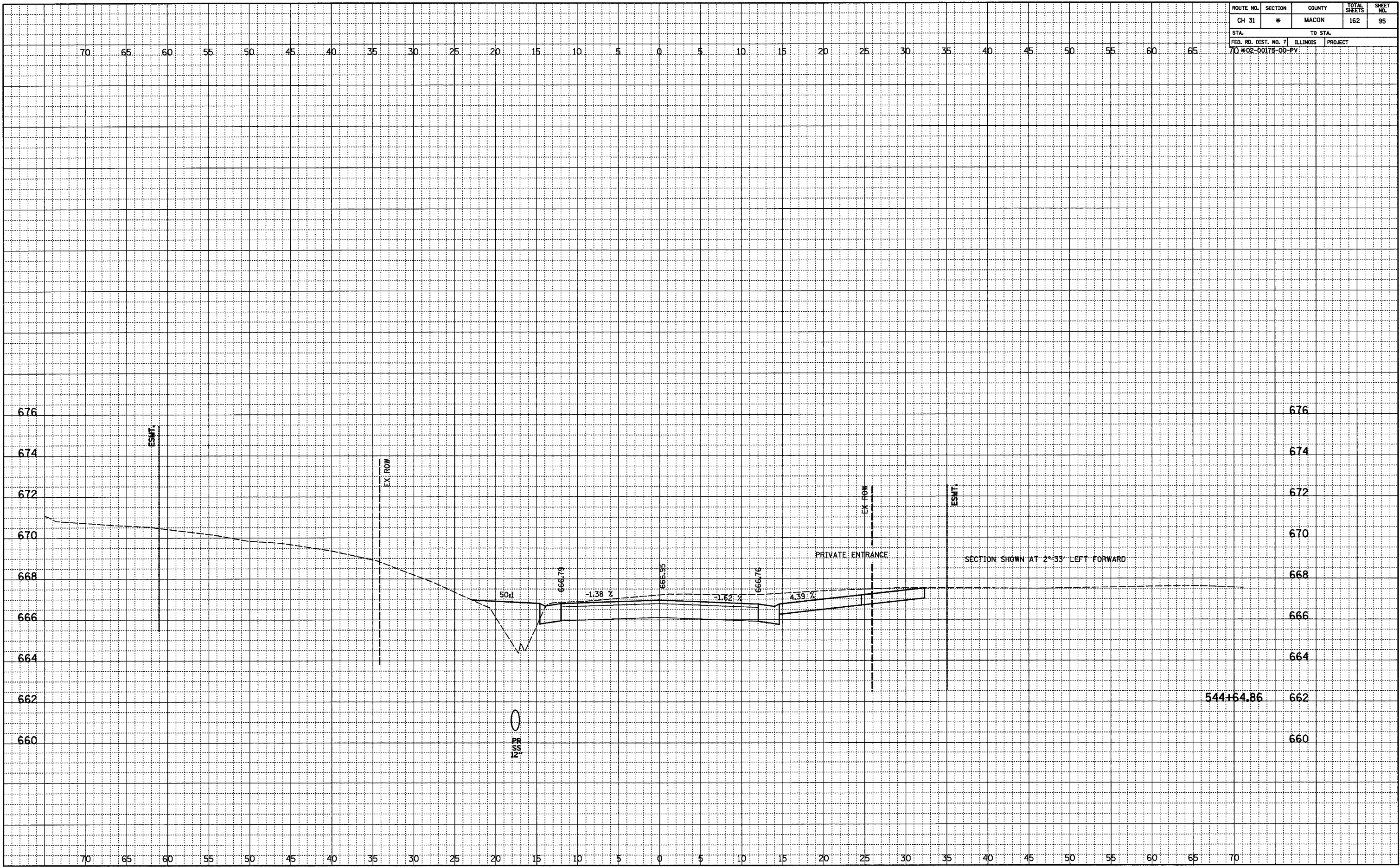
FOR EARTHWORK ONLY
 STA 543+60
 CUT=29 FILL=9

91325

ROUTE NO.	SECTION	COUNTY	TOTAL SHEETS	SHEET NO.
CH 31	*	MACON	162	95
STA.		TO STA.		
FED. RD. DIST. NO. 7		ILLINOIS	PROJECT	
70 #02-00175-00-PV				

FINAL	SURVEYED	BY	DATE
NOTED	PLOTTED		
NO.	BY		

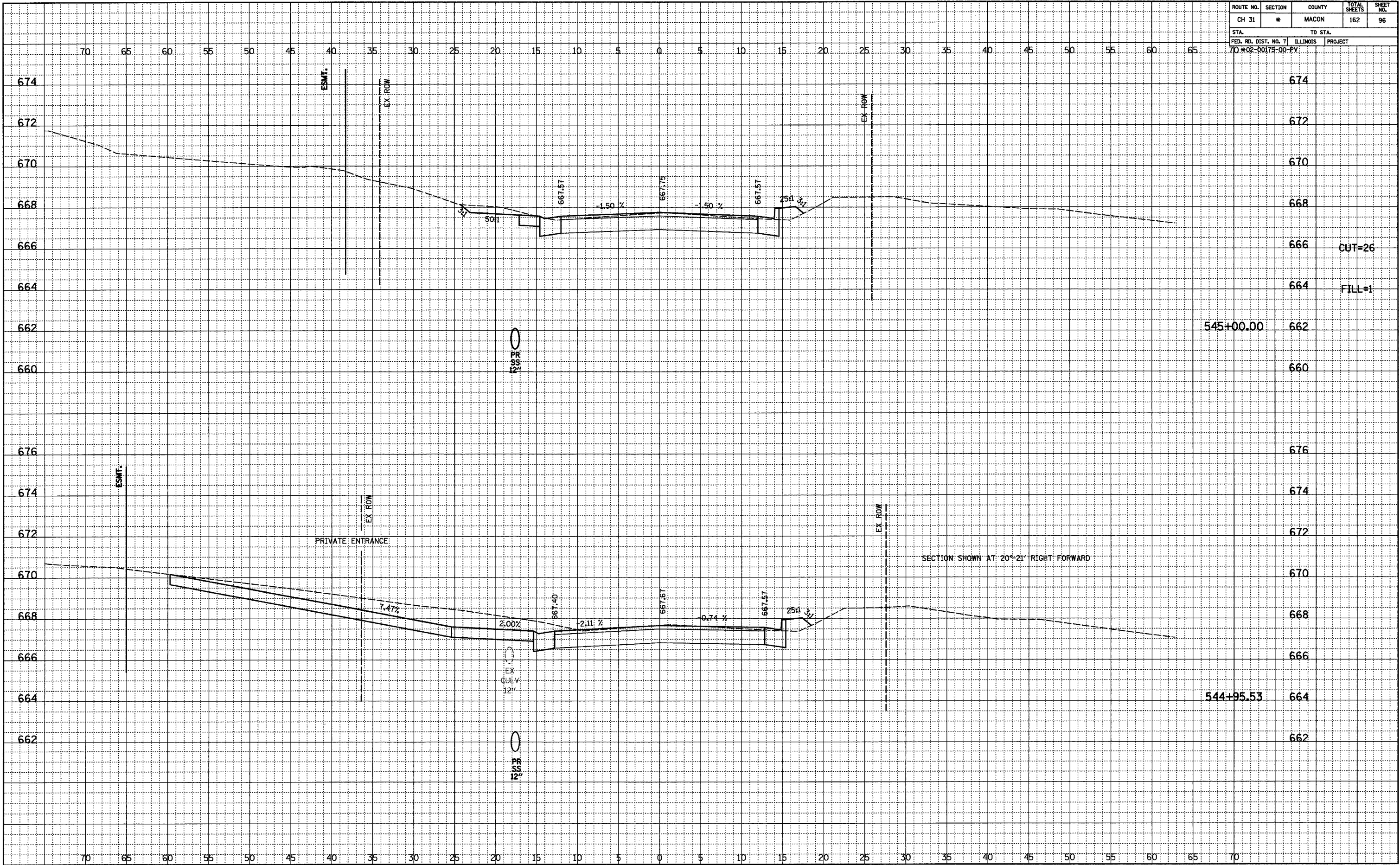
ORIGINAL	SURVEYED	BY	DATE
NOTED	PLOTTED		
NO.	BY		



ROUTE NO.	SECTION	COUNTY	TOTAL SHEETS	SHEET NO.
CH 31	*	MACON	162	96
STA.		TO STA.		
FED. RD. DIST. NO. 7		ILLINOIS PROJECT		
70-02-00175-00-PV				

DATE	BY
FINAL SURVEYED	PLOTTED
NOTED	CHECKED
NO.	NO.

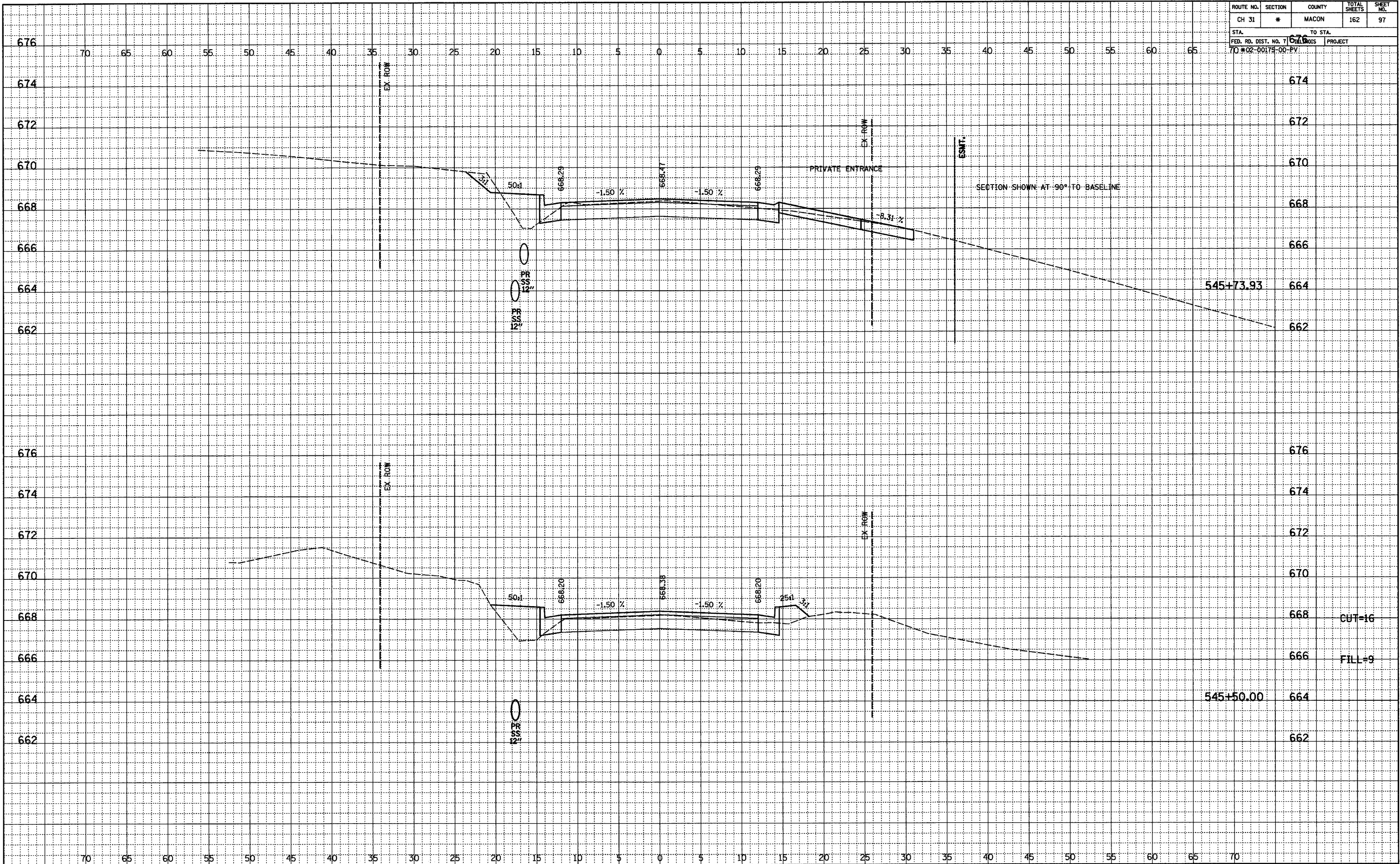
DATE	BY
ORIGINAL SURVEYED	PLOTTED
NOTED	CHECKED
NO.	NO.



ROUTE NO.	SECTION	COUNTY	TOTAL SHEETS	SHEET NO.
CH 31	*	MACON	162	97
STA. 70+02-00175-00-PV		TO STA. 670		
FED. RD. DIST. NO. 7		PROJECT		

FINAL	SURVEYED	DATE
NOTEBOOK	PLOTTED	BY
NO.	RT. #	
	CHECKED	
	BY	
	CHECKED	
	BY	

ORIGINAL	SURVEYED	DATE
NOTEBOOK	PLOTTED	BY
NO.	RT. #	
	CHECKED	
	BY	
	CHECKED	
	BY	

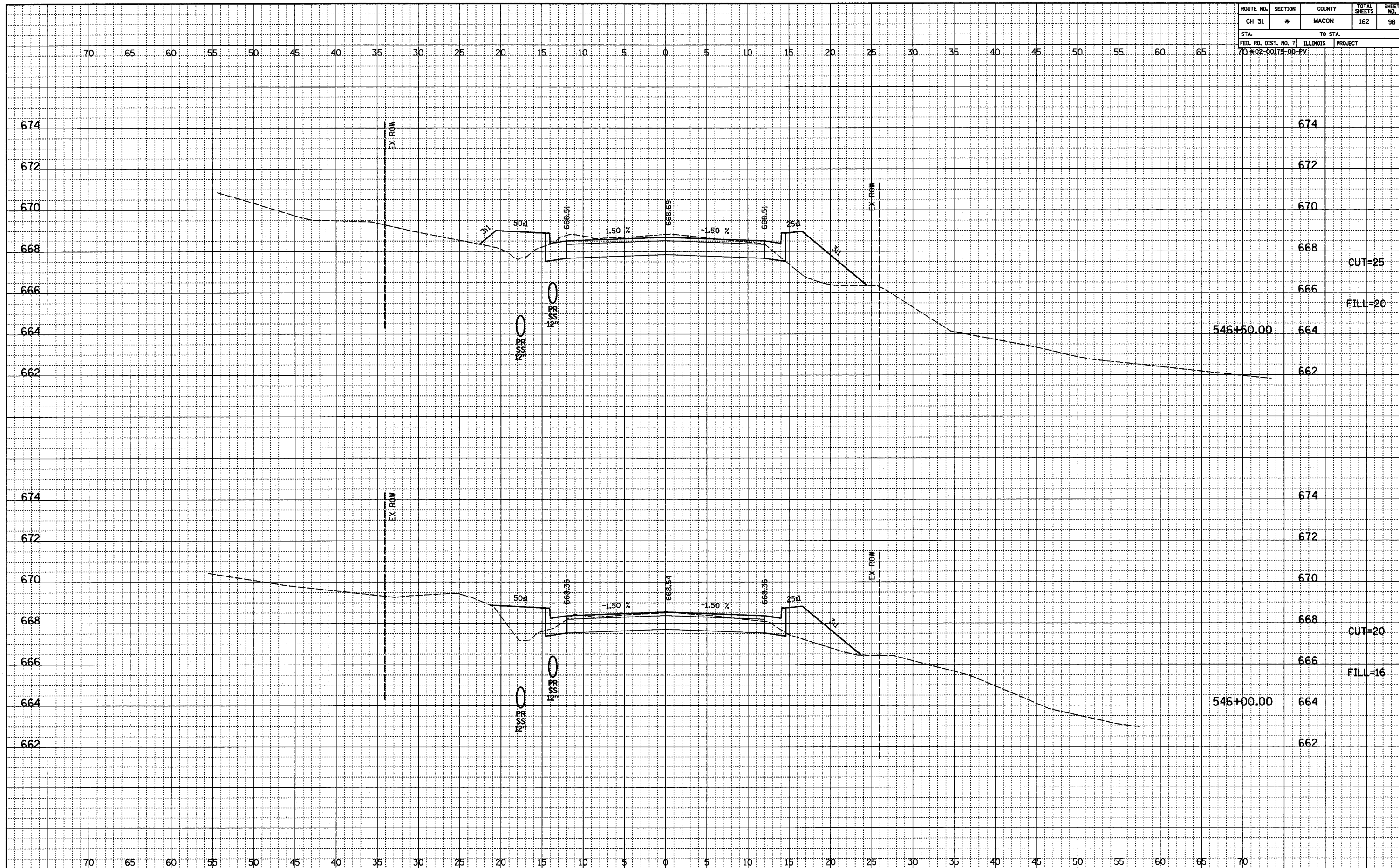


CUT=16
FILL=9

ROUTE NO.	SECTION	COUNTY	TOTAL SHEETS	SHEET NO.
CH 31	*	MACON	162	98
STA.		TO STA.		
FED. RD. DIST. NO. 7		ILLINOIS	PROJECT	
70-02-00175-00-PV				

FINAL	SURVISED	BY	DATE
NOTED	PLOTTED		
NO	CHECKED		
NO.	BY		

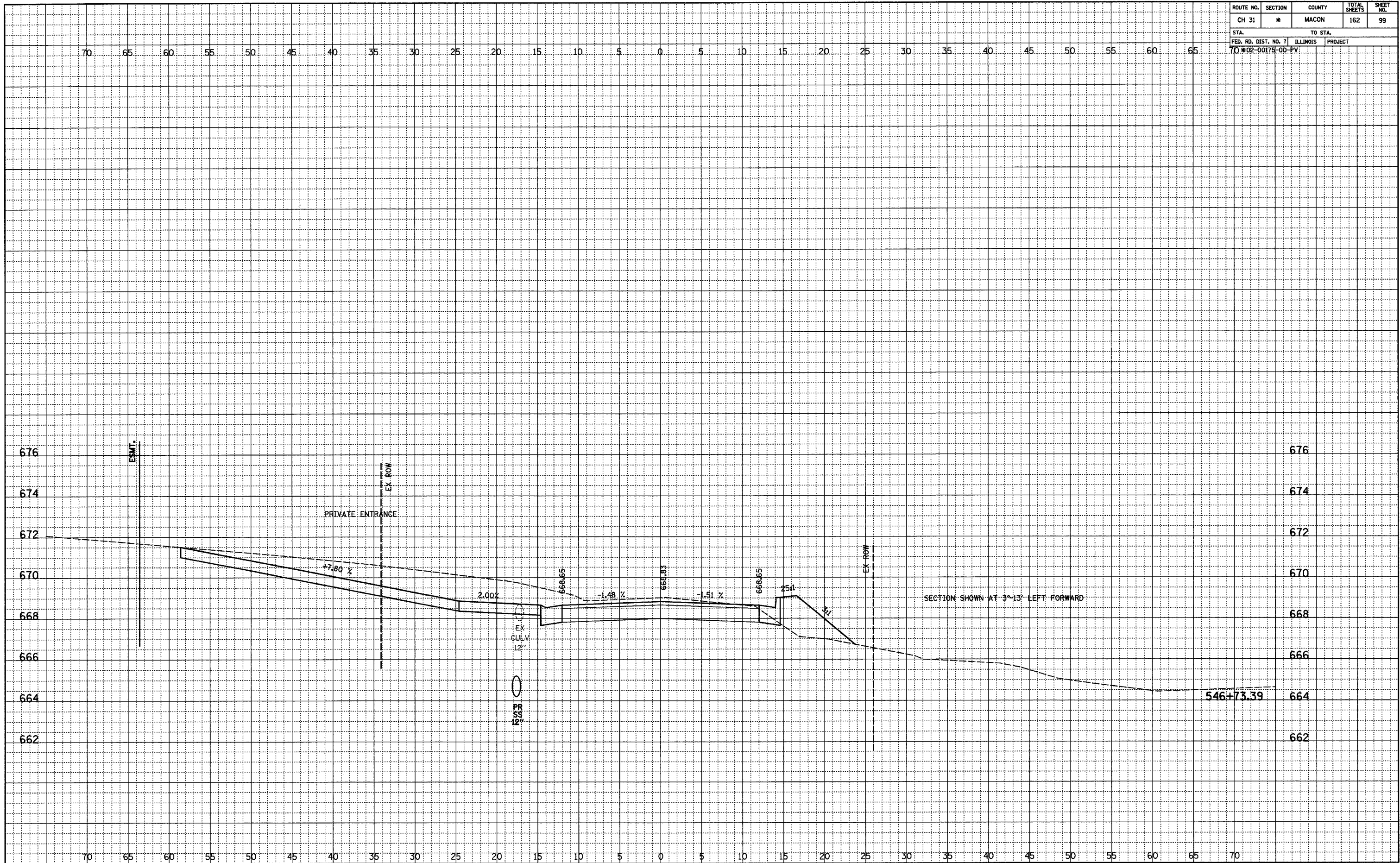
ORIGINAL	SURVISED	BY	DATE
NOTED	PLOTTED		
NO	CHECKED		
NO.	BY		



ROUTE NO.	SECTION	COUNTY	TOTAL SHEETS	SHEET NO.
CH 31	*	MACON	162	99
STA.		TO STA.		
FED. RD. DIST. NO. 7		ILLINOIS	PROJECT	
70-02-00174-00-PV				

FINAL	SURVEYED	DATE
NOTEBOOK	PLOTTED	
NO.	BY	
	NO. OF WAY CHECKED	

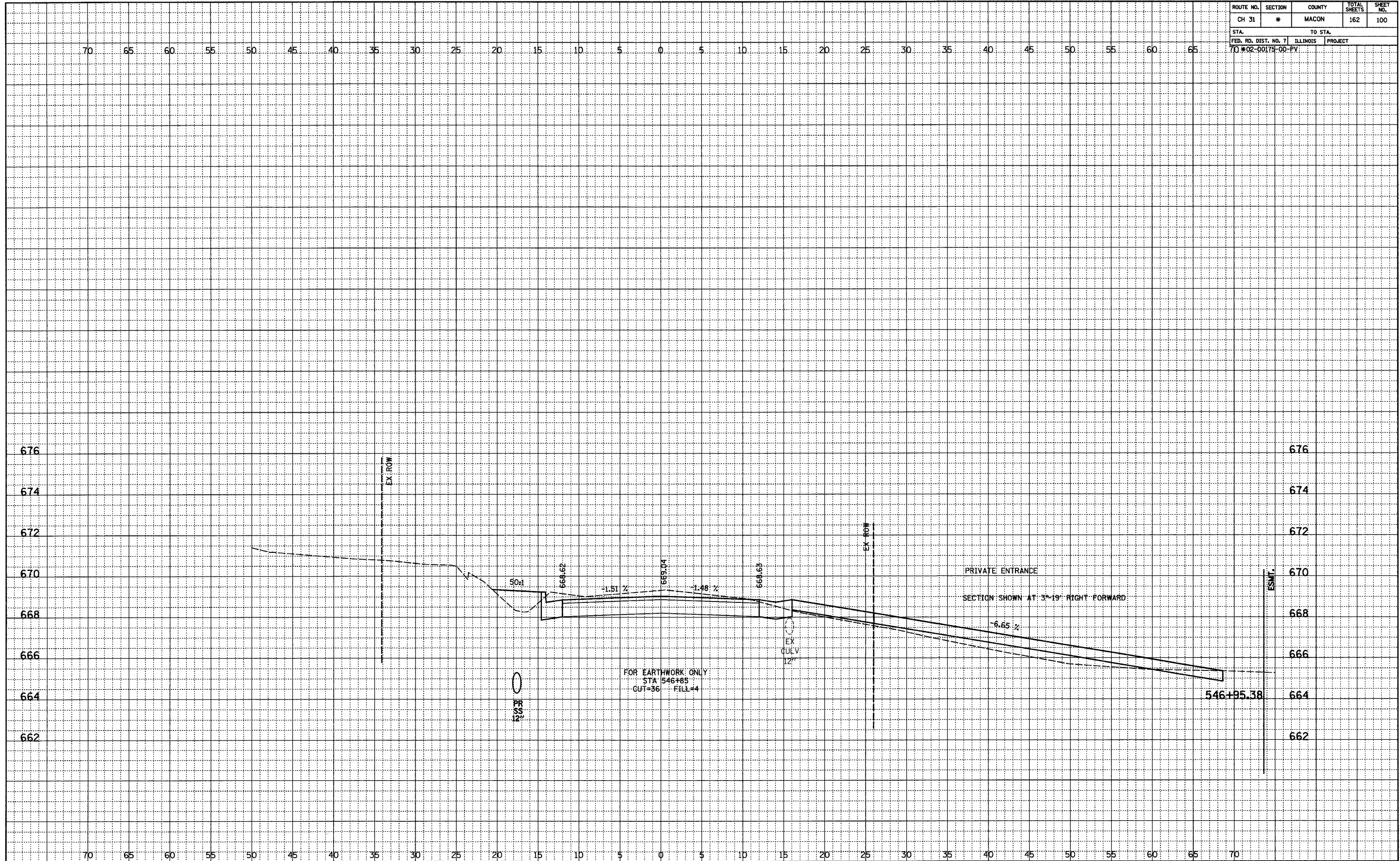
ORIGINAL	SURVEYED	DATE
NOTEBOOK	PLOTTED	
NO.	BY	
	NO. OF WAY CHECKED	
	STRUCTURE NOTATIONS CIRC.	



ROUTE NO.	SECTION	COUNTY	TOTAL SHEETS	SHEET NO.
CH 31	*	MACON	162	100
STA.		TO STA.		
FED. RD. DIST. NO. 7		ILLINOIS	PROJECT	
70 #02-00175-00-PV				

FINAL	SURVEYED	DATE
NOTED	PLOTTED	BY
NO.	FT. OF WAY CHECKED	

ORIGINAL	SURVEYED	DATE
NOTED	PLOTTED	BY
NO.	FT. OF WAY CHECKED	
	STRUCTURE NOTATIONS OK'D	

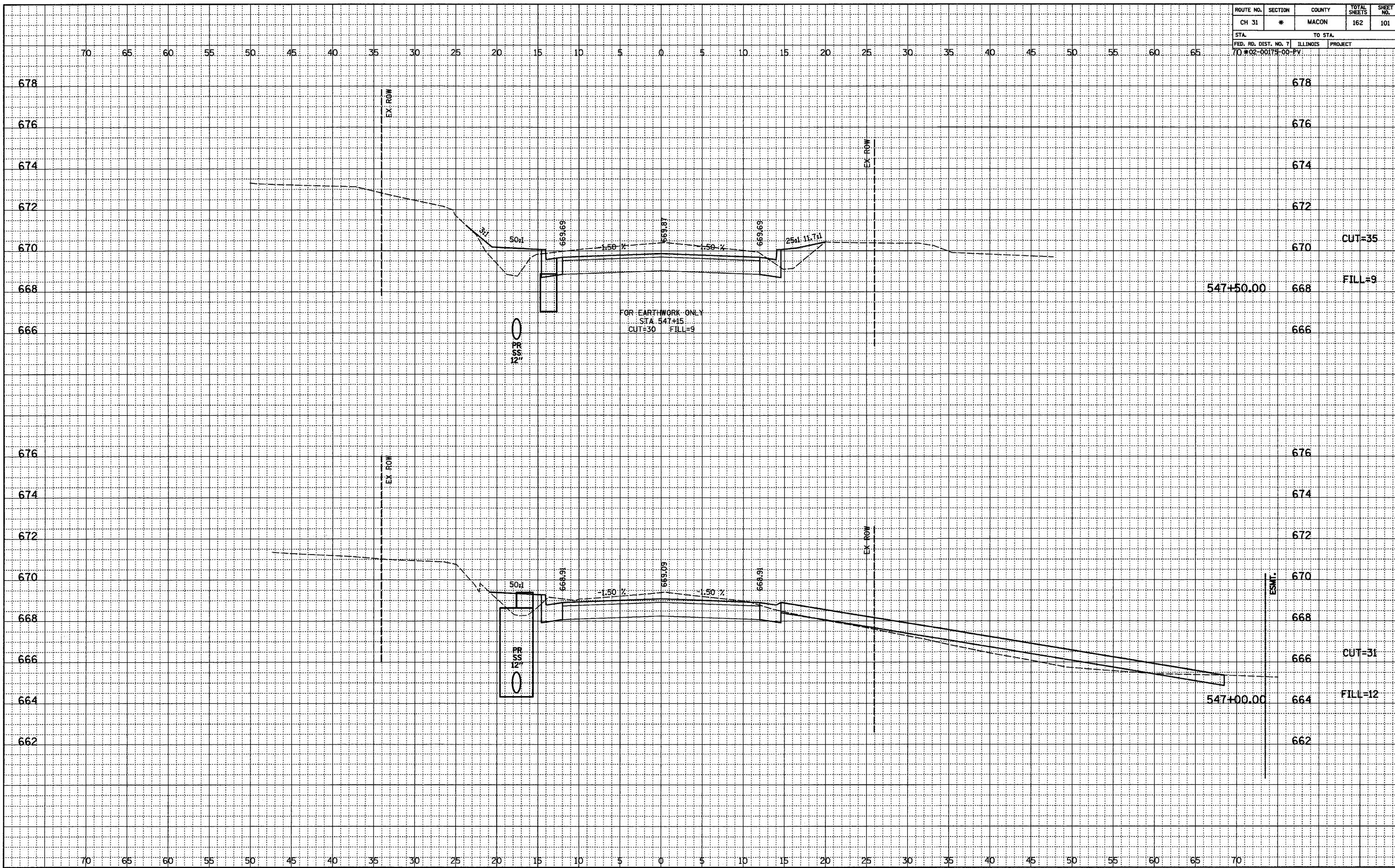


ROUTE NO.	SECTION	COUNTY	TOTAL SHEETS	SHEET NO.
CH 31	*	MACON	162	101

STA.	TO STA.	PROJECT
FED. RD. DIST. NO. 7	ILLINOIS	
70#02-00175-00-PV		

FINAL	SURVEYED	BY	DATE
NOTED	PLOTTED		
NO. _____	CHKD.		
	BY		

ORIGINAL	SURVEYED	BY	DATE
NOTED	PLOTTED		
NO. _____	CHKD.		
	BY		



FOR EARTHWORK ONLY
 STA. 547+15
 CUT=30 FILL=9

CUT=35

FILL=9

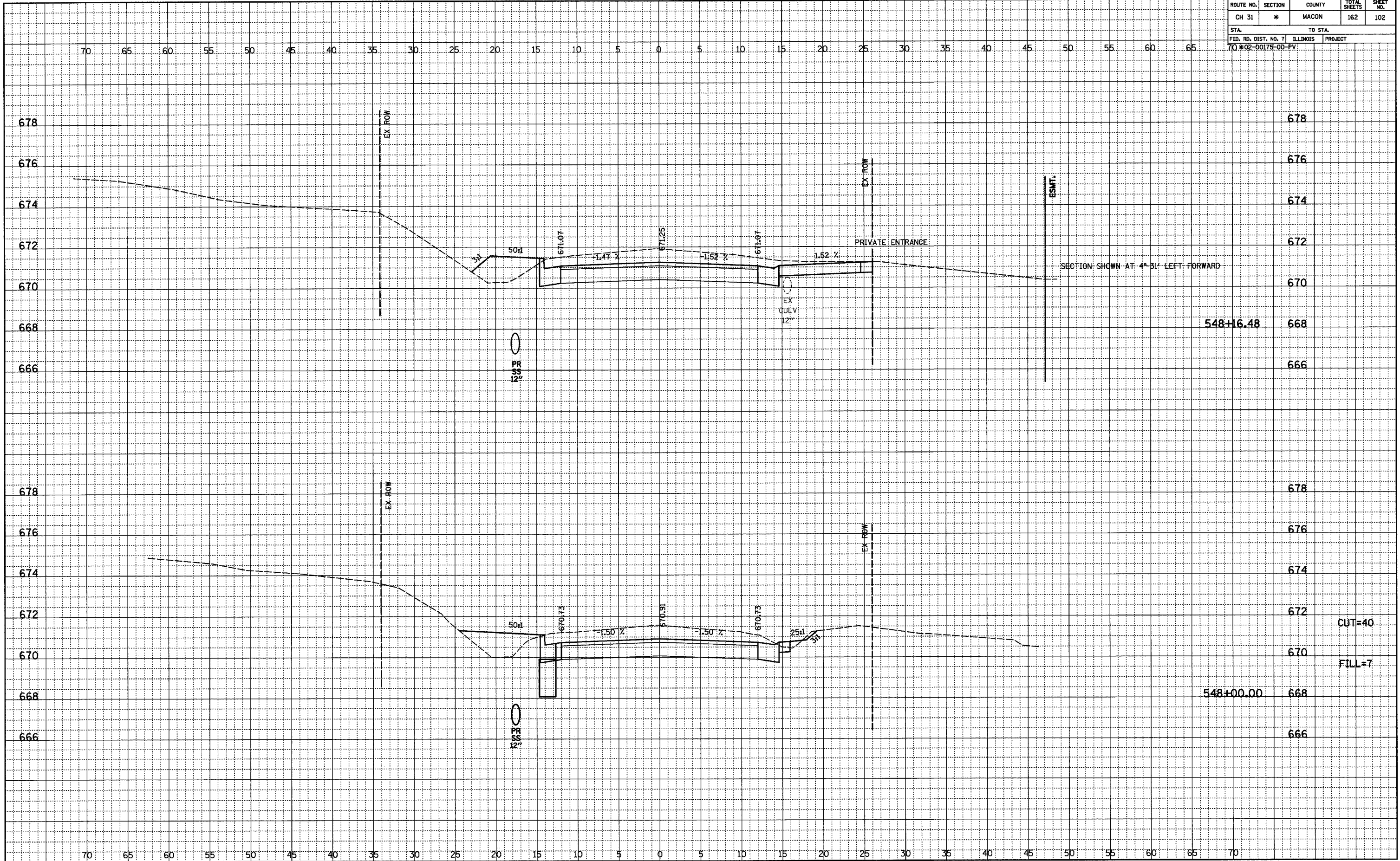
CUT=31

FILL=12

ROUTE NO.	SECTION	COUNTY	TOTAL SHEETS	SHEET NO.
CH 31	*	MACON	162	102
STA.		TO STA.		
70+00-00		70+00-00		
FED. RD. DIST. NO. 7		ILLINOIS PROJECT		

FINAL	CHECKED	DATE
NOTEBOOK	PLOTTED	
NO.	ALIGNED	
	BY	
	DATE	

ORIGINAL	CHECKED	DATE
NOTEBOOK	PLOTTED	
NO.	GRADES CHECKED	
	BY	
	DATE	

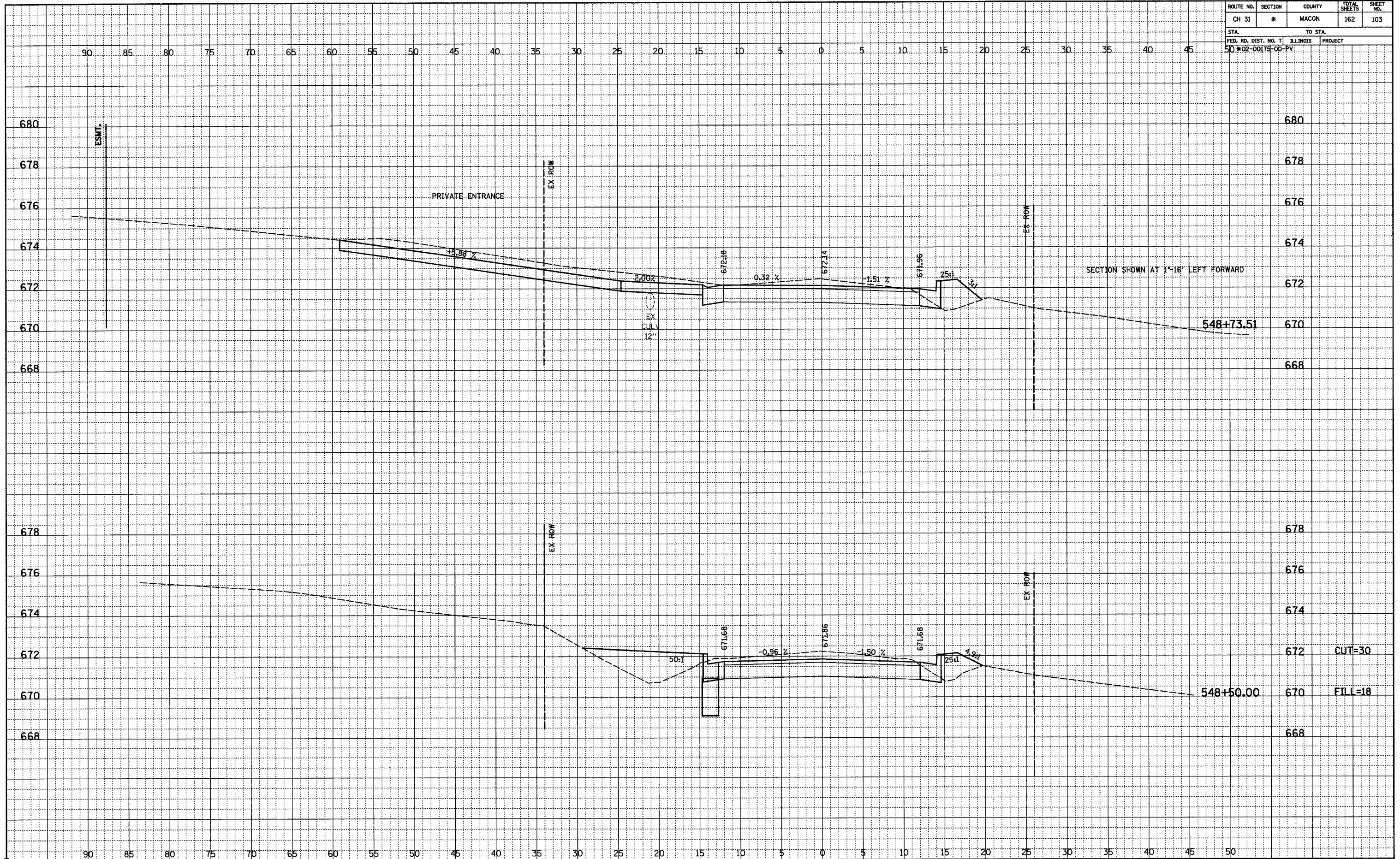


CUT=40
FILL=7

ROUTE NO.	SECTION	COUNTY	TOTAL SHEETS	SHEET NO.
CH 31	*	MACON	162	103
STA.		TO STA.		
50+02-00175-00-PV		ILLINOIS PROJECT		

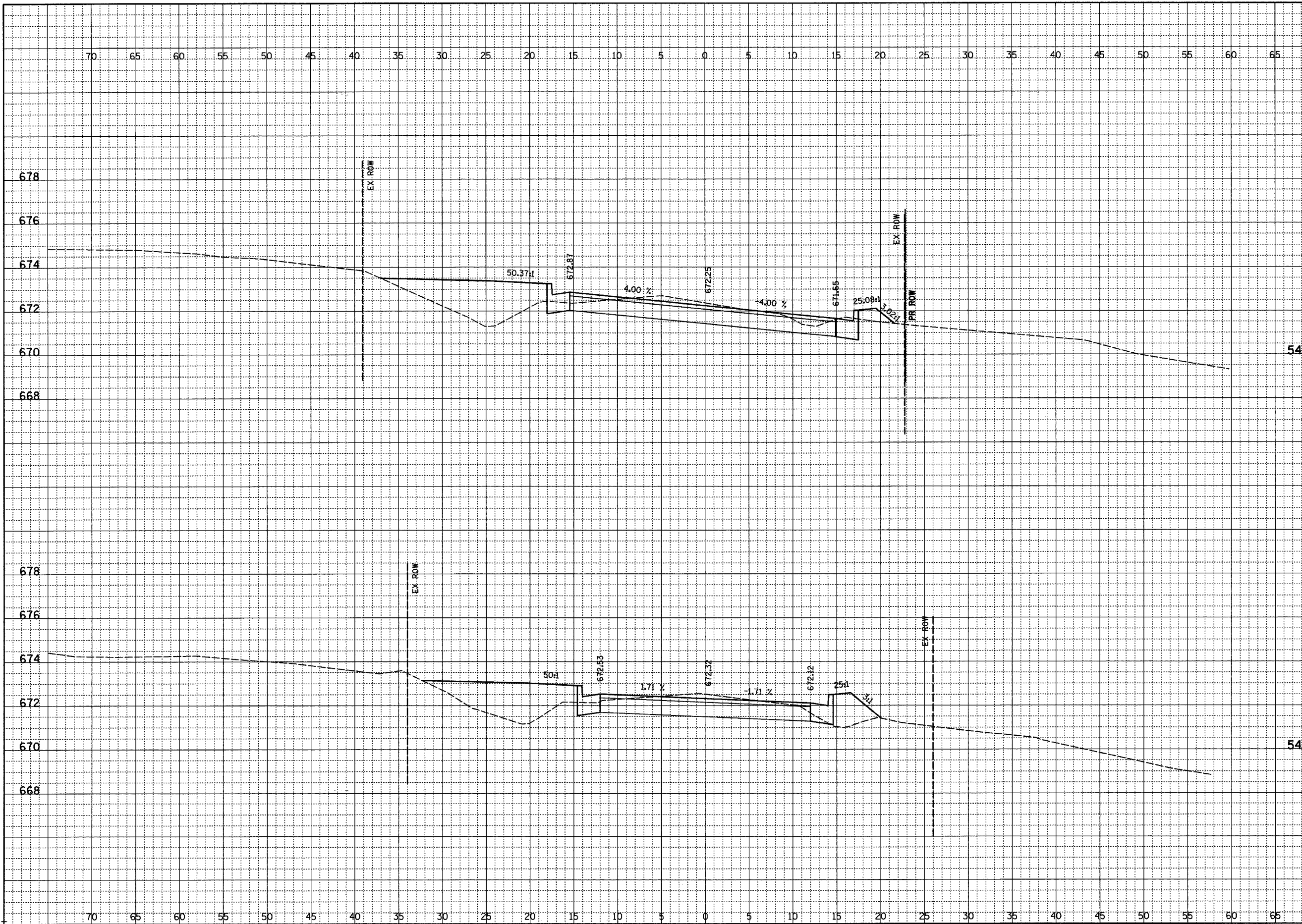
FINAL	SURVEYED	DATE
NOTED	PLOTTED	
NO.	BY	

ORIGINAL	SURVEYED	DATE
NOTED	PLOTTED	
NO.	BY	



CUT=30
FILL=18

ROUTE NO.	SECTION	COUNTY	TOTAL SHEETS	SHEET NO.
CH 31	*	MACON	162	104
STA.		TO STA.		
FED. RD. DIST. NO. 7		ILLINOIS PROJECT		

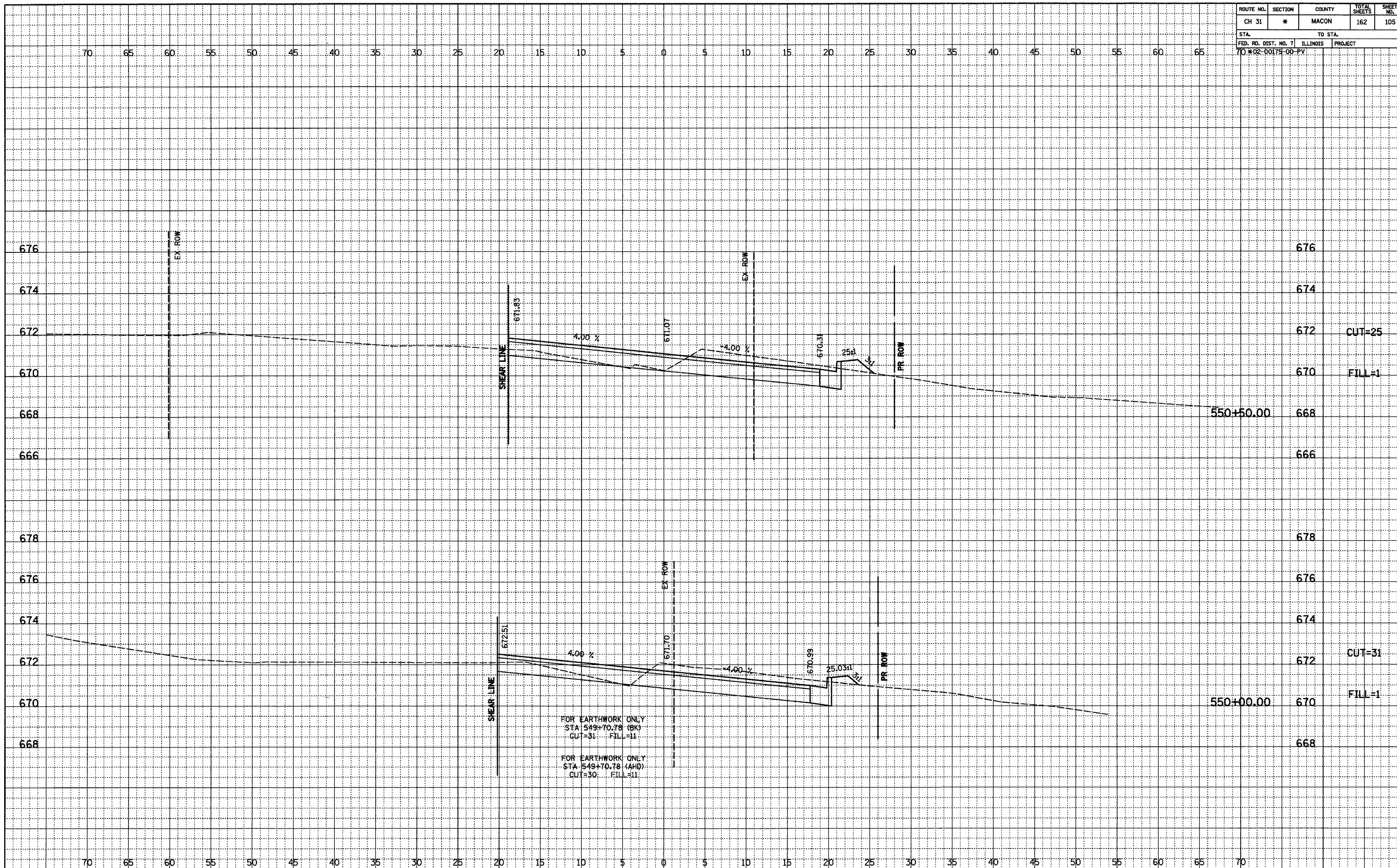


678	678
676	676
674	674
672	672 CUT=27
670	670 FILL=24
668	668
678	678
676	676
674	674
672	672 CUT=21
670	670 FILL=25
668	668

FINAL SURVEYED BY DATE
 PLOTTED BY
 NOTEBOOK NO. OF MAY CHECKED
 NO. OF MAY CHECKED

ORIGINAL SURVEYED BY DATE
 PLOTTED BY
 NOTEBOOK NO. OF MAY CHECKED
 NO. OF MAY CHECKED
 STRUCTURE NOTATIONS OK'D

ROUTE NO.	SECTION	COUNTY	TOTAL SHEETS	SHEET NO.
CH 31	*	MACON	162	105
STA.	TD STA.			
FED. RD. DIST. NO. 7	ILLINOIS	PROJECT		
70-02-00175-00-PV				



FINAL	SURVEYED	DATE
NOTED	BY	
NO. _____	CHECKED	
	BY	
	DATE	

ORIGINAL	SURVEYED	DATE
NOTED	BY	
NO. _____	CHECKED	
	BY	
	DATE	

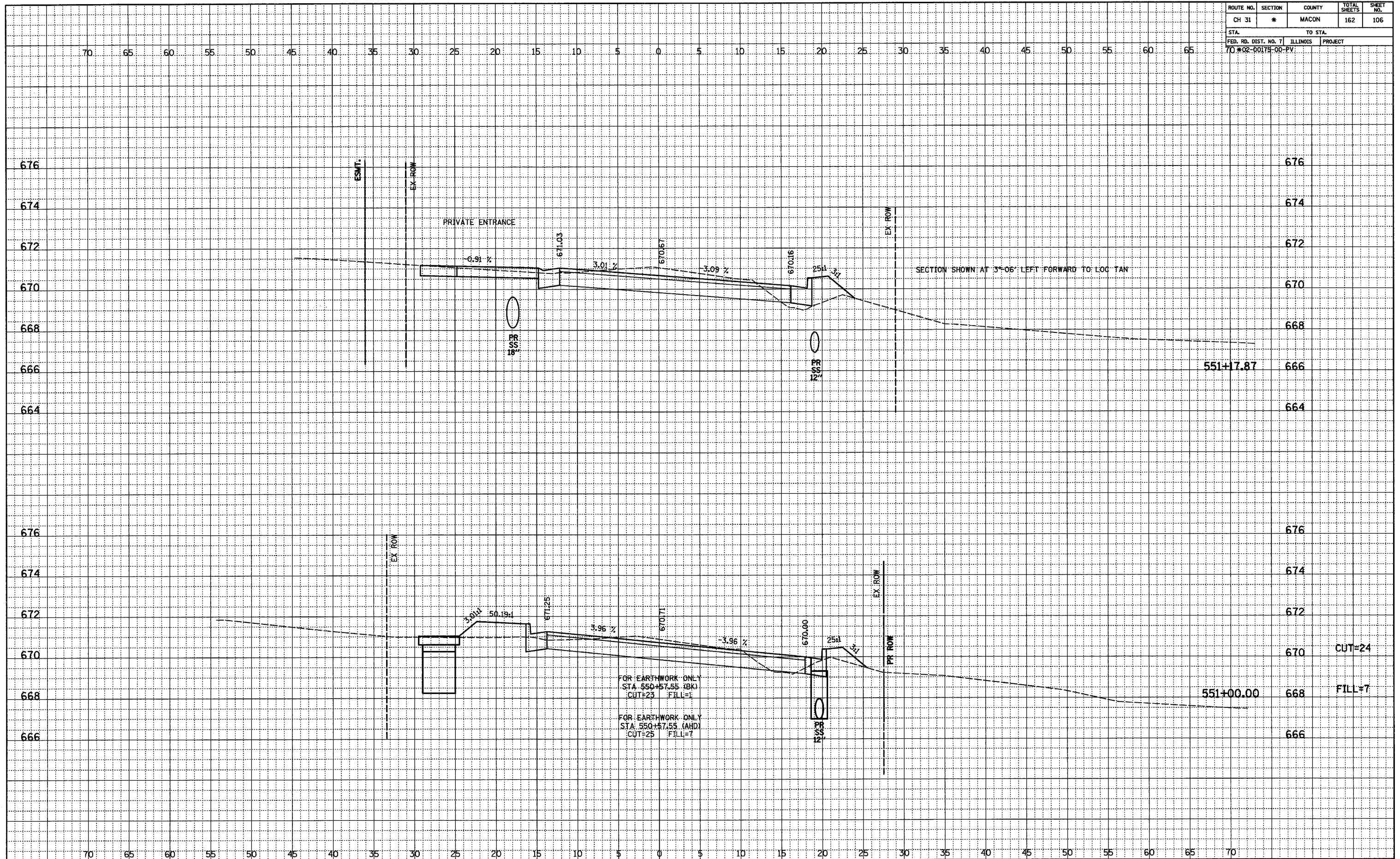
FOR EARTHWORK ONLY
 STA 549+70.78 (BK)
 CUT=31 FILL=11

FOR EARTHWORK ONLY
 STA 549+70.78 (AHD)
 CUT=30 FILL=11

ROUTE NO.	SECTION	COUNTY	TOTAL SHEETS	SHEET NO.
CH 31	*	MACON	162	106
STA.		TO STA.		
FED. RD. DIST. NO. 7		ILLINOIS	PROJECT	
70 #02-00175-00-PV				

DATE	
BY	
FINAL SURVEYED	
NOTED	
PLOTTED	
CHECKED	
BY	
NO. OF	
NO.	

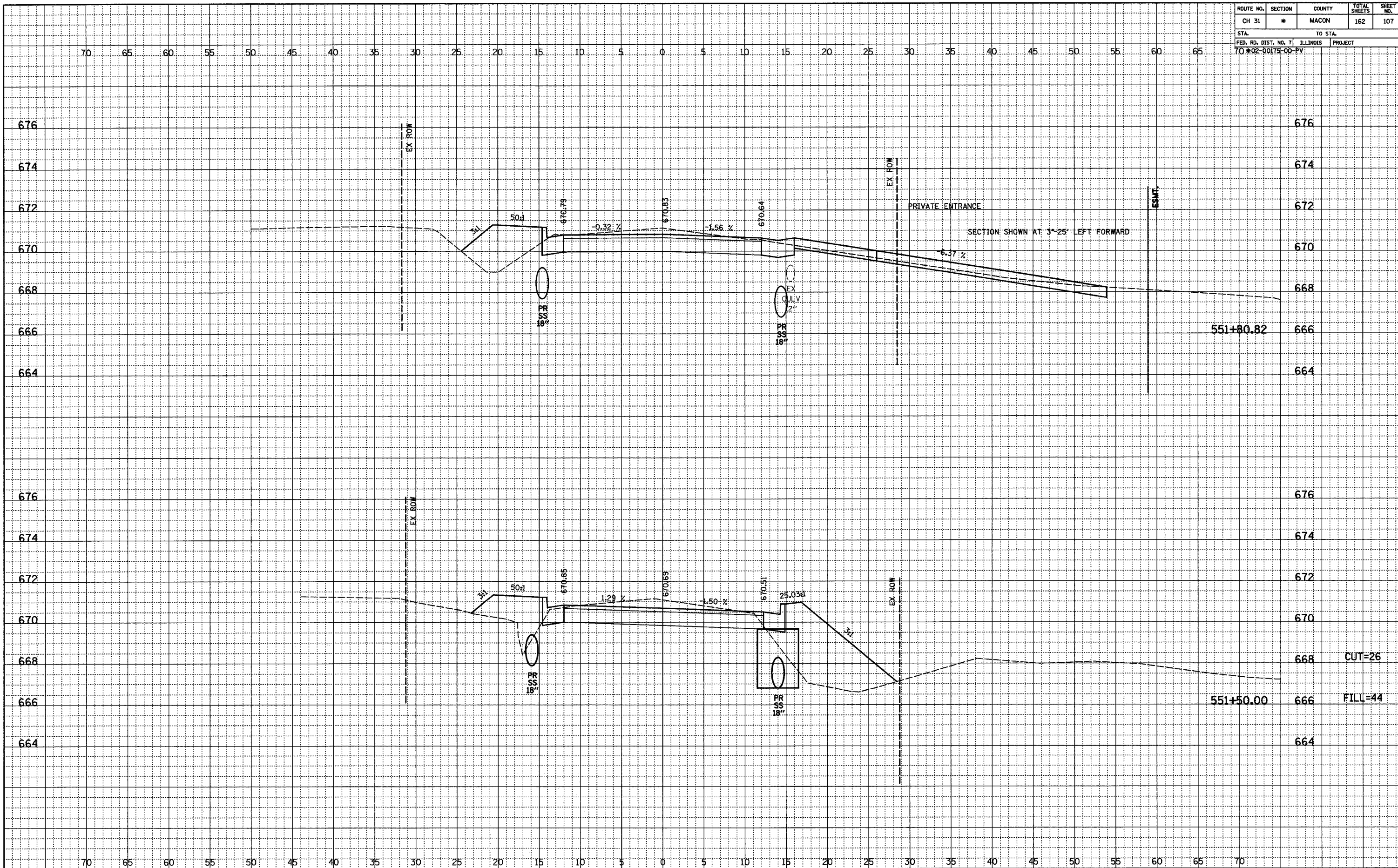
DATE	
BY	
ORIGINAL SURVEYED	
NOTED	
PLOTTED	
CHECKED	
BY	
NO. OF	
NO.	



ROUTE NO.	SECTION	COUNTY	TOTAL SHEETS	SHEET NO.
CH 31	*	MACON	162	107
STA.		TO STA.		
FED. RD. DIST. NO. 7		ILLINOIS	PROJECT	
70-02-00174-00-PV				

FINAL	SURVEYED	BY	DATE
NOTEBOOK	PLOTTED		
NO.	RT. OF WAY CHECKED		
	NO. OF WAY CHECKED		

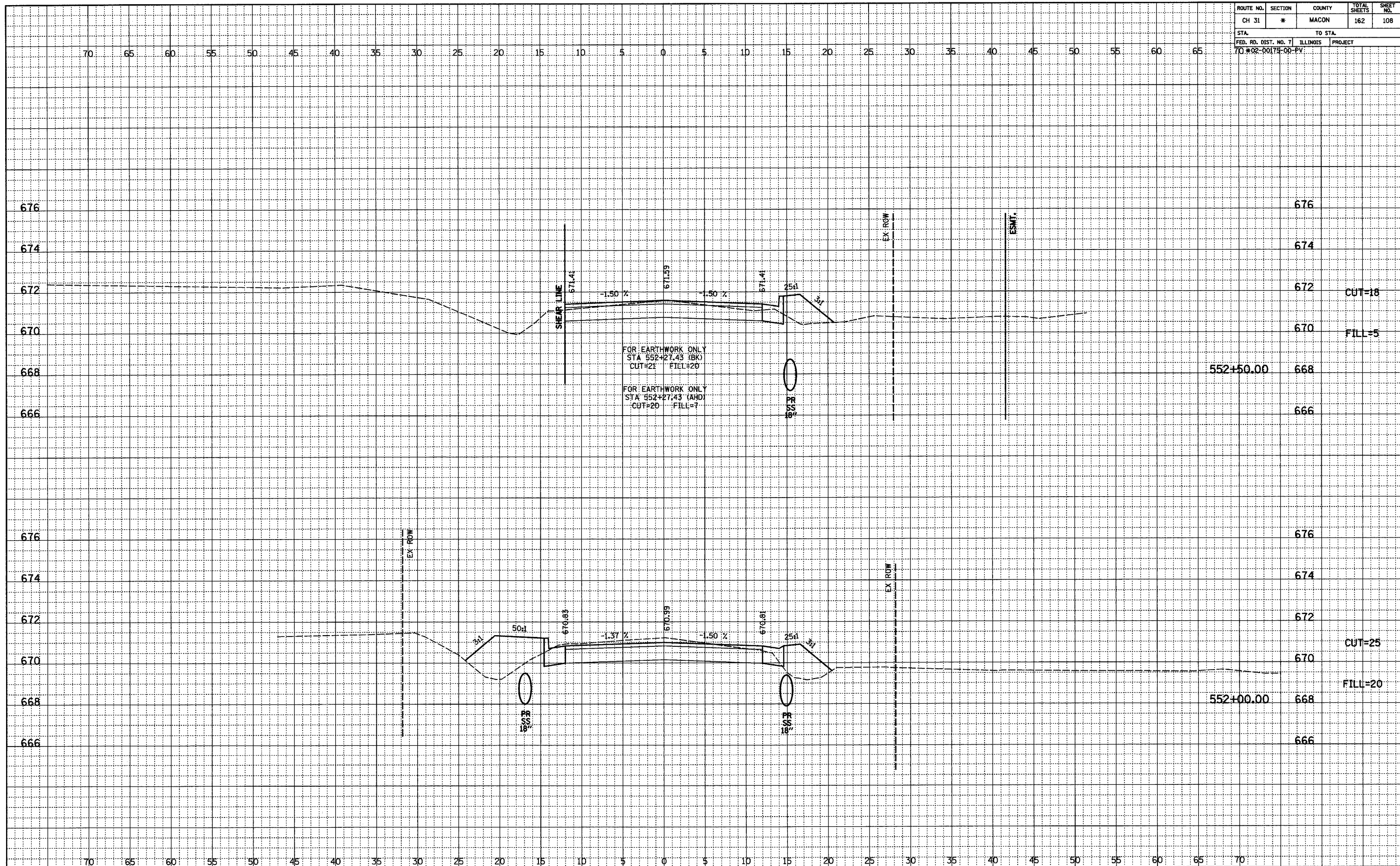
ORIGINAL	SURVEYED	BY	DATE
NOTEBOOK	PLOTTED		
NO.	STRUCTURE NOTATIONS OK'D		
	NO. NOTED		



ROUTE NO.	SECTION	COUNTY	TOTAL SHEETS	SHEET NO.
CH 31	*	MACON	162	108
STA.		TO STA.		
FED. RD. DIST. NO. 7		ILLINOIS	PROJECT	
70 #02-00175-00-PV				

FINAL	DATE
REVISIONS	
NO.	

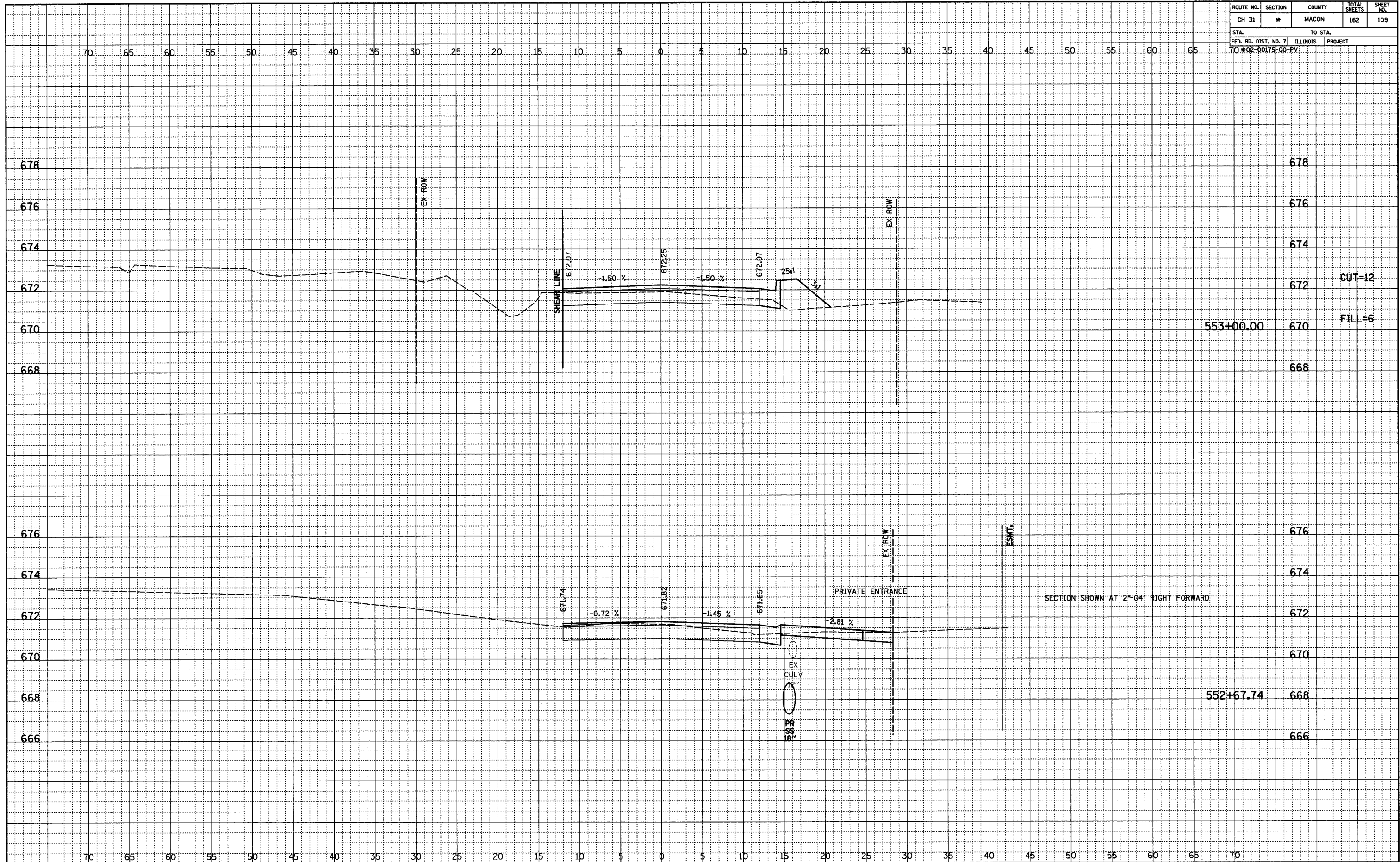
ORIGINAL	DATE
REVISIONS	
NO.	



ROUTE NO.	SECTION	COUNTY	TOTAL SHEETS	SHEET NO.
CH 31	*	MACON	162	109
STA.		TO STA.		
FED. RD. DIST. NO. 7		ILLINOIS	PROJECT	
70#02-00175-00-PV				

FINAL	SURVEYED	DATE
NOTED	PLOTTED	
NO.	BY	
	CHECKED	
	BY	
	CHECKED	

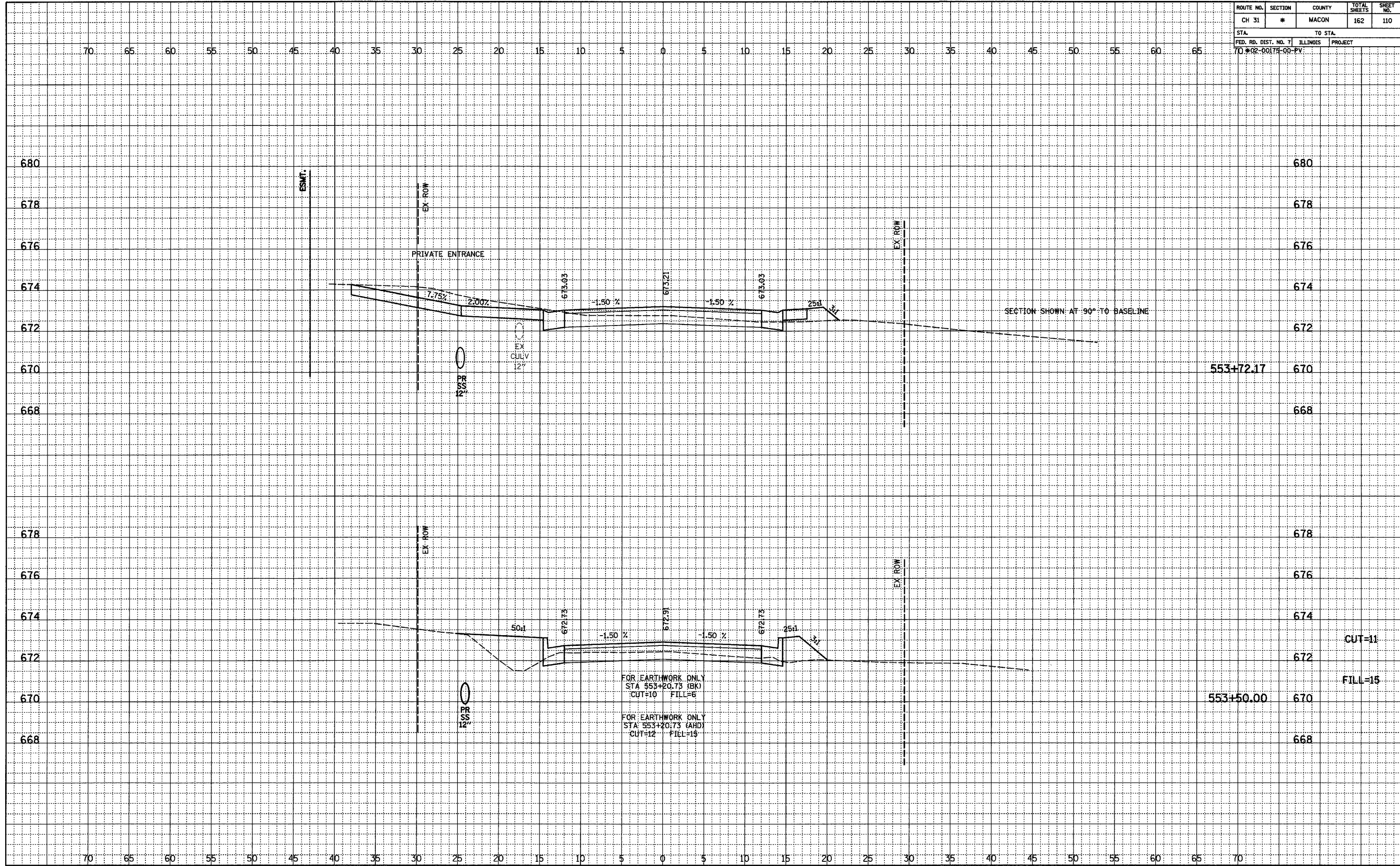
ORIGINAL	SURVEYED	DATE
NOTED	PLOTTED	
NO.	BY	
	CHECKED	
	BY	
	CHECKED	



ROUTE NO.	SECTION	COUNTY	TOTAL SHEETS	SHEET NO.
CH 31	*	MACON	162	110
STA.		TO STA.		
FED. RD. DIST. NO. 7		ILLINOIS	PROJECT	
70 #02-00175-00-PV				

FINAL	SURVEYED	DATE
NOTEBOOK	PLOTTED	
NO.	ALIGNED	
	CHECKED	
	BY	
	NO.	

ORIGINAL	SURVEYED	DATE
NOTEBOOK	PLOTTED	
NO.	ALIGNED	
	CHECKED	
	BY	
	NO.	

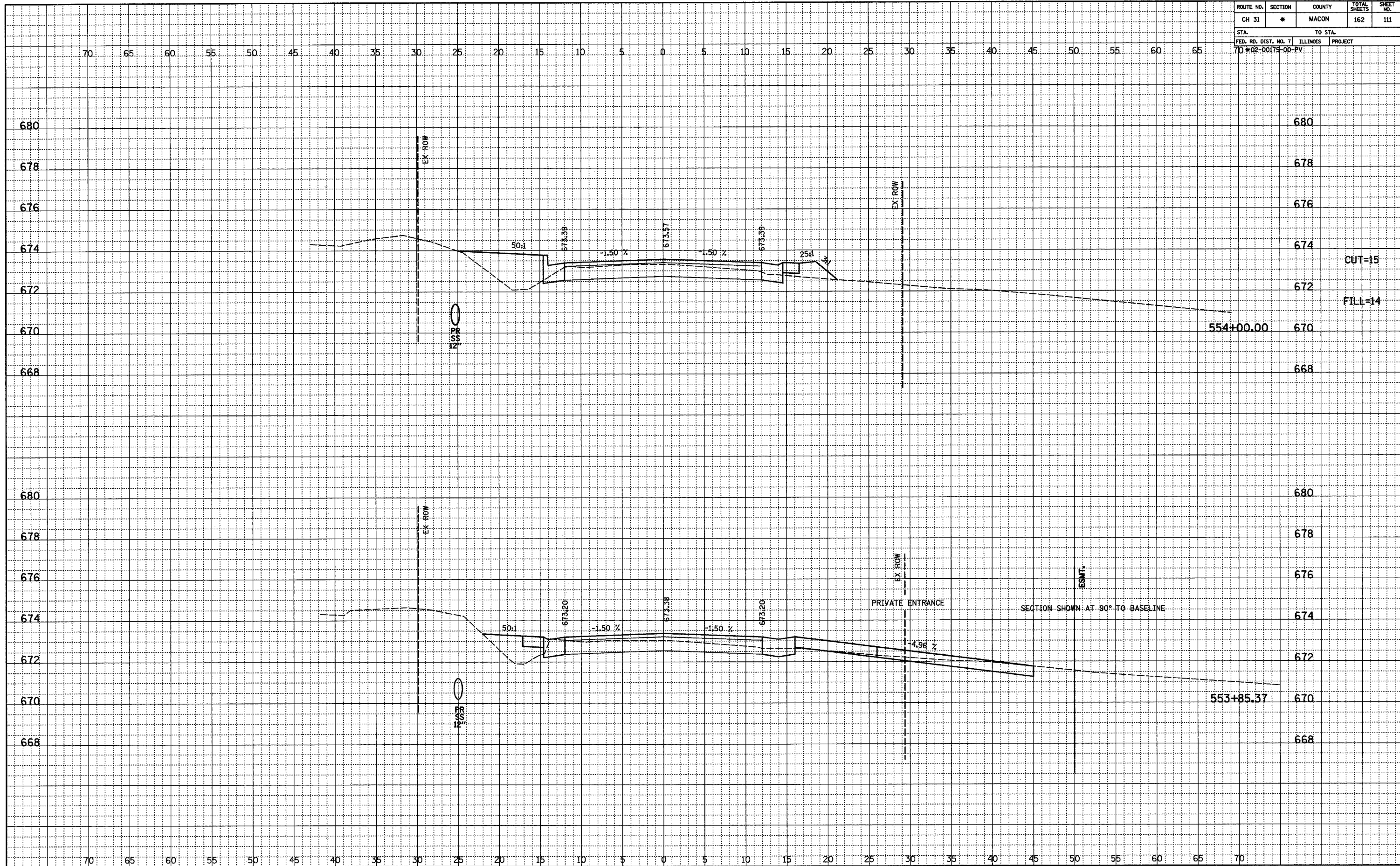


FOR EARTHWORK ONLY
 STA 553+20.73 (BK)
 CUT=10 FILL=6

FOR EARTHWORK ONLY
 STA 553+20.73 (ARD)
 CUT=12 FILL=15

CUT=11
 FILL=15

ROUTE NO.	SECTION	COUNTY	TOTAL SHEETS	SHEET NO.
CH 31	*	MACON	162	111
STA.		TO STA.		
70+02-00175-00-PV		ILLINOIS PROJECT		



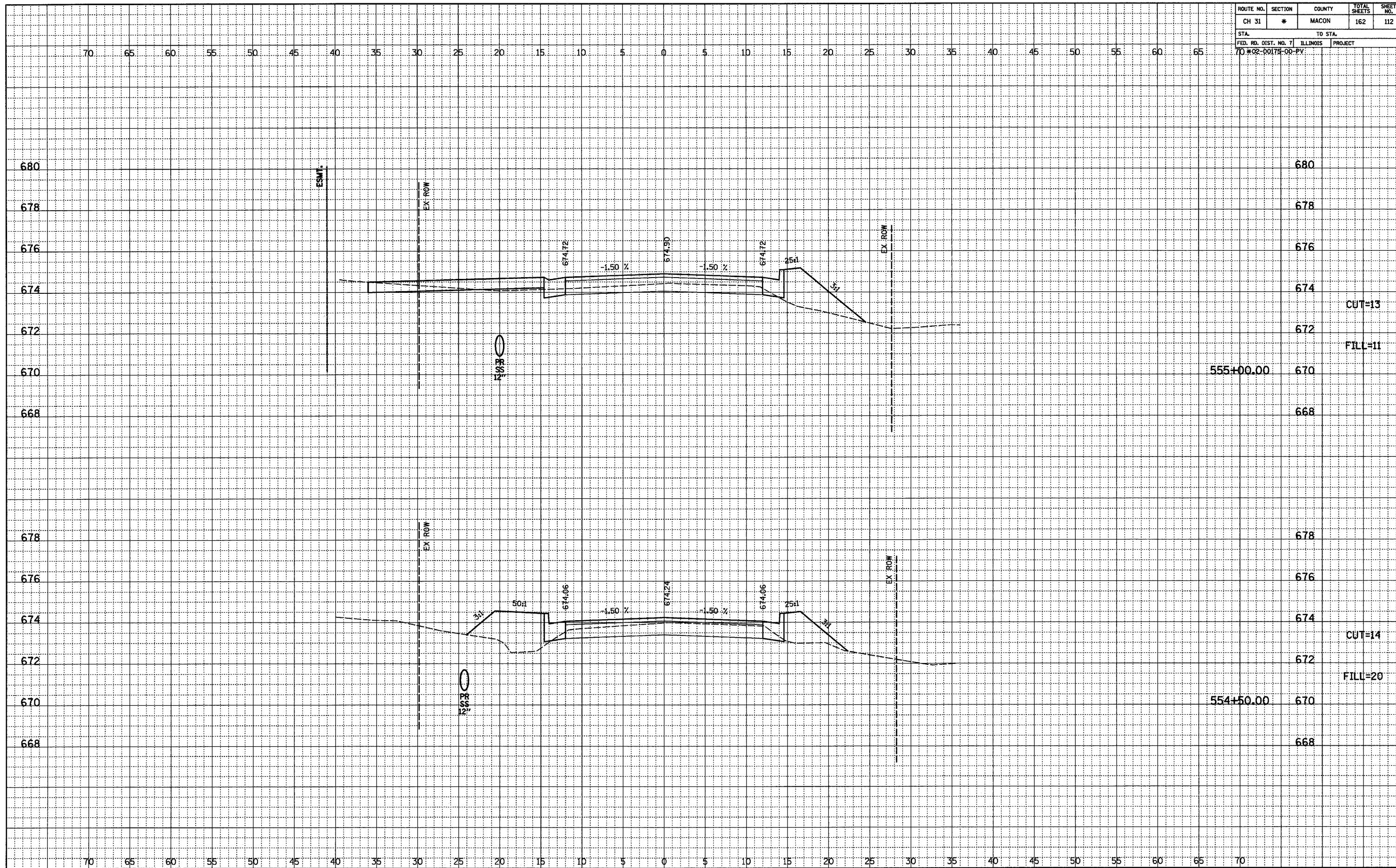
FINAL	SURVEYED	DATE
NOTEBOOK	PLOTTED	BY
NO.	ALIGNED	
	CHECKED	
	BY	
	DATE	

ORIGINAL	SURVEYED	DATE
NOTEBOOK	PLOTTED	BY
NO.	ALIGNED	
	CHECKED	
	BY	
	DATE	

ROUTE NO.	SECTION	COUNTY	TOTAL SHEETS	SHEET NO.
CH 31	*	MACON	162	112
STA.		TO STA.		
FED. RD. DIST. NO. 7		ILLINOIS	PROJECT	
70-02-00175-00-PV				

FINAL	SURVEYED	BY	DATE
NOTED	PLOTTED		
NO.	NO.		

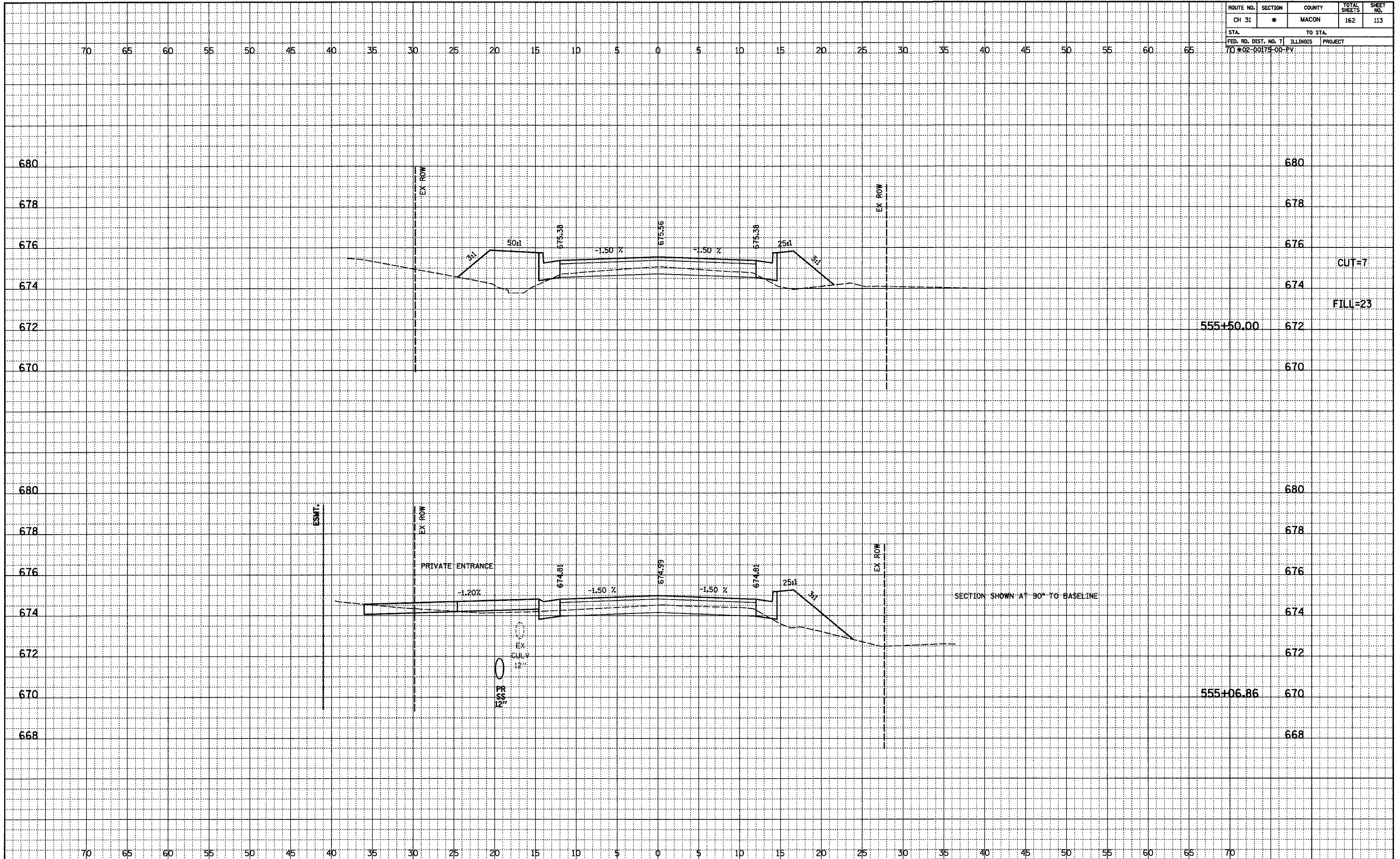
ORIGINAL	SURVEYED	BY	DATE
NOTED	PLOTTED		
NO.	NO.		



ROUTE NO.	SECTION	COUNTY	TOTAL SHEETS	SHEET NO.
CH 31	*	MACON	162	113
STA.		TO STA.		
FED. RD. DIST. NO. 7		ILLINOIS PROJECT		
70-02-00175-00-PV				

FINAL	SURVEYED	BY	DATE
NOTEBOOK	PLOTTED		
NO.	NO.		
	NO.		

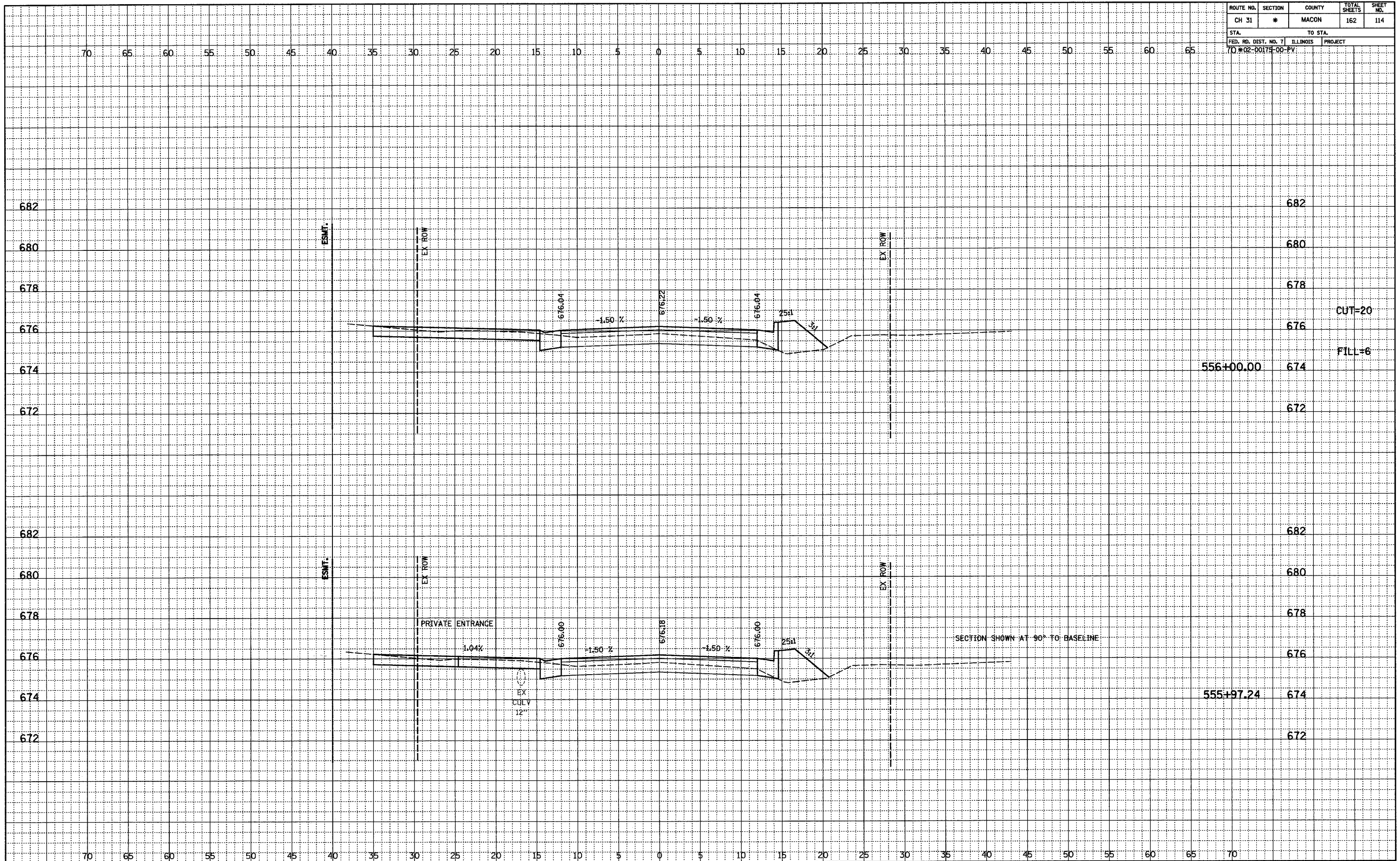
ORIGINAL	SURVEYED	BY	DATE
NOTEBOOK	PLOTTED		
NO.	NO.		
	NO.		



ROUTE NO.	SECTION	COUNTY	TOTAL SHEETS	SHEET NO.
CH 31	*	MACON	162	114
STA.		TO STA.		
FED. RD. DIST. NO. 7		ILLINOIS	PROJECT	
70 #02-00175-00-PV				

FINAL	SURVEYED	BY	DATE
NOTEBOOK	PLOTTED		
NO.	NO.		

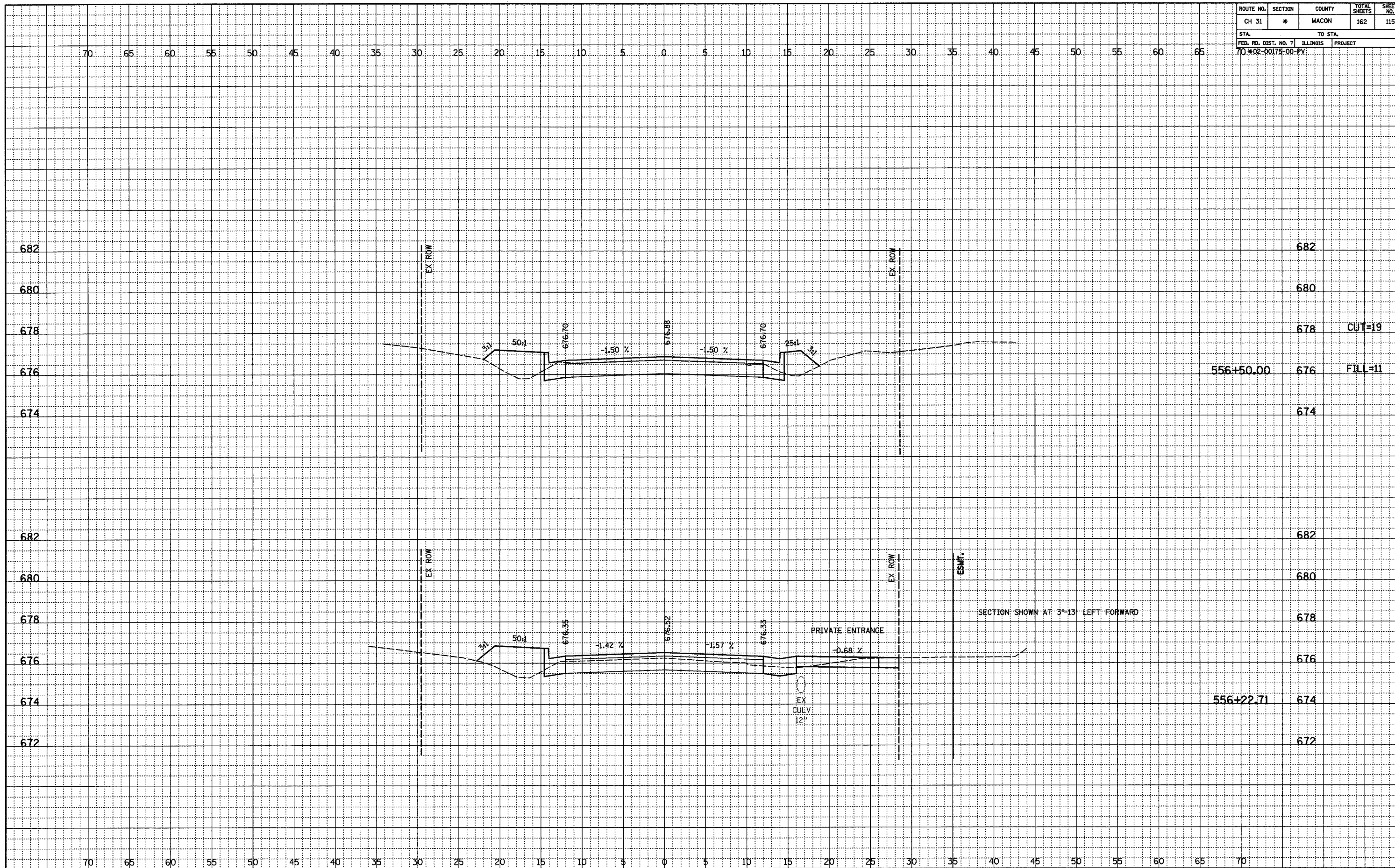
ORIGINAL	SURVEYED	BY	DATE
NOTEBOOK	PLOTTED		
NO.	NO.		



ROUTE NO.	SECTION	COUNTY	TOTAL SHEETS	SHEET NO.
CH 31	*	MACON	162	115
STA.		TO STA.		
70+02.00		175+00.00		
FED. RD. DIST. NO. 7		ILLINOIS PROJECT		

FINAL	SURVEYED	DATE
NOTEBOOK	PLOTTED	
NO.	BY	

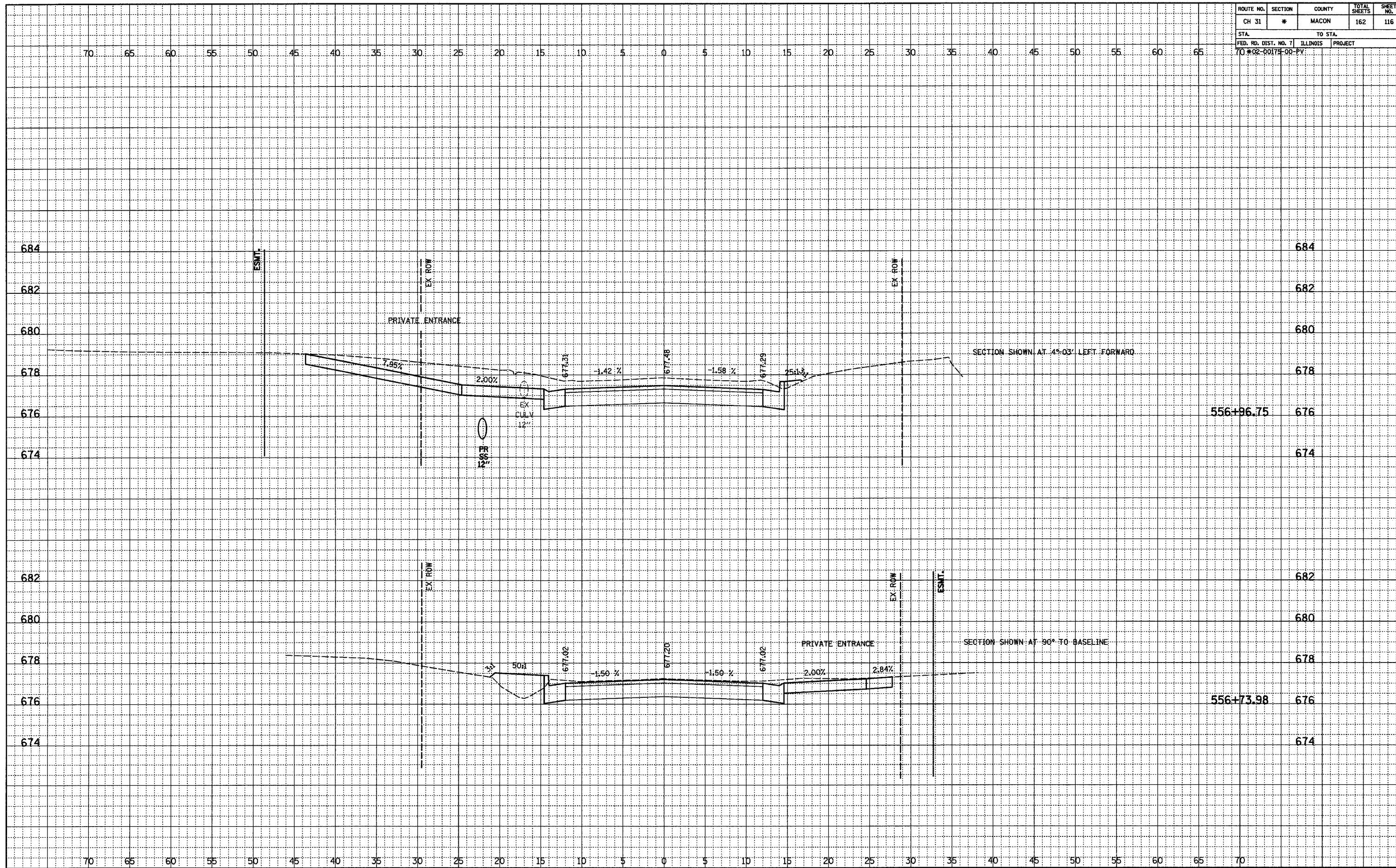
ORIGINAL	SURVEYED	DATE
NOTEBOOK	PLOTTED	
NO.	BY	



ROUTE NO.	SECTION	COUNTY	TOTAL SHEETS	SHEET NO.
CH 31	*	MACON	162	116
STA.		TO STA.		
FED. RD. DIST. NO. 7		ILLINOIS	PROJECT	
70 #02-00175-00-PV				

FINAL	SURVIVED	DATE
NOTED	PLOTTED	BY
NO. _____	CHECKED	
	BY	
	DATE	

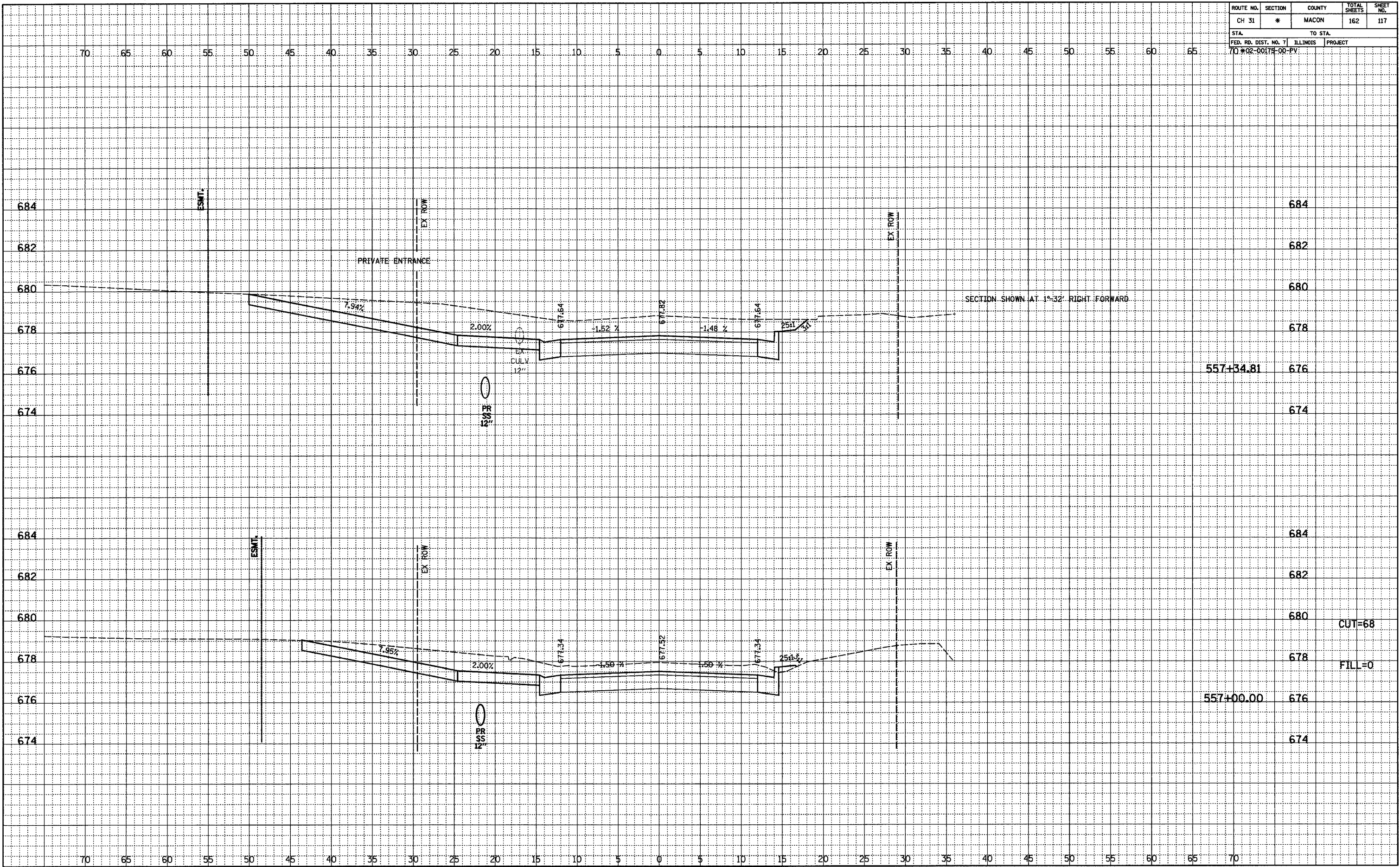
ORIGINAL	SURVIVED	DATE
NOTED	PLOTTED	BY
NO. _____	CHECKED	
	BY	
	DATE	



ROUTE NO.	SECTION	COUNTY	TOTAL SHEETS	SHEET NO.
CH 31	*	MACON	162	117
STA.		TO STA.		
FED. RD. DIST. NO. 7		ILLINOIS	PROJECT	
70 #02-00175-00-PV				

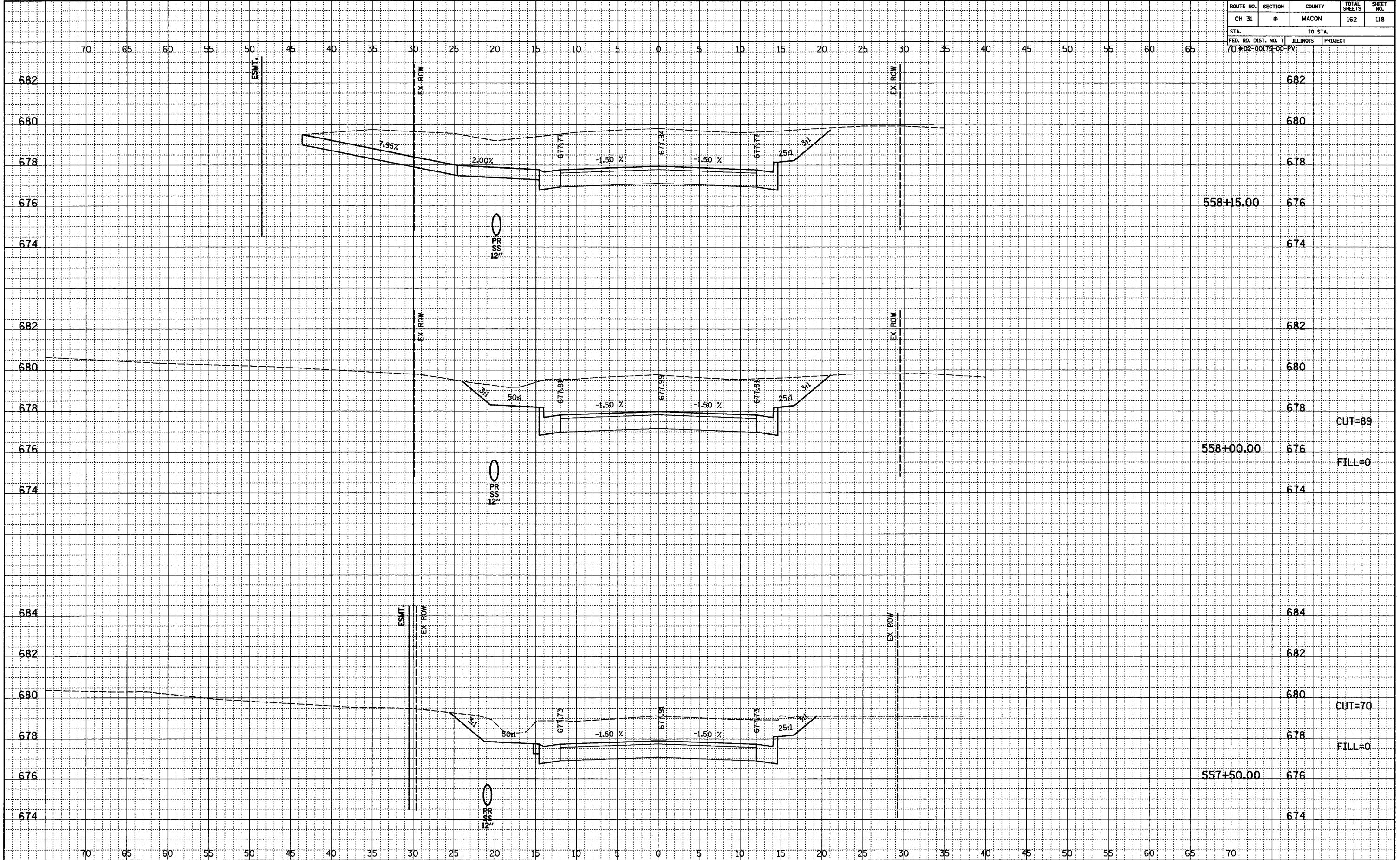
FINAL	SURVEYED	DATE
NOTED	PLOTTED	BY
NO. _____	FT. OF WAY CHECKED	
	FT. OF WAY CHECKED	

ORIGINAL	SURVEYED	DATE
NOTED	PLOTTED	BY
NO. _____	FT. OF WAY CHECKED	
	FT. OF WAY CHECKED	



CUT=68
FILL=0

ROUTE NO.	SECTION	COUNTY	TOTAL SHEETS	SHEET NO.
CH 31	*	MACON	162	118
STA.		TO STA.		
FED. RD. DIST. NO. 7		ILLINOIS	PROJECT	
70 #02-00179-00-PV				



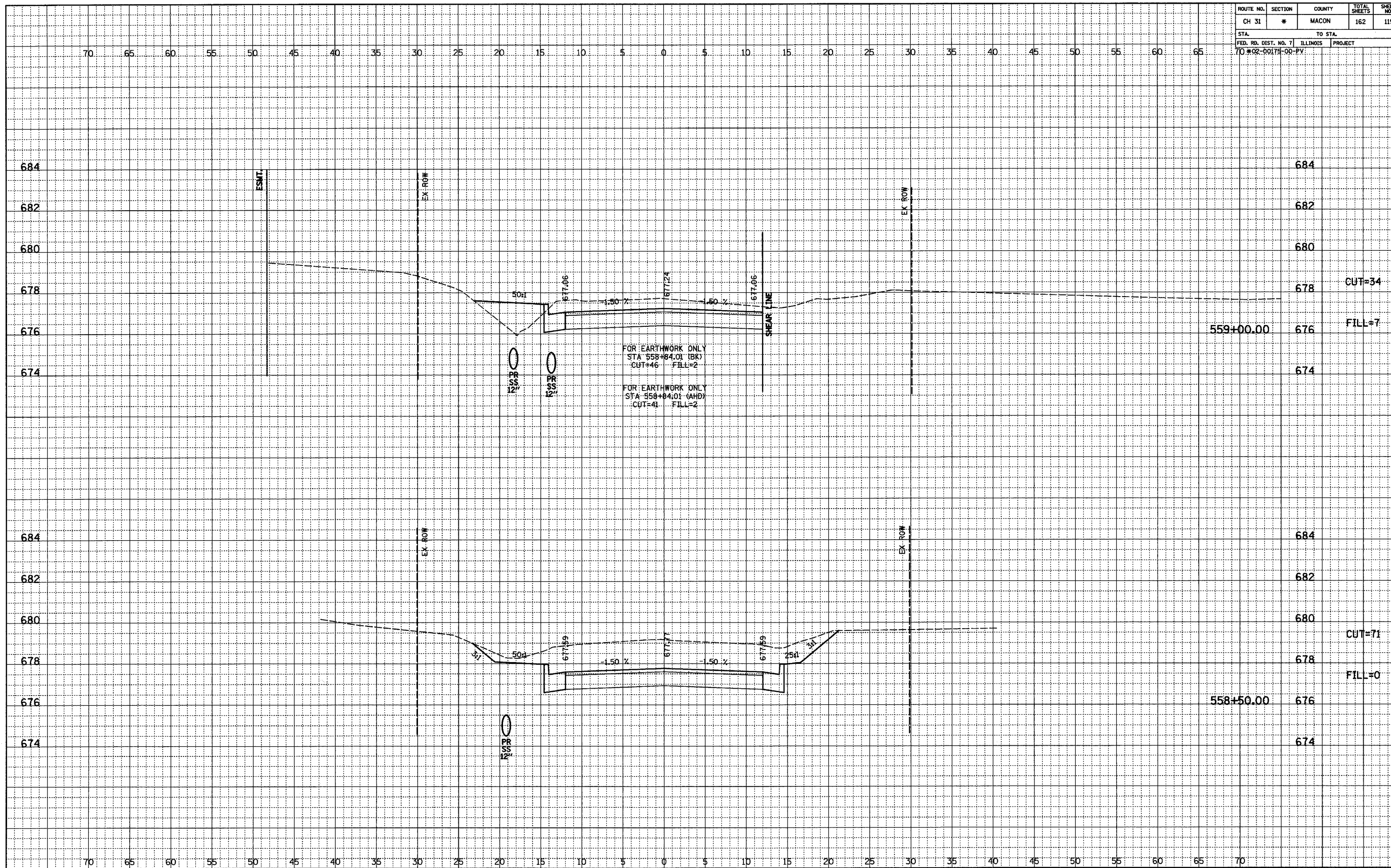
FINAL
NOTEBOOK NO. _____
SUBMITTED _____
PLOTTED _____
ALIGNMENT CHECKED _____
RT. OF WAY CHECKED _____
BY _____ DATE _____

ORIGINAL
NOTEBOOK NO. _____
SUBMITTED _____
PLOTTED _____
GRADES CHECKED _____
STRUCTURE NOTATIONS OK'D _____
BY _____ DATE _____

ROUTE NO.	SECTION	COUNTY	TOTAL SHEETS	SHEET NO.
CH 31	*	MACON	162	119
STA.		TO STA.		
FED. RD. DIST. NO. 7		ILLINOIS	PROJECT	
7D #02-00175-00-PV				

FINAL	SURVEYED	BY	DATE
NOTED	CHECKED		
NO.	NO.		

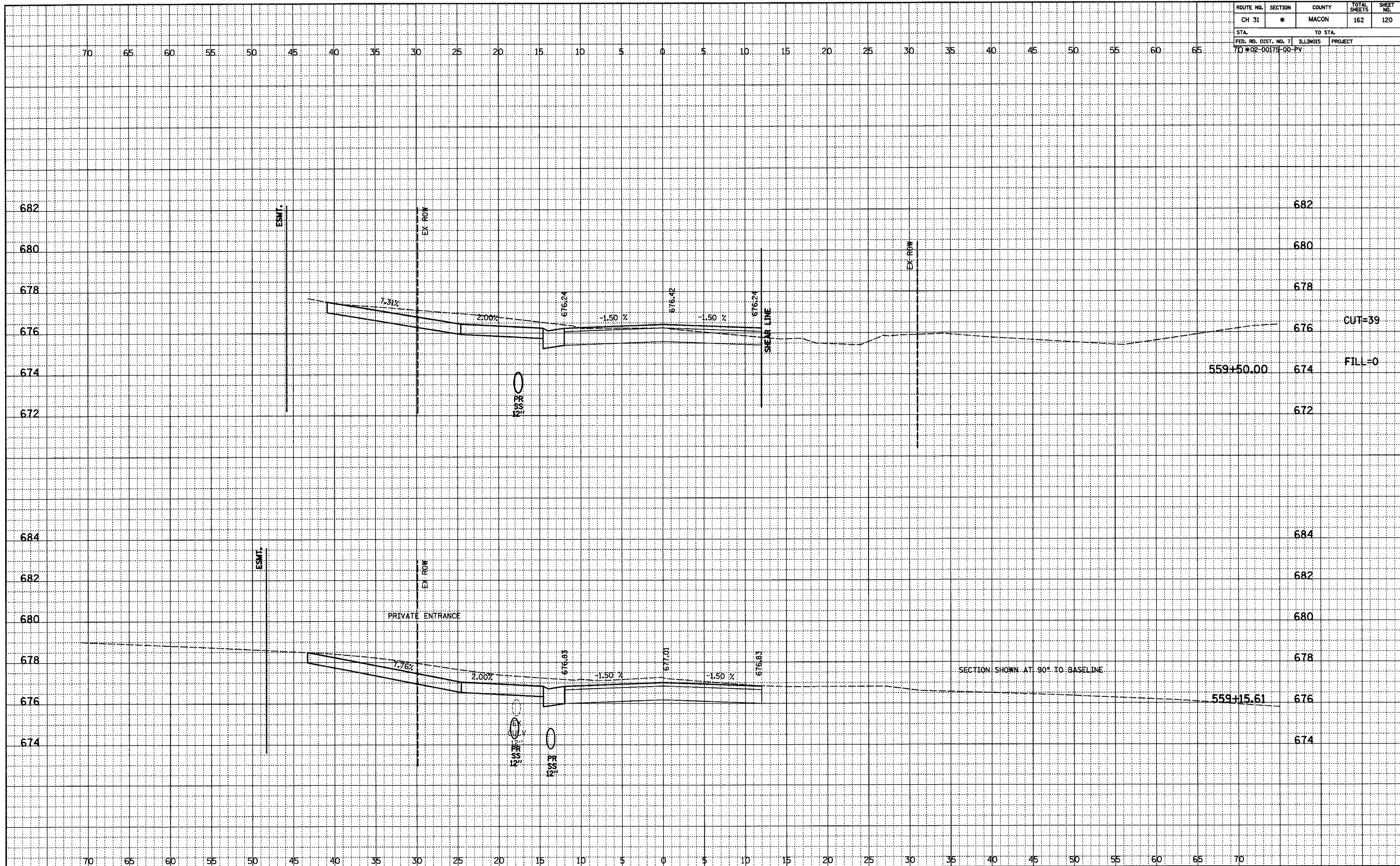
ORIGINAL	SURVEYED	BY	DATE
NOTED	CHECKED		
NO.	NO.		



ROUTE NO.	SECTION	COUNTY	TOTAL SHEETS	SHEET NO.
CH 31	*	MACON	162	120
STA.		TO STA.		
70+02-00174-00-PV		ILLINOIS PROJECT		

FINAL	SURVEYED	DATE
NOTEBOOK	ALIGNED	
NO.	BY	

ORIGINAL	SURVEYED	DATE
NOTEBOOK	GRADE CHECKED	
NO.	STRUCTURE NOTATIONS OK'D	

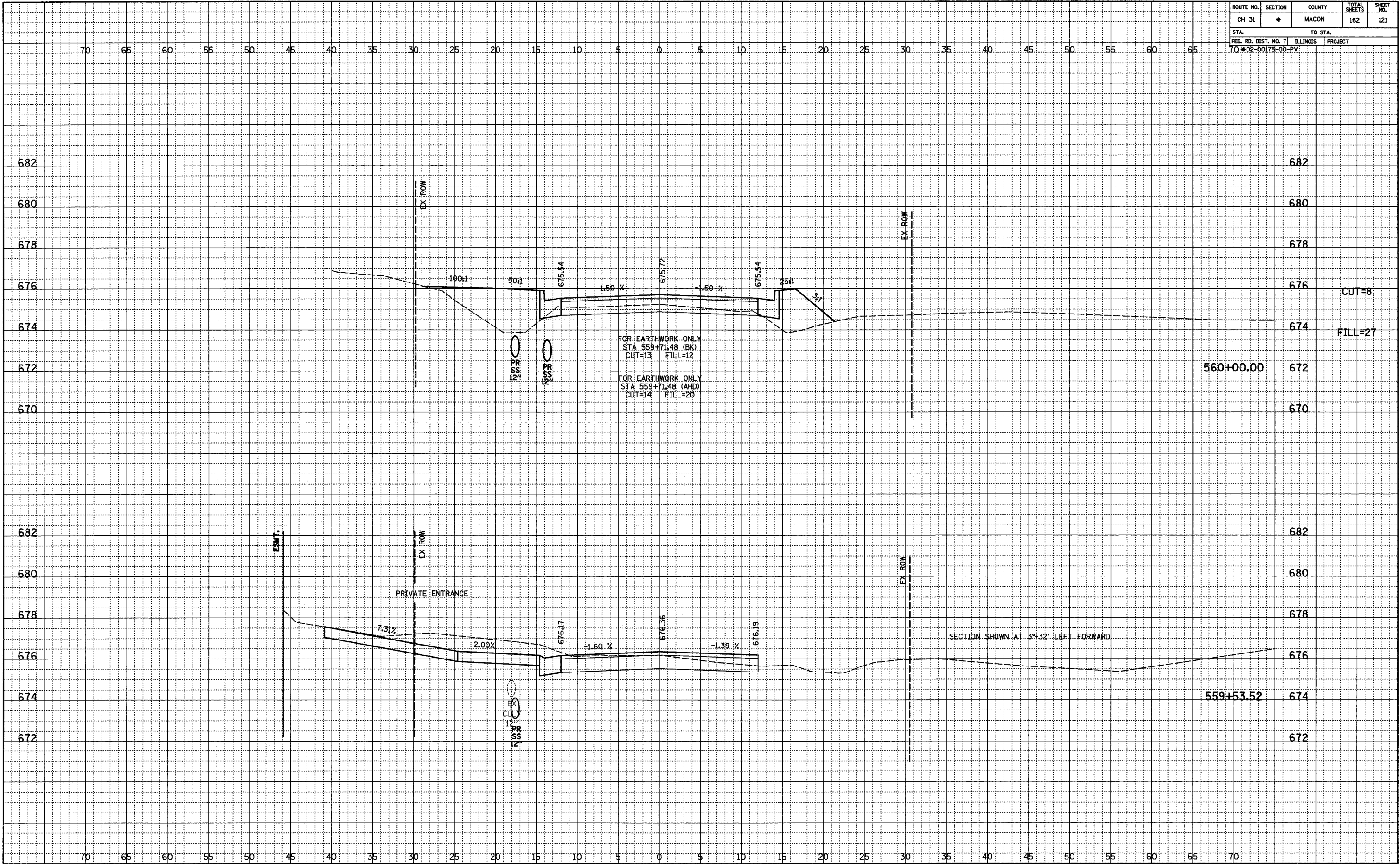


ROUTE NO.	SECTION	COUNTY	TOTAL SHEETS	SHEET NO.
CH 31	*	MACON	162	121

STA.	TO STA.
FED. RD. DIST. NO. 7	ILLINOIS PROJECT
70 * 02-00175-00-PV	

FINAL	BY	DATE
SURVEYED		
PLOTTED		
CHECKED		
BY		
NO.		

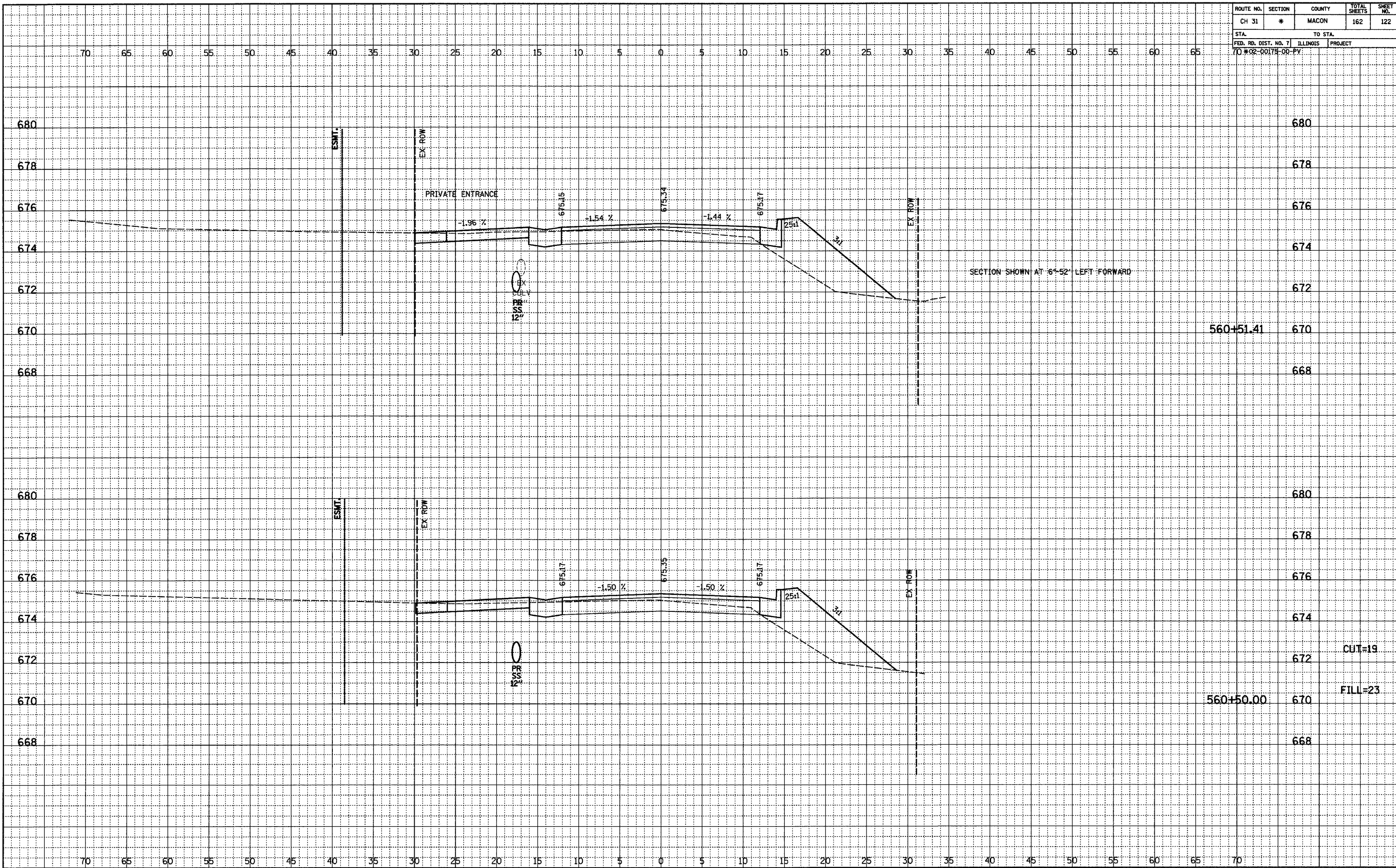
ORIGINAL	BY	DATE
SURVEYED		
PLOTTED		
CHECKED		
BY		
NO.		



ROUTE NO.	SECTION	COUNTY	TOTAL SHEETS	SHEET NO.
CH 31	*	MACON	162	122
STA.		TO STA.		
FED. RD. DIST. NO. 7		ILLINOIS	PROJECT	
7D #02-00175-00-PV				

DATE	BY
NO.	NO.
NO.	NO.
NO.	NO.
NO.	NO.

DATE	BY
NO.	NO.
NO.	NO.
NO.	NO.
NO.	NO.



560+51.41 670

CUT=19

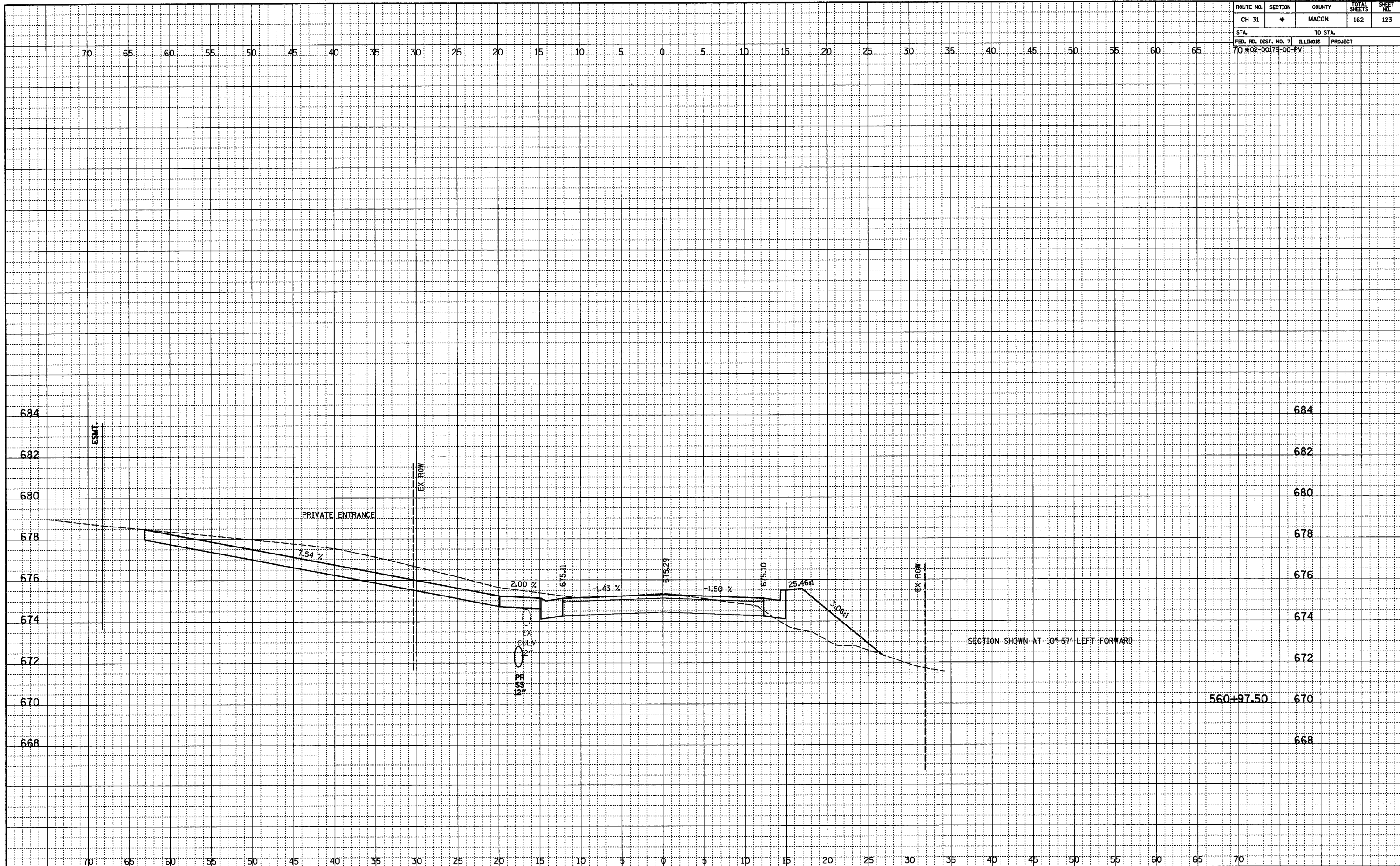
FILL=23

560+50.00 670

ROUTE NO.	SECTION	COUNTY	TOTAL SHEETS	SHEET NO.
CH 31	*	MACON	162	123
STA.		TO STA.		
FED. RD. DIST. NO. 7		ILLINOIS	PROJECT	
70 #02-00179-00-PV				

FINAL	SURVEYED	BY	DATE
NOTEBOOK	PLOTTED		
NO.	NO.		

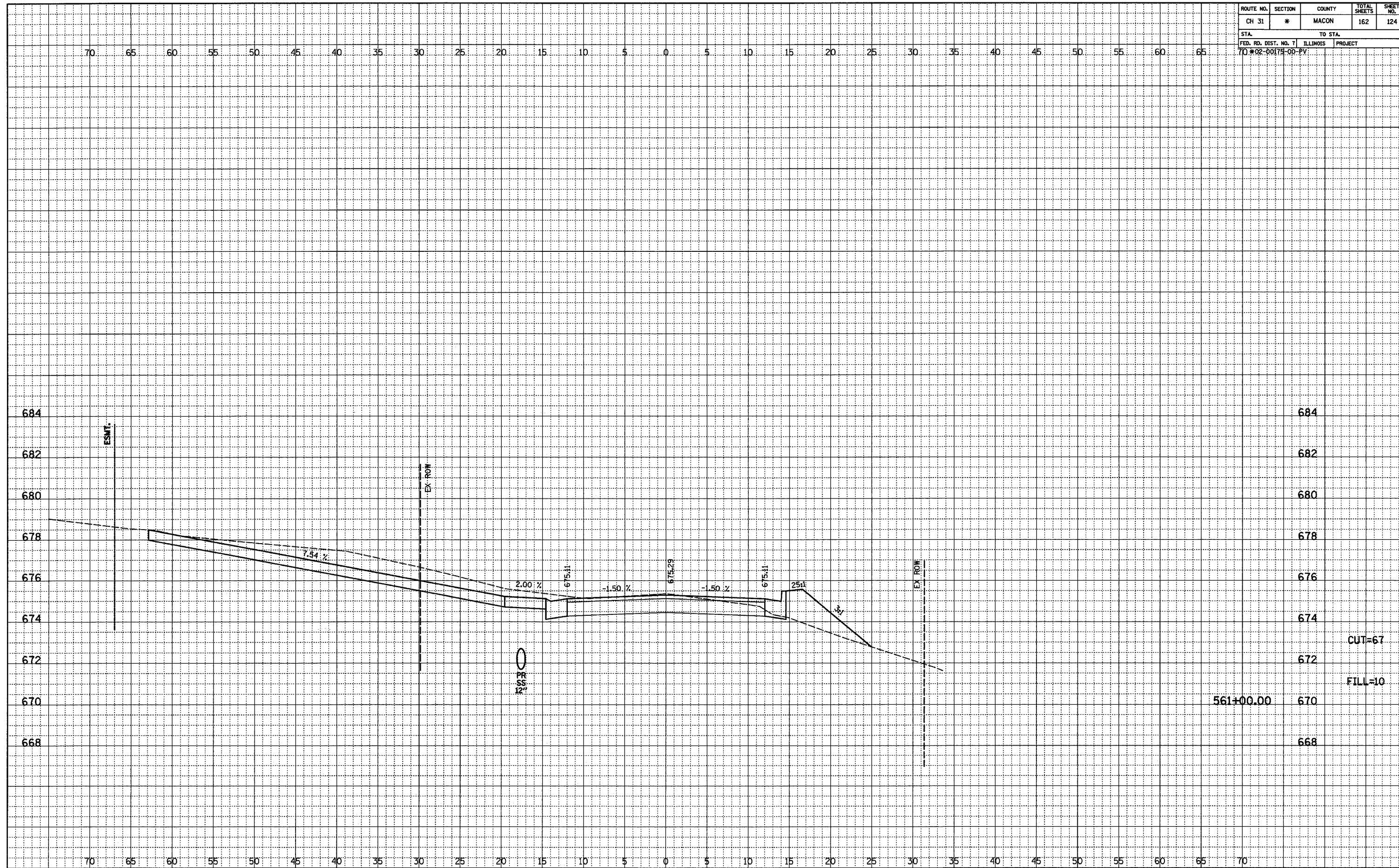
ORIGINAL	SURVEYED	BY	DATE
NOTEBOOK	PLOTTED		
NO.	NO.		



ROUTE NO.	SECTION	COUNTY	TOTAL SHEETS	SHEET NO.
CH 31	*	MACON	162	124
STA.		TO STA.		
FED. RD. DIST. NO. 7		ILLINOIS	PROJECT	
70+02-00175-00-PV				

DATE	
BY	
SURVEYED	
PLOTTED	
CHECKED	
PT. OF WAY CHECKED	
NO.	

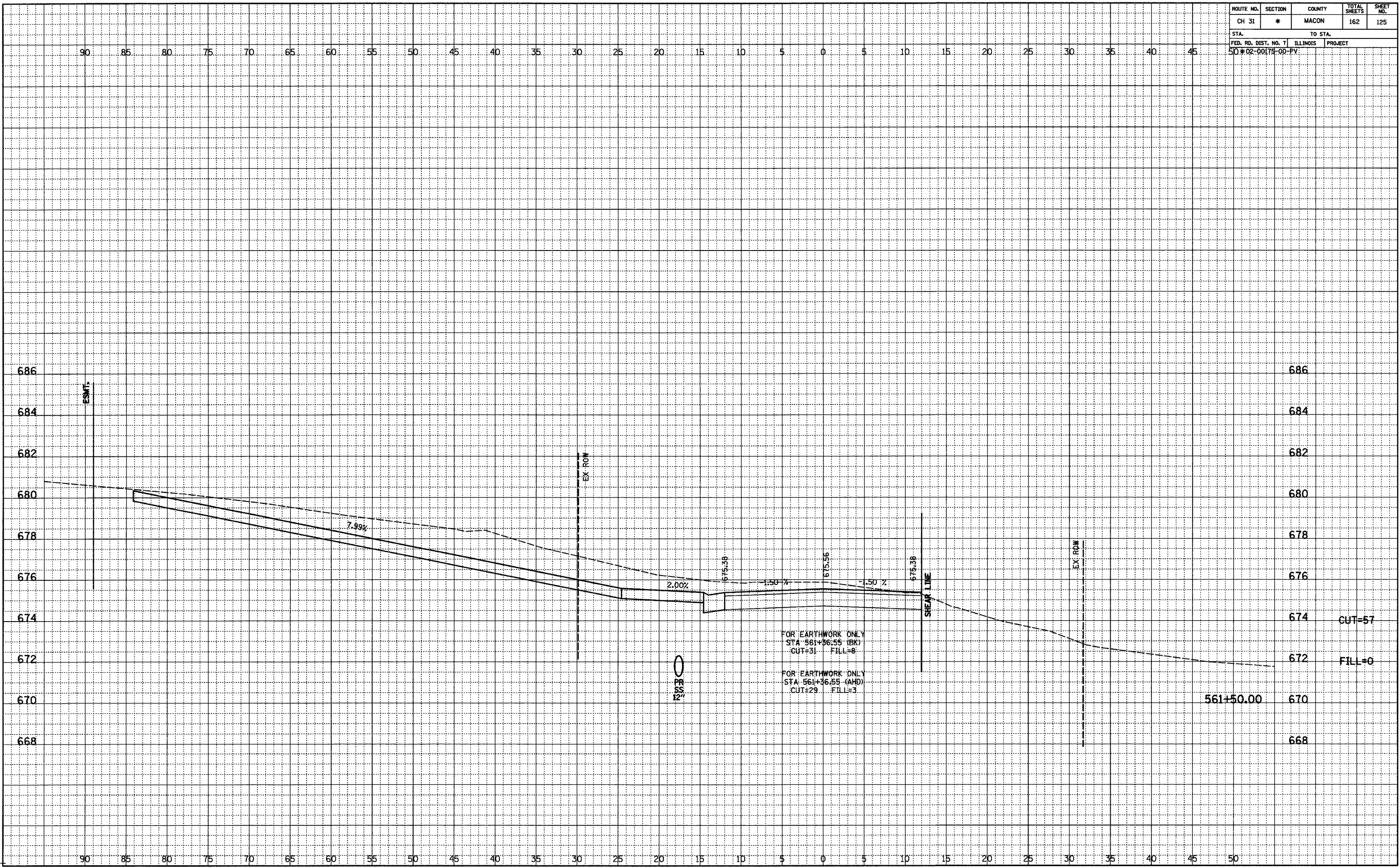
DATE	
BY	
SURVEYED	
PLOTTED	
CHECKED	
STRUCTURE NOTATIONS OK'D	
NO.	



ROUTE NO.	SECTION	COUNTY	TOTAL SHEETS	SHEET NO.
CH 31	*	MACON	162	125
STA.		TO STA.		
FED. RD. DIST. NO. 7		ILLINOIS	PROJECT	
50#02-00175-00-PV				

FINAL	SURVEYED	DATE
NOTED	PLOTTED	BY
NO. _____	FT. OF WAY CHECKED	
	FT. OF WAY CHECKED	

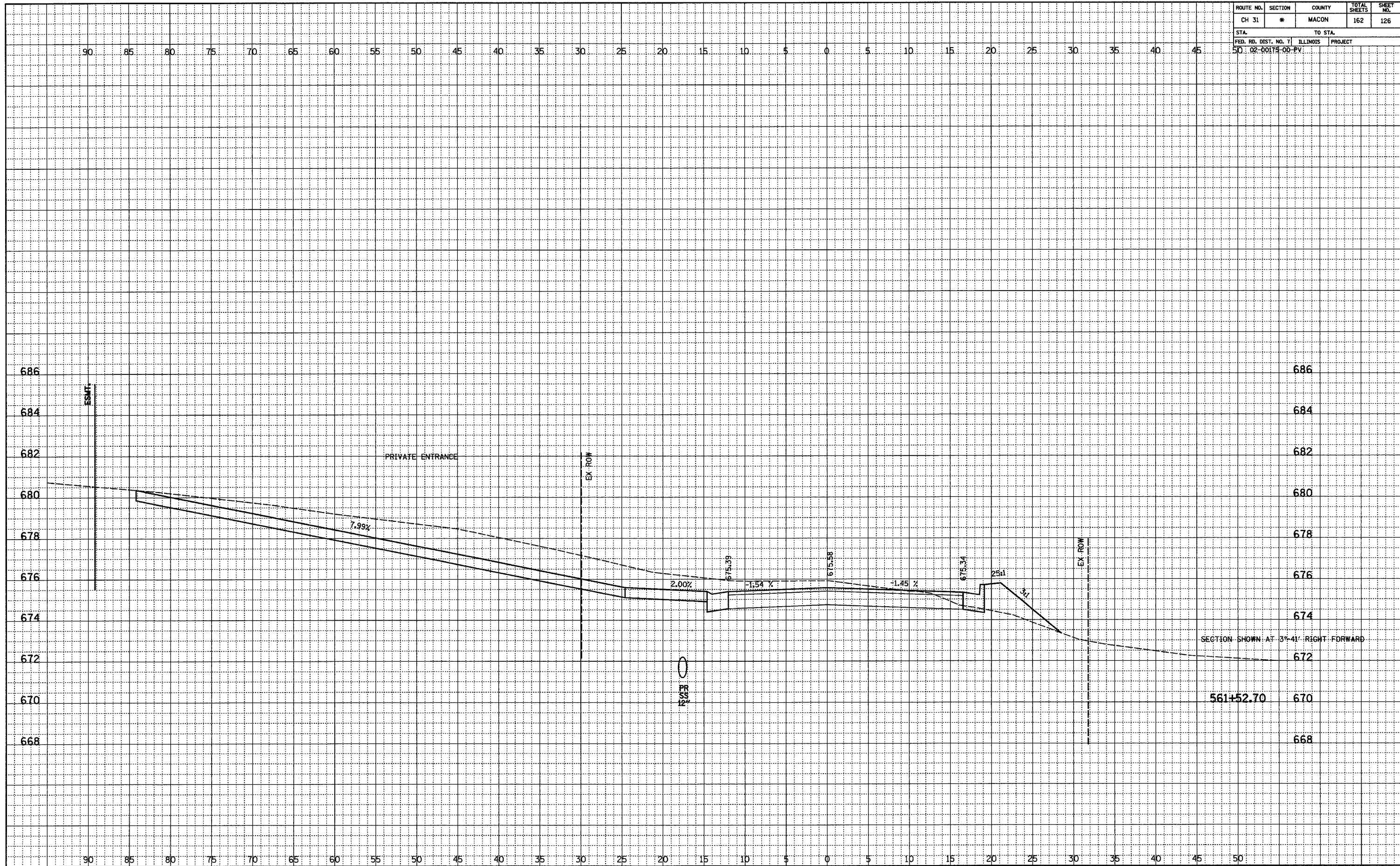
ORIGINAL	SURVEYED	DATE
NOTED	PLOTTED	BY
NO. _____	FT. OF WAY CHECKED	
	FT. OF WAY CHECKED	
	STRUCTURE NOTATIONS OK'D	



ROUTE NO.	SECTION	COUNTY	TOTAL SHEETS	SHEET NO.
CH 31	*	MACON	162	126
STA.		TO STA.		
50+02.00		175+00-PV		

FINAL	SURVEYED	BY	DATE
NOTEBOOK	PLOTTED		
NO.	NO.		

ORIGINAL	SURVEYED	BY	DATE
NOTEBOOK	PLOTTED		
NO.	NO.		



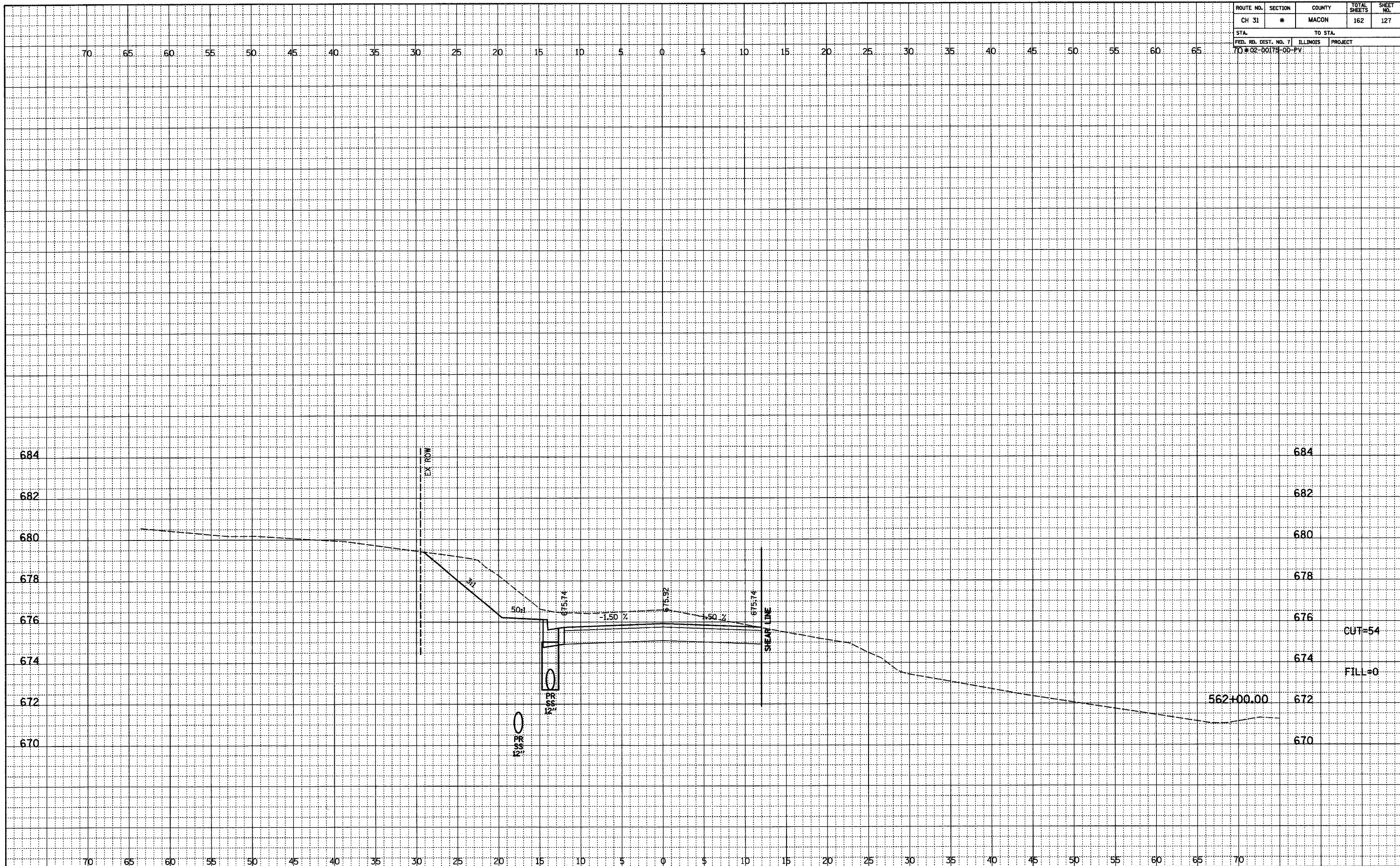
SECTION SHOWN AT 3"=41' RIGHT FORWARD

561+52.70

ROUTE NO.	SECTION	COUNTY	TOTAL SHEETS	SHEET NO.
CH 31	*	MACON	162	127
STA.		TO STA.		
70+02-00175-00-PV		ILLINOIS PROJECT		

FINAL	SURVEYED	BY	DATE
NOTEBOOK	PLOTTED		
NO.	NO.		

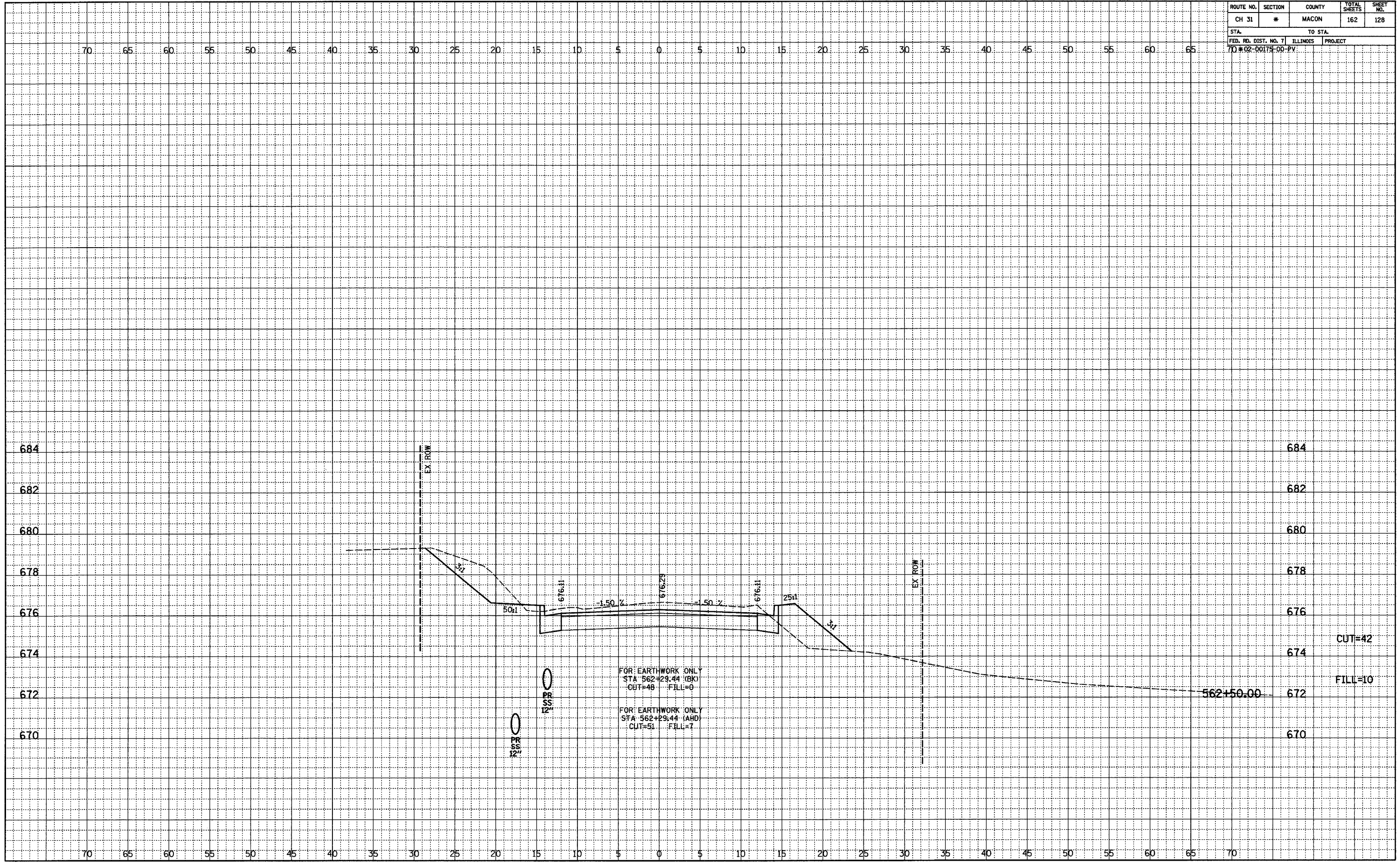
ORIGINAL	SURVEYED	BY	DATE
NOTEBOOK	PLOTTED		
NO.	NO.		



ROUTE NO.	SECTION	COUNTY	TOTAL SHEETS	SHEET NO.
CH 31	*	MACON	162	128
STA.		TO STA.		
70 #02-00175-00-PV		ILLINOIS PROJECT		

FINAL	SURVEYED	DATE
NOTEBOOK	PLOTTED	
NO.	BY	

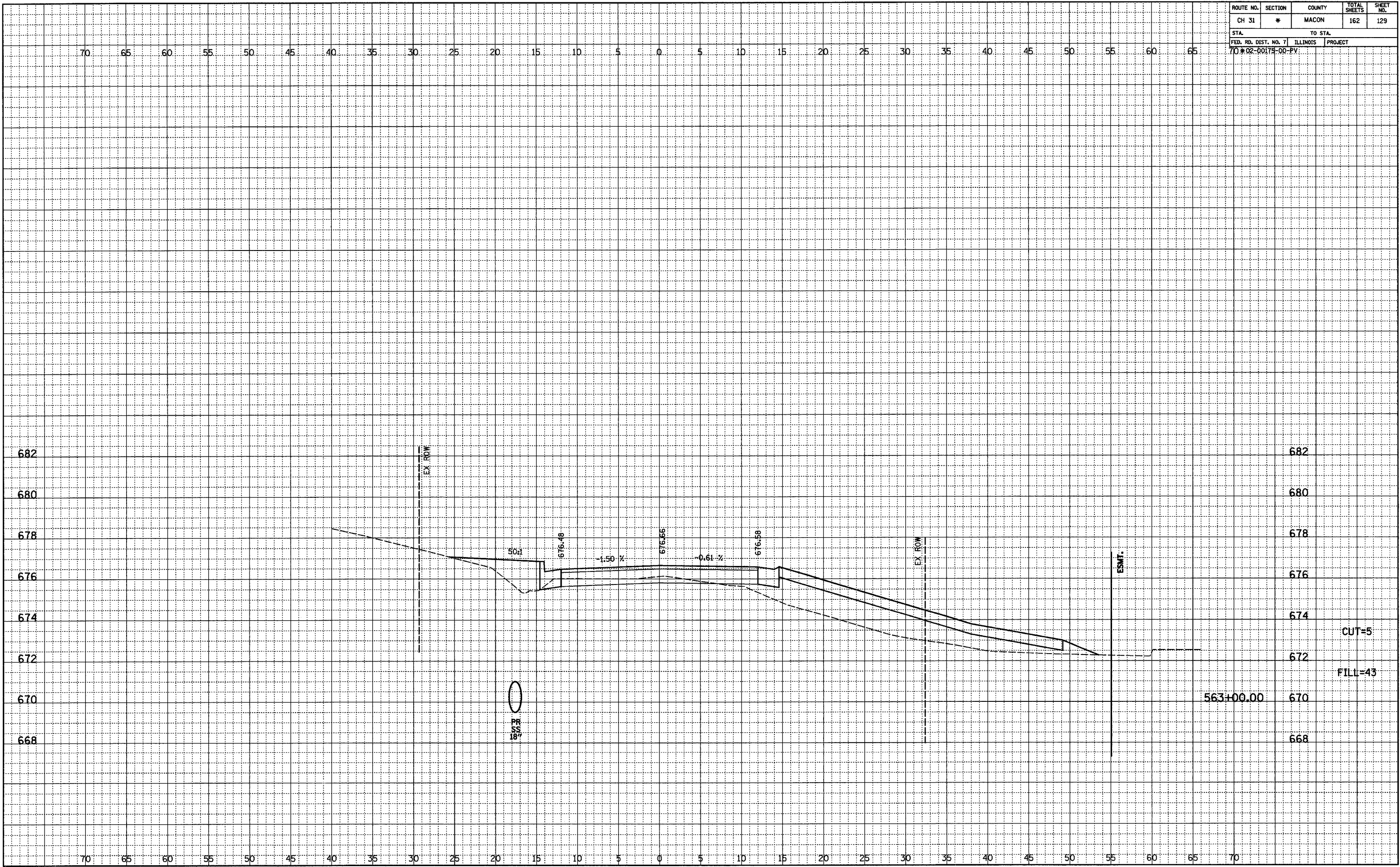
ORIGINAL	SURVEYED	DATE
NOTEBOOK	PLOTTED	
NO.	BY	



ROUTE NO.	SECTION	COUNTY	TOTAL SHEETS	SHEET NO.
CH 31	*	MACON	162	129
STA.		TO STA.		
FED. RD. DIST. NO. 7		ILLINOIS	PROJECT	
70#02-00175-00-PV				

FINAL	SURVEYED	DATE
NOTED	PLOTTED	BY
NO. _____	FT. OF WAY CHECKED	

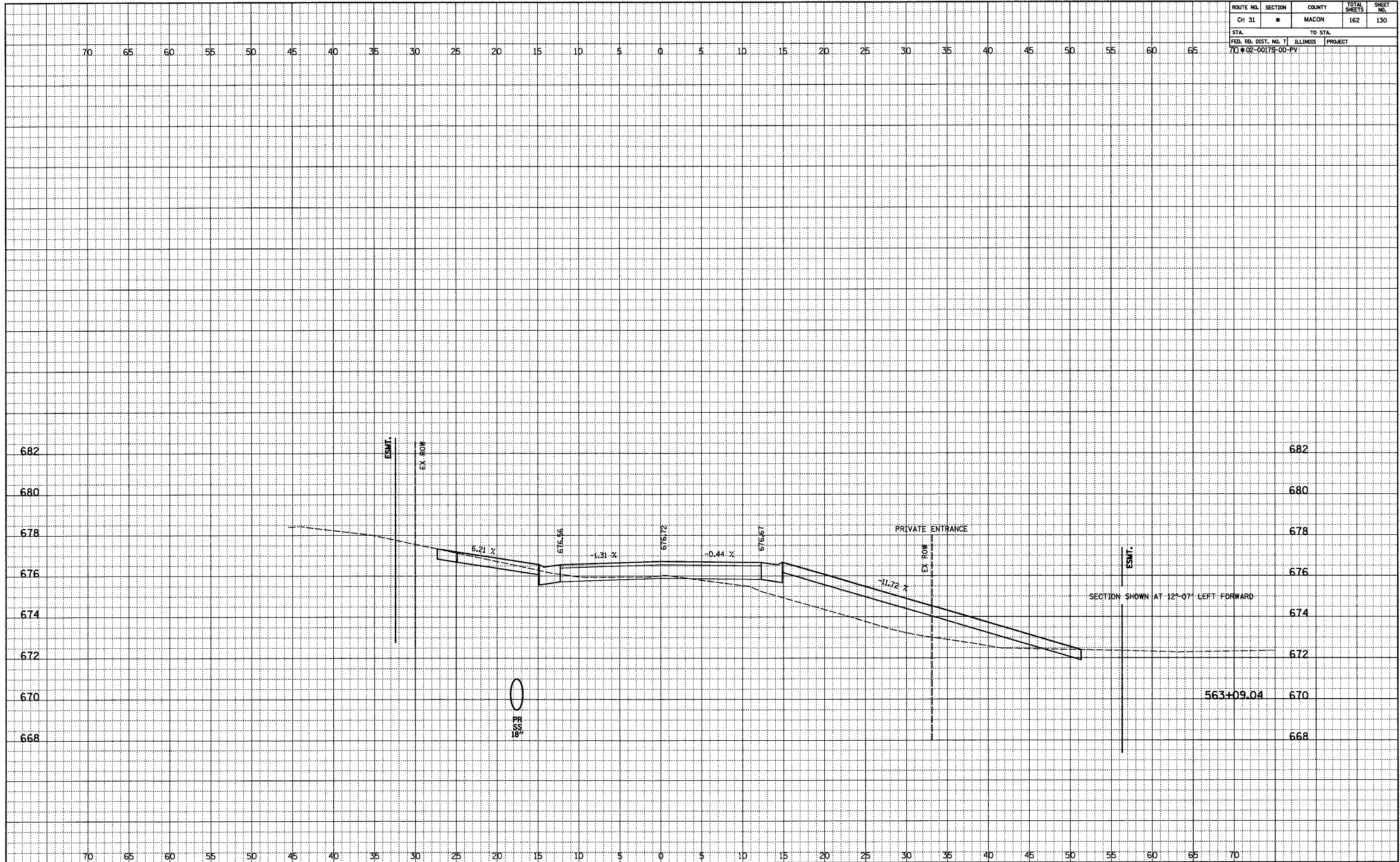
ORIGINAL	SURVEYED	DATE
NOTED	PLOTTED	BY
NO. _____	BM'S NOTED	
	STRUCTURE NOTATIONS OK'D	



ROUTE NO.	SECTION	COUNTY	TOTAL SHEETS	SHEET NO.
CH 31	*	MACON	162	130
STA.		TO STA.		
FED. RD. DIST. NO. 7		ILLINOIS	PROJECT	
70#02-00175-00-PV				

FINAL	SURVEYED	BY	DATE
NOTED	PLOTTED		
NO.	BY		
	NO. OF WAY CHECKED		

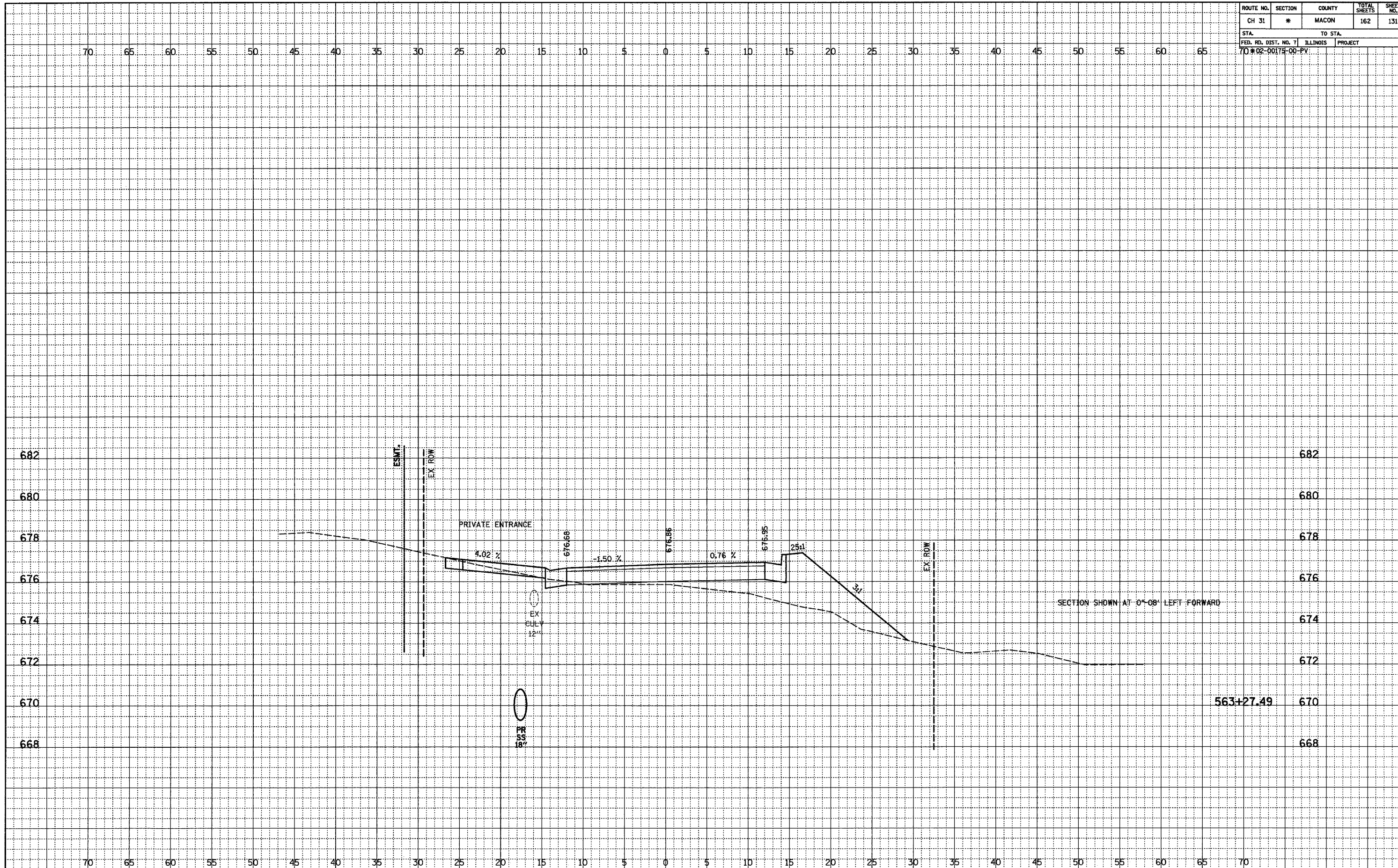
ORIGINAL	SURVEYED	BY	DATE
NOTED	PLOTTED		
NO.	BY		
	NO. OF WAY CHECKED		
	STRUCTURE NOTATIONS OK'D		



ROUTE NO.	SECTION	COUNTY	TOTAL SHEETS	SHEET NO.
CH 31	*	MACON	162	131
STA.		TO STA.		
FED. RD. DIST. NO. 7		ILLINOIS	PROJECT	
70 #02-00179-00-PV				

FINAL	SURVEYED	DATE
NOTEBOOK	PLOTTED	BY
NO.	NO.	

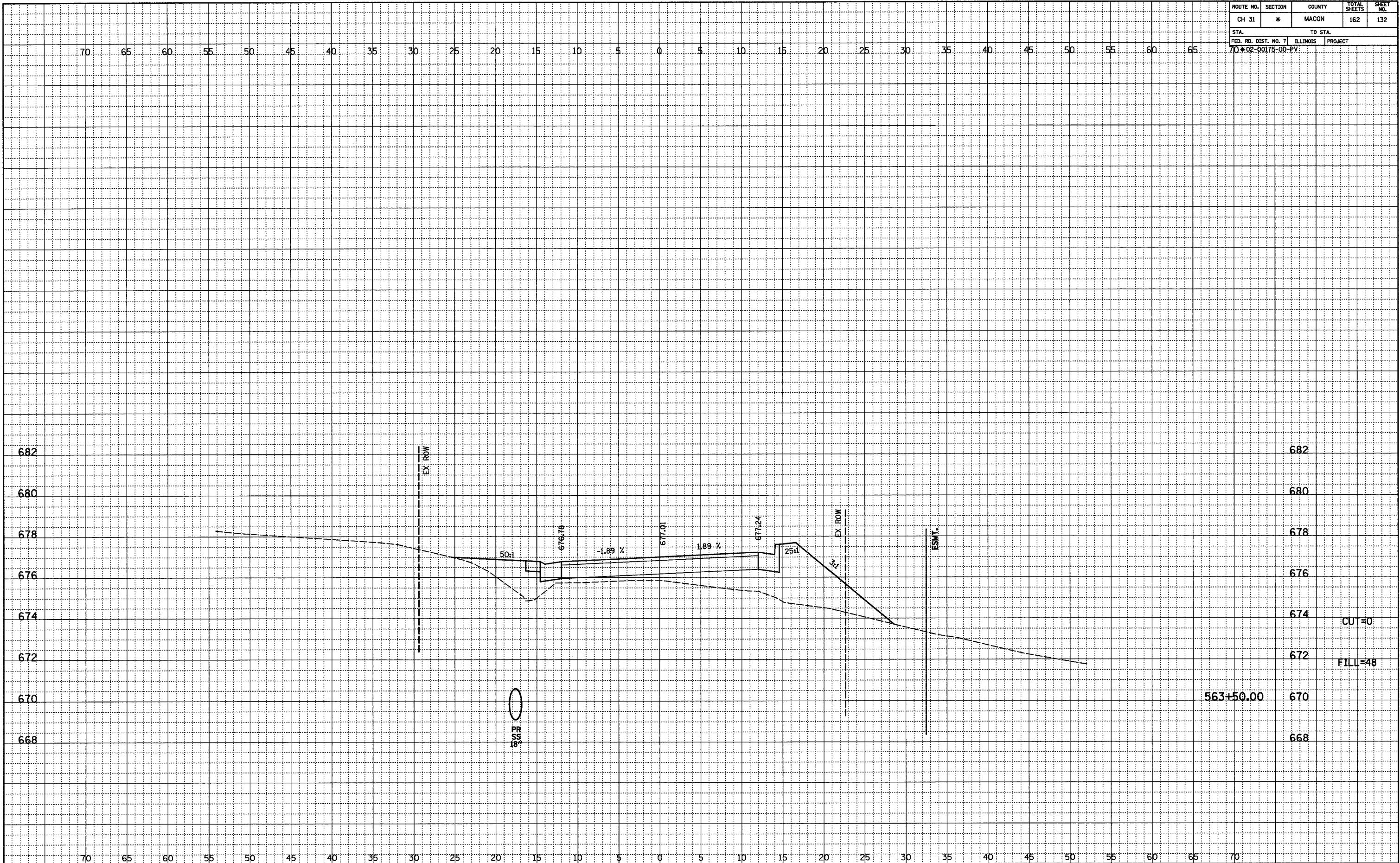
ORIGINAL	SURVEYED	DATE
NOTEBOOK	PLOTTED	BY
NO.	NO.	



ROUTE NO.	SECTION	COUNTY	TOTAL SHEETS	SHEET NO.
CH 31	*	MACON	162	132
STA.		TO STA.		
FED. RD. DIST. NO. 7		ILLINOIS	PROJECT	
70+02-00175-00-PV				

FINAL	SURVEYED	BY	DATE
NOTEBOOK	PLOTTED		
NO.	RT. BY		

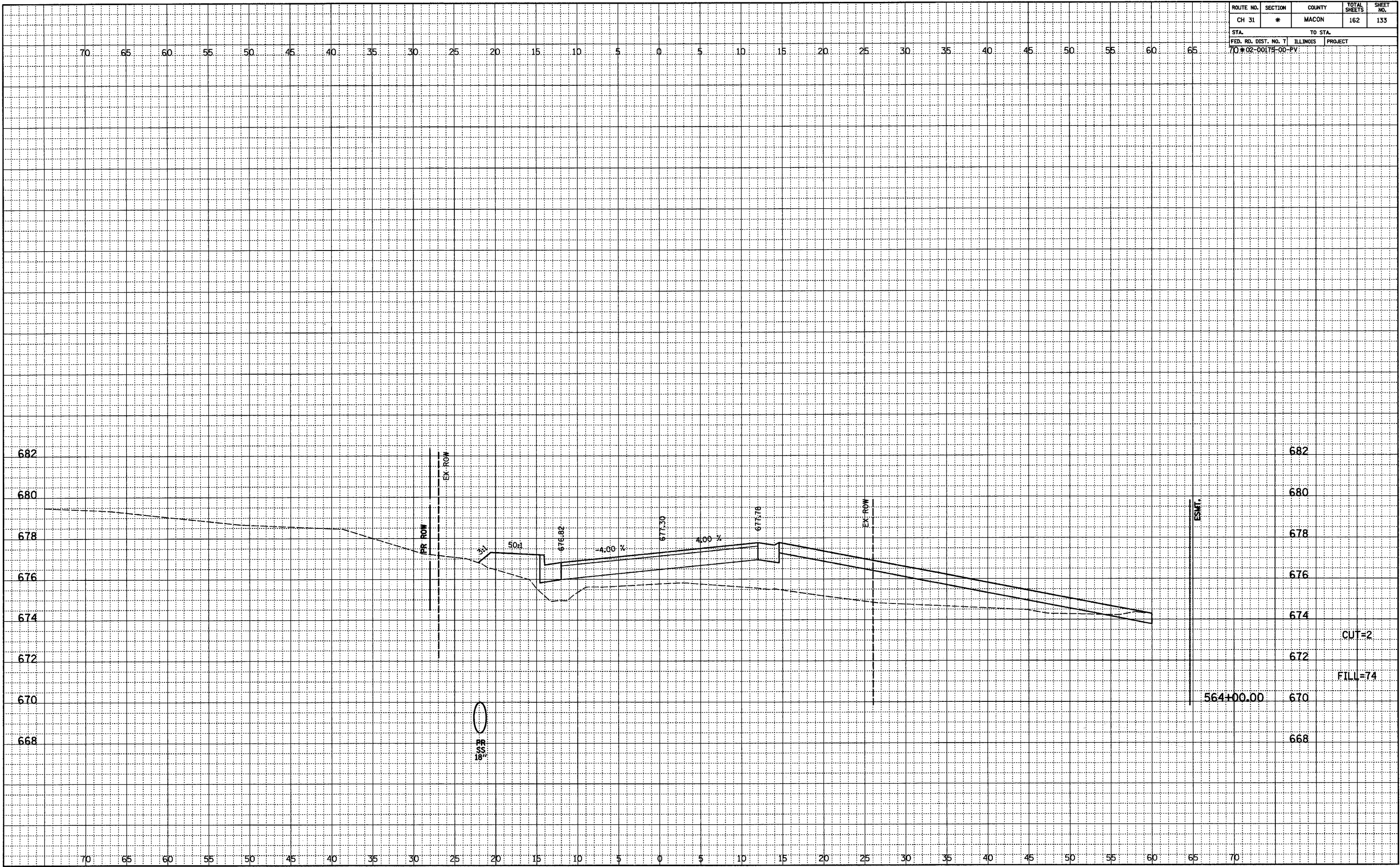
ORIGINAL	SURVEYED	BY	DATE
NOTEBOOK	PLOTTED		
NO.	STRUCTURE NOTATIONS CRD.		



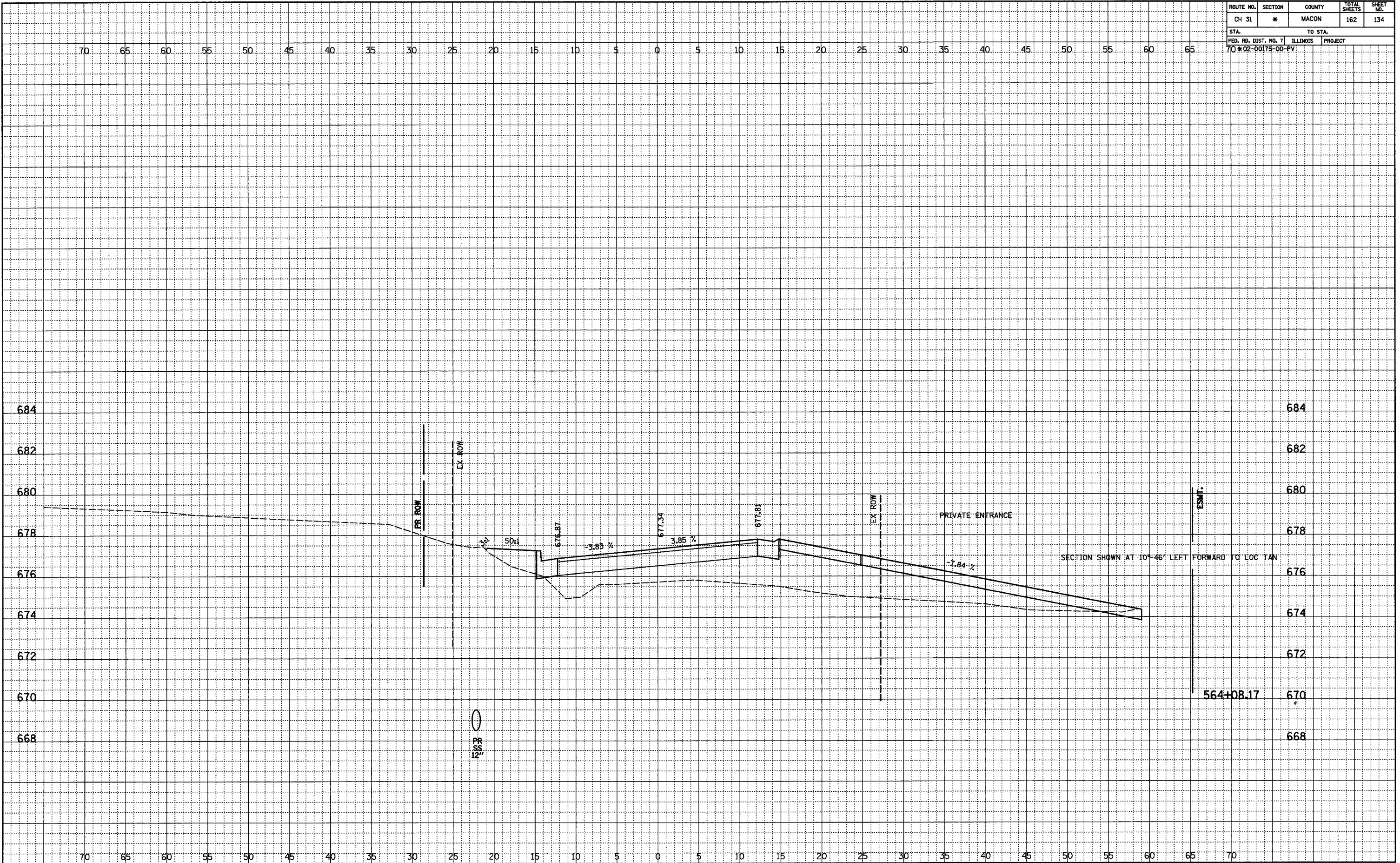
ROUTE NO.	SECTION	COUNTY	TOTAL SHEETS	SHEET NO.
CH 31	*	MACON	162	133
STA.		TO STA.		
FED. RD. DIST. NO. 7		ILLINOIS	PROJECT	
70+02-00175-00-PV				

FINAL	SURVEYED	DATE
NOTED	BY	
NO.		

ORIGINAL	SURVEYED	DATE
NOTED	BY	
NO.		



ROUTE NO.	SECTION	COUNTY	TOTAL SHEETS	SHEET NO.
CH 31	*	MACON	162	134
STA.		TO STA.		
FED. RD. DIST. NO. 7		ILLINOIS	PROJECT	
70#02-00175-00-PV				



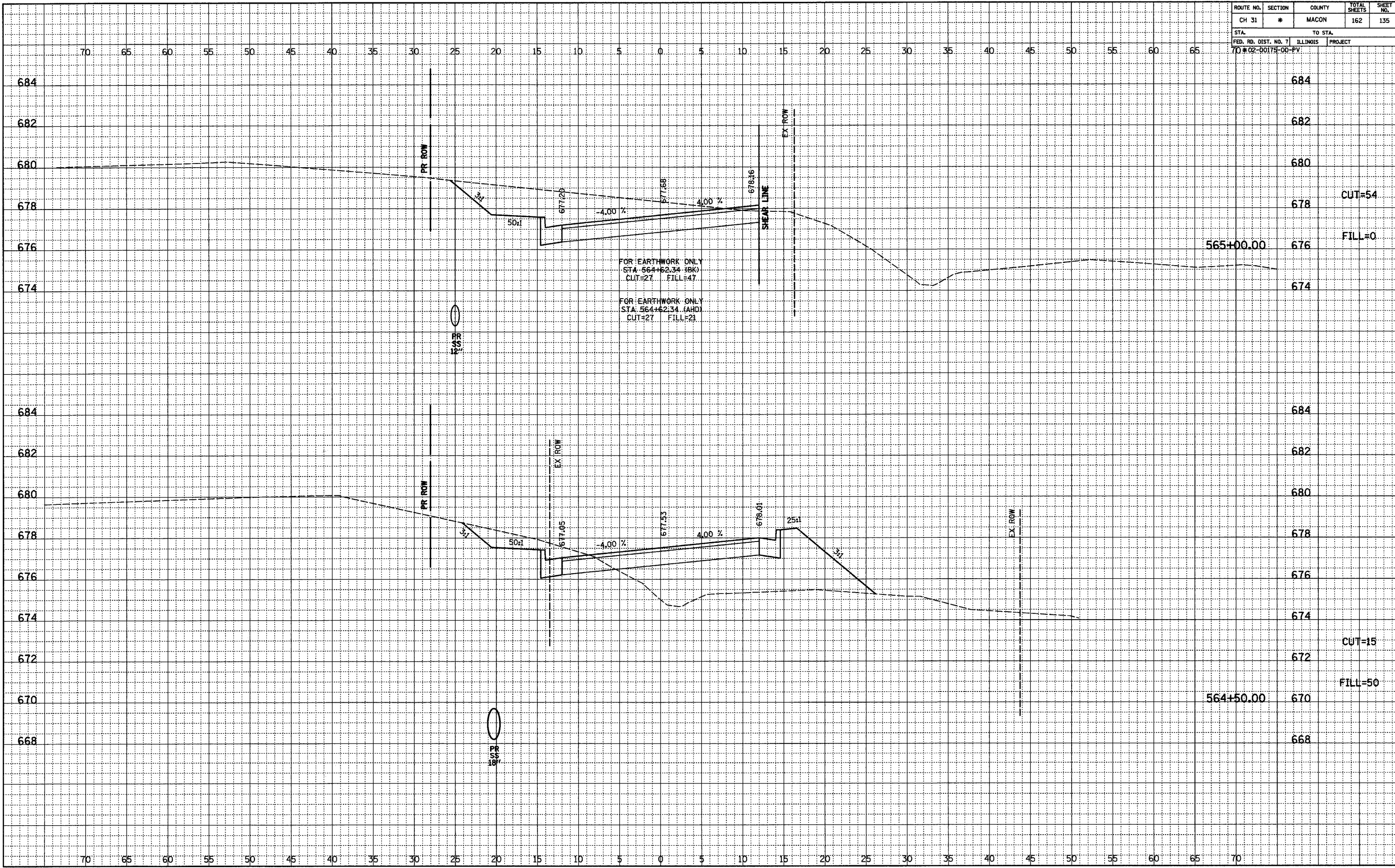
FINAL	DATE
NO. _____	BY _____
NO. _____	DATE _____

ORIGINAL	DATE
NO. _____	BY _____
NO. _____	DATE _____

ROUTE NO.	SECTION	COUNTY	TOTAL SHEETS	SHEET NO.
CH 31	*	MACON	162	135
STA.		TO STA.		
FED. RD. DIST. NO. 7		ILLINOIS	PROJECT	
7D		02-00175-00-PV		

FINAL	SURVEYED	DATE
NOTED	PLOTTED	
NO. _____	CHECKED	
	BY	
	DATE	

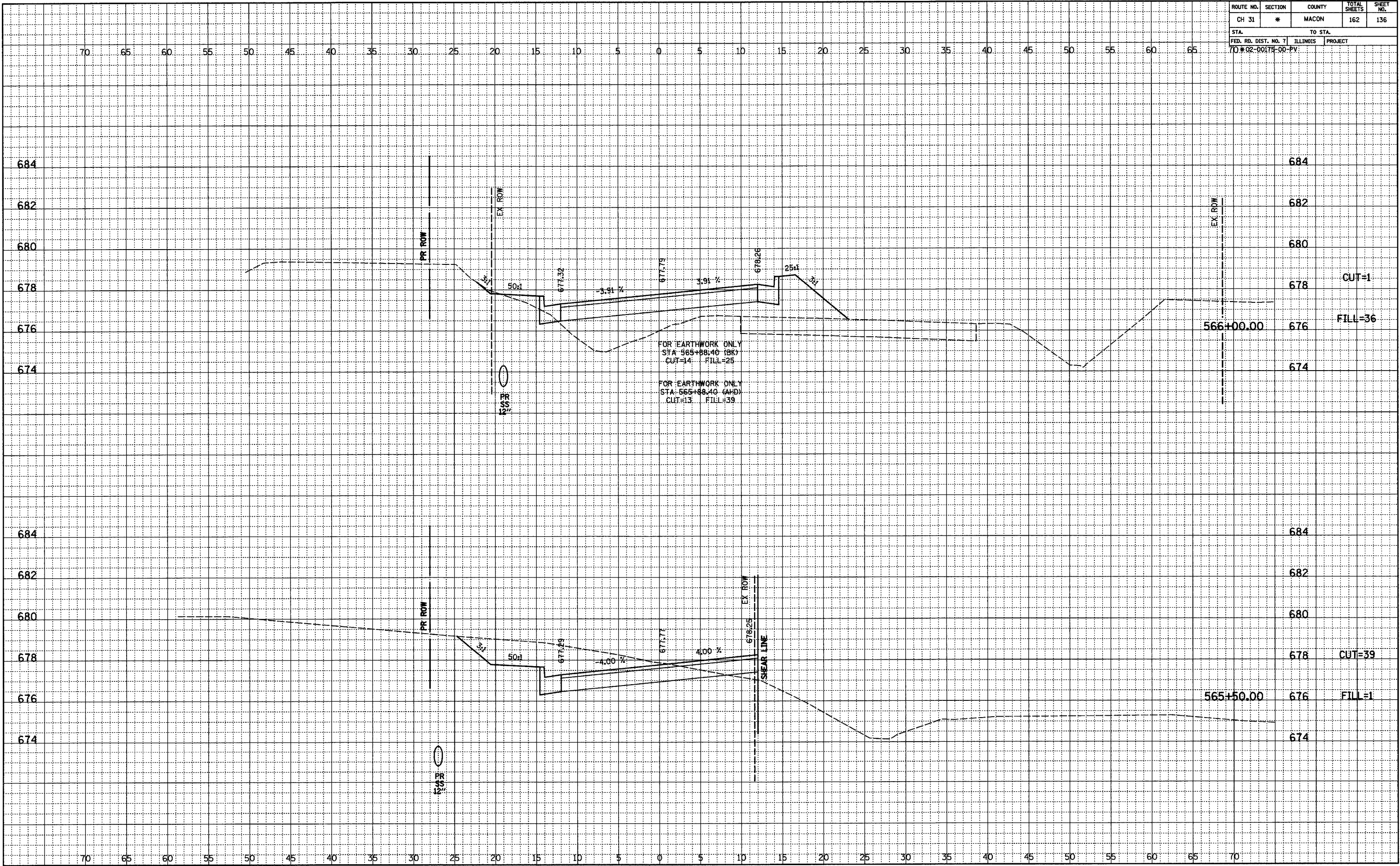
ORIGINAL	SURVEYED	DATE
NOTED	PLOTTED	
NO. _____	CHECKED	
	BY	
	DATE	



ROUTE NO.	SECTION	COUNTY	TOTAL SHEETS	SHEET NO.
CH 31	*	MACON	162	136
STA.		TO STA.		
FED. RD. DIST. NO. 7		ILLINOIS PROJECT		
70 #02-00175-00-PV				

FINAL	SURVEYED	DATE
NOTED	PLOTTED	
NO.	CHECKED	
	BY	
	DATE	

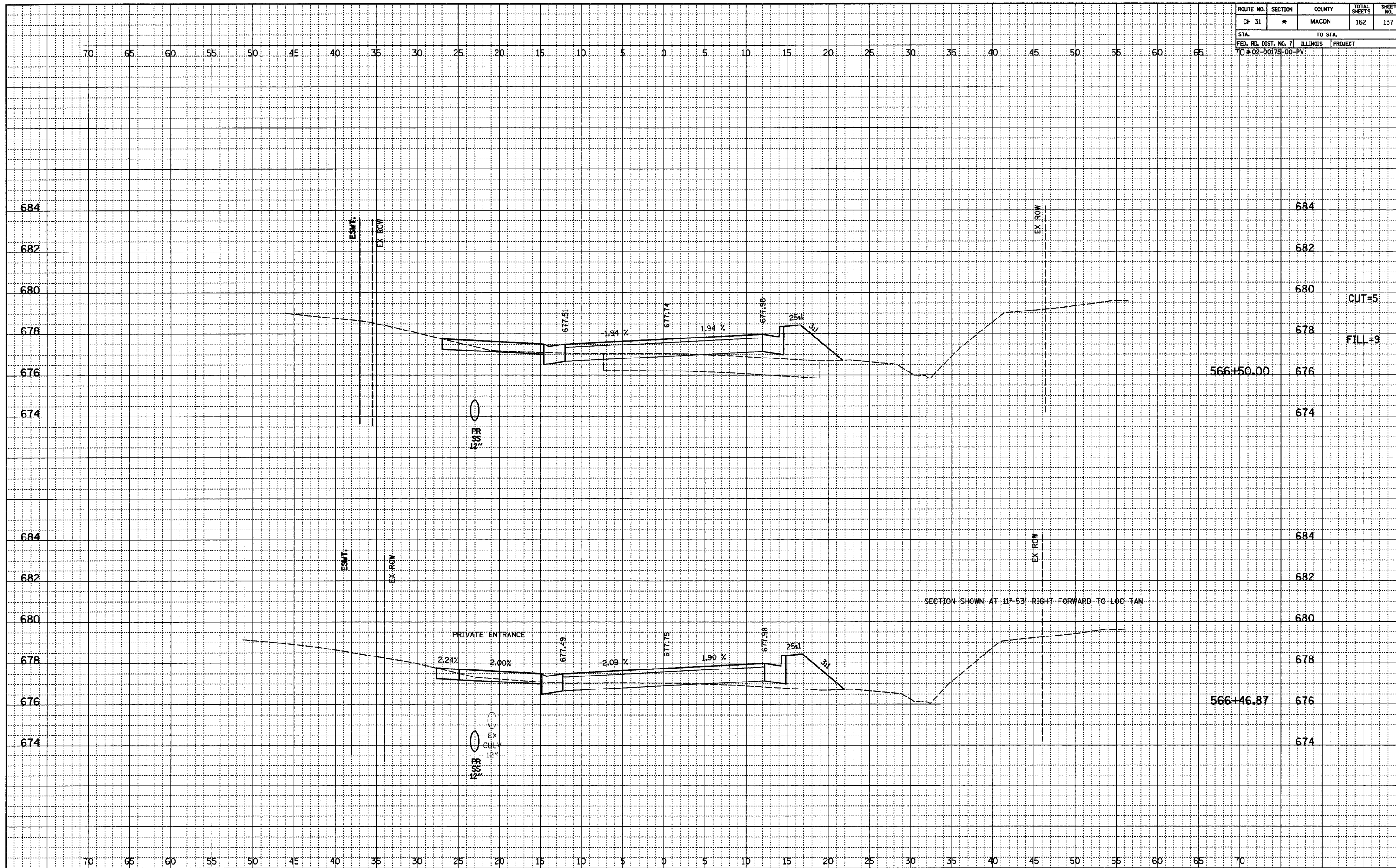
ORIGINAL	SURVEYED	DATE
NOTED	PLOTTED	
NO.	CHECKED	
	BY	
	DATE	



ROUTE NO.	SECTION	COUNTY	TOTAL SHEETS	SHEET NO.
CH 31	*	MACON	162	137
STA.		TO STA.		
FED. RD. DIST. NO. 7		ILLINOIS	PROJECT	
70#02-00178-00-PV				

FINAL	SURVEYED	BY	DATE
NOTED	PLOTTED		
NO. _____	NOTED		
	BY		
	DATE		

ORIGINAL	SURVEYED	BY	DATE
NOTED	PLOTTED		
NO. _____	NOTED		
	BY		
	DATE		

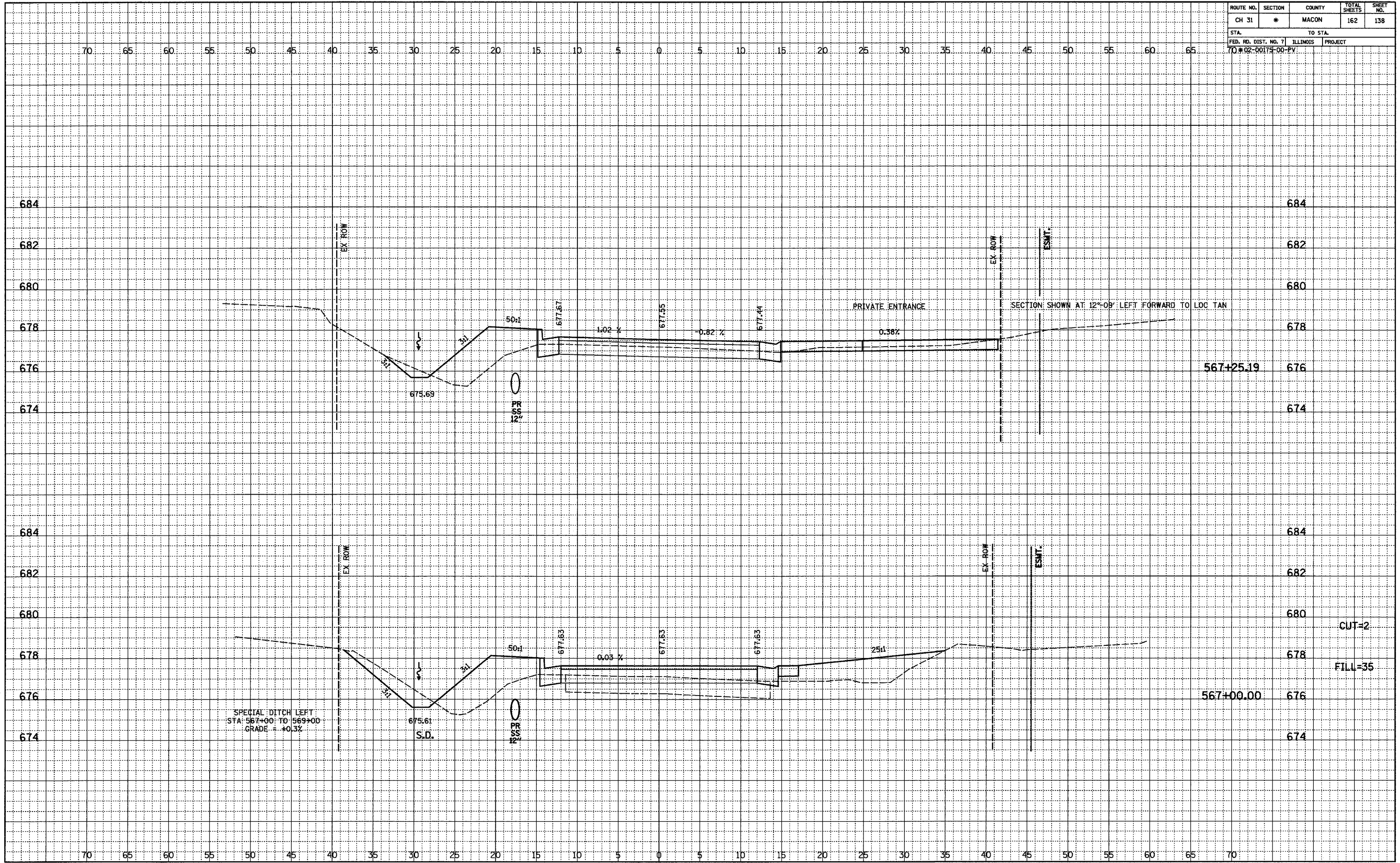


SECTION SHOWN AT 11° 53' RIGHT FORWARD TO LOC TAN

ROUTE NO.	SECTION	COUNTY	TOTAL SHEETS	SHEET NO.
CH 31	*	MACON	162	138
STA.		TO STA.		
FED. RD. DIST. NO. 7		ILLINOIS	PROJECT	
70#02-00175-00-PV.				

FINAL	SURVEYED	DATE
NOTEBOOK	PLOTTED	
NO.	BY	
	NO.	

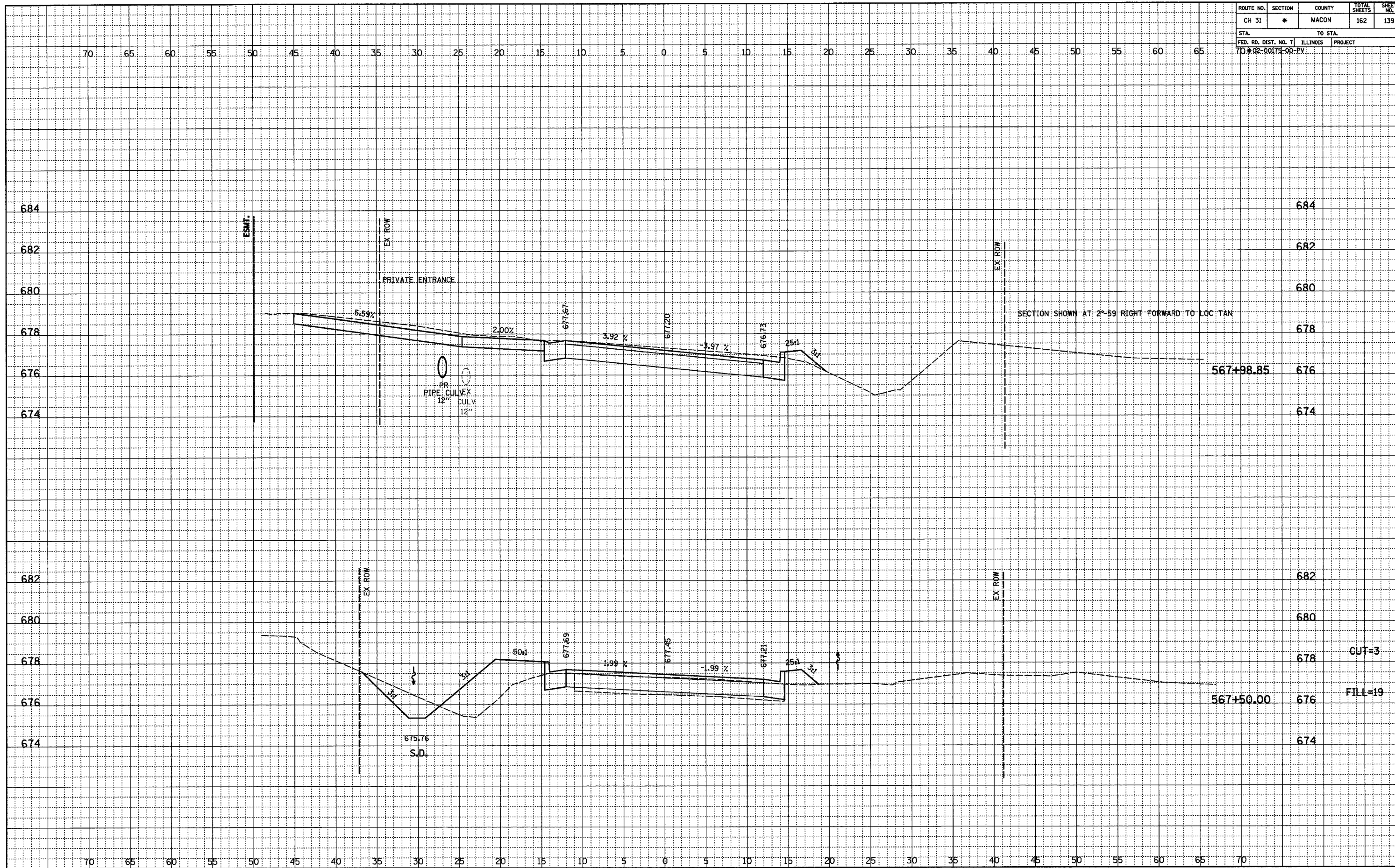
ORIGINAL	SURVEYED	DATE
NOTEBOOK	PLOTTED	
NO.	BY	
	NO.	



ROUTE NO.	SECTION	COUNTY	TOTAL SHEETS	SHEET NO.
CH 31	*	MACON	162	139
STA.		TO STA.		
FED. RD. DIST. NO. 7		ILLINOIS	PROJECT	
70#02-00175-00-PV				

FINAL	SURVEYED	BY	DATE
NOTEBOOK	PLOTTED		
NO.	ALIGNED		
	CHECKED		
	BY		
	DATE		

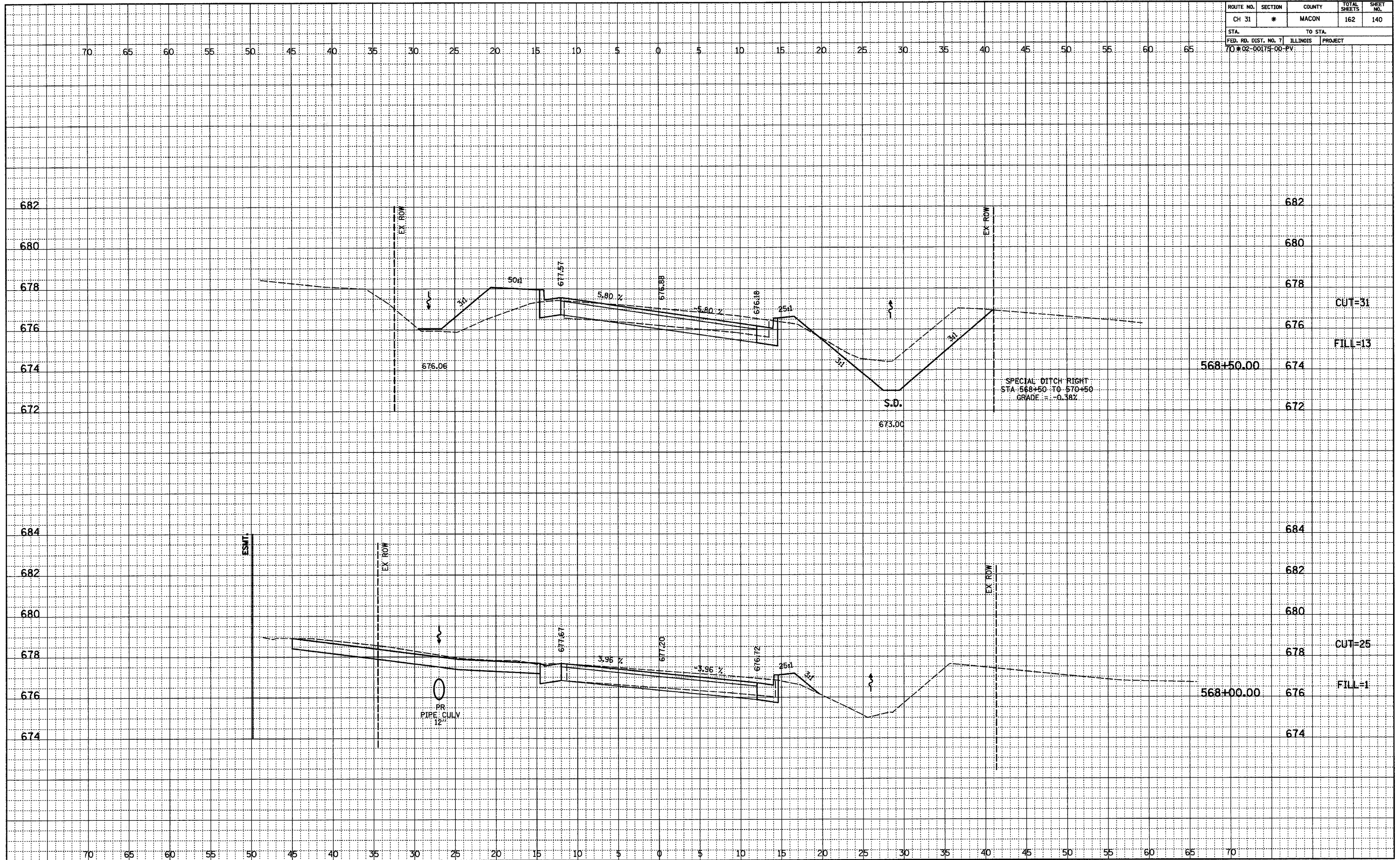
ORIGINAL	SURVEYED	BY	DATE
NOTEBOOK	PLOTTED		
NO.	GRADES CHECKED		
	BY		
	DATE		
	STRUCTURE NOTATIONS OK'D		



ROUTE NO.	SECTION	COUNTY	TOTAL SHEETS	SHEET NO.
CH 31	*	MACON	162	140
STA.		TO STA.		
FED. RD. DIST. NO. 7		ILLINOIS PROJECT		
70#02-00175-00-PV				

DATE	
BY	
FINAL SURVEYED	
NOTED	
NOTED	
NO. OF WAY CHECKED	
NO.	

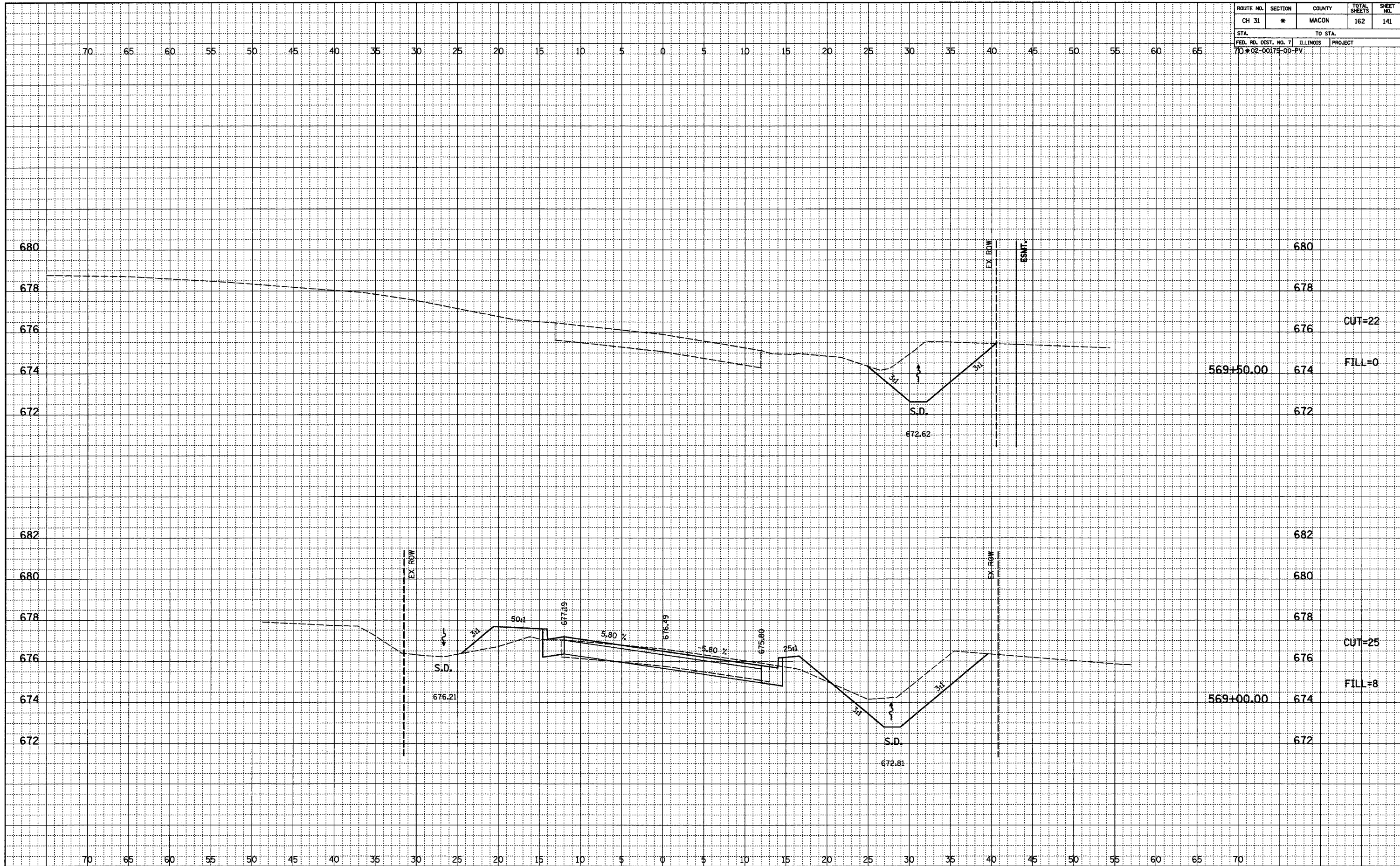
DATE	
BY	
ORIGINAL SURVEYED	
NOTED	
NOTED	
NO. OF WAY CHECKED	
NO.	



ROUTE NO.	SECTION	COUNTY	TOTAL SHEETS	SHEET NO.
CH 31	*	MACON	162	141
STA.		TO STA.		
70#02-00175-00-PV		ILLINOIS PROJECT		

FINAL	SURVEYED	DATE
NOTEBOOK	PLOTTED	
NO.	BY	
	NO. OF SHEETS	

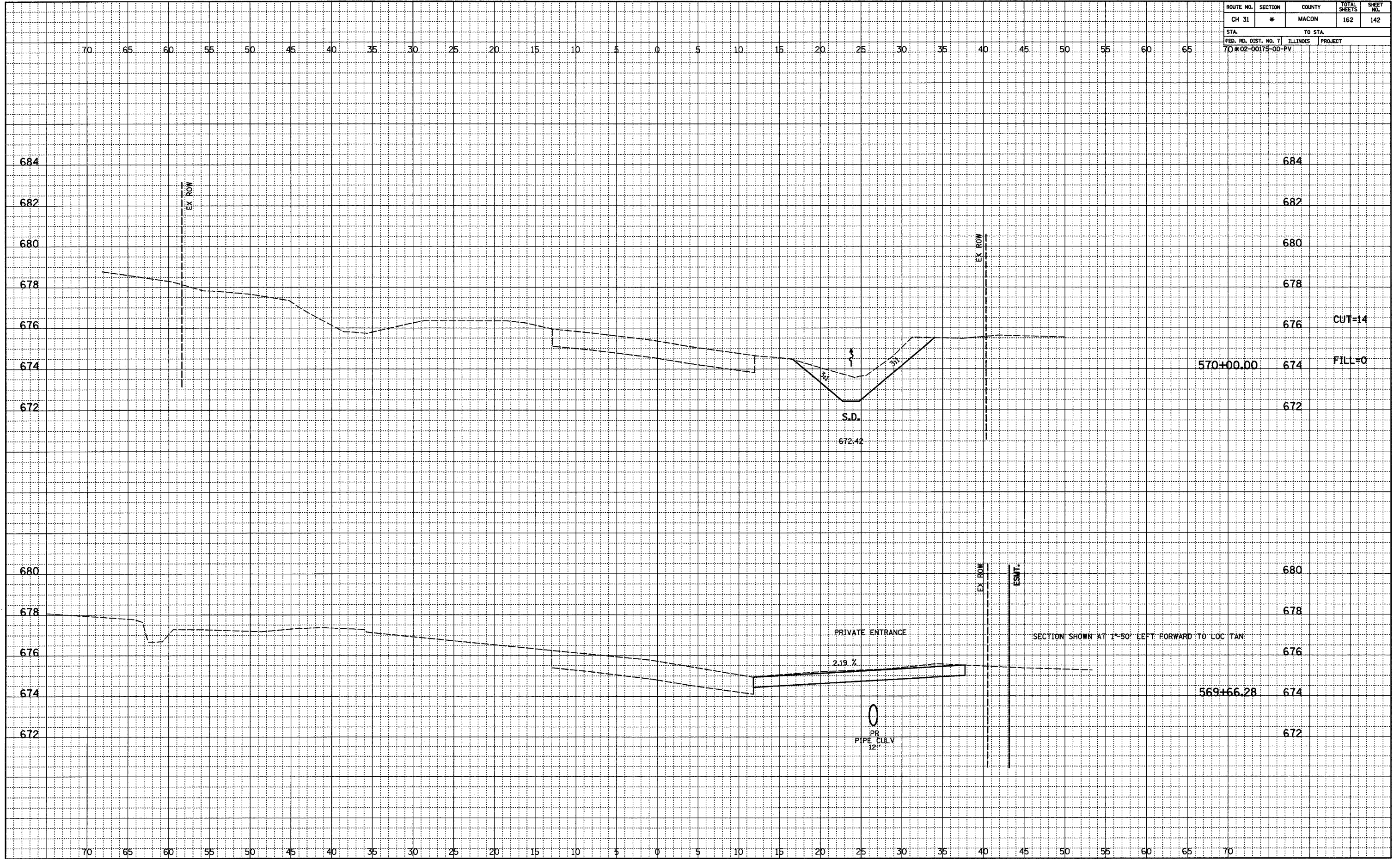
ORIGINAL	SURVEYED	DATE
NOTEBOOK	PLOTTED	
NO.	BY	
	NO. OF SHEETS	



ROUTE NO.	SECTION	COUNTY	TOTAL SHEETS	SHEET NO.
CH 31	*	MACON	162	142
STA.		TO STA.		
70+02-00175-00-PV		ILLINOIS PROJECT		

FINAL	SURVEYED	BY	DATE
NOTEBOOK	PLOTTED		
NO. _____	ALIGNED		
	CHECKED		
	BY		
	DATE		

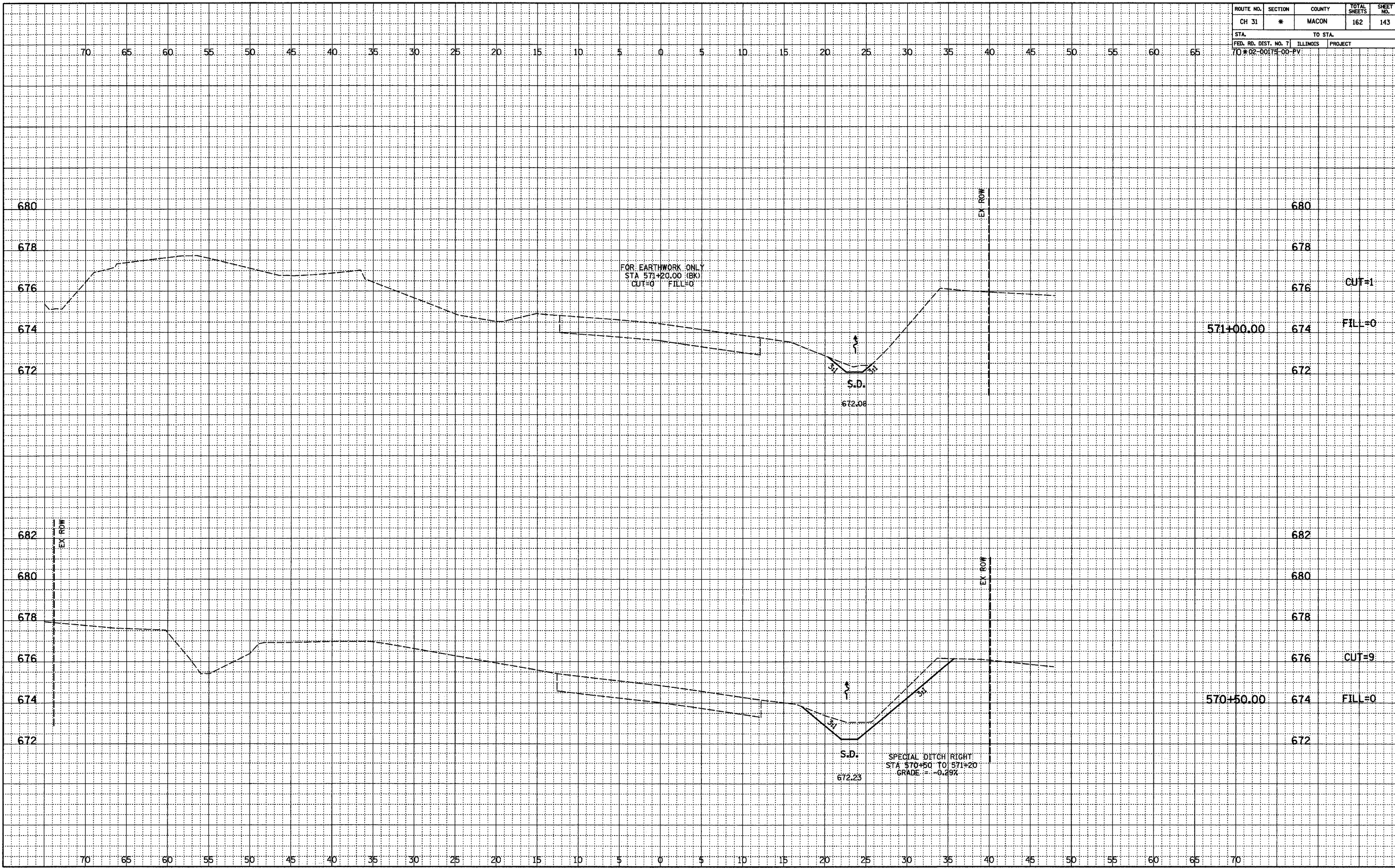
ORIGINAL	SURVEYED	BY	DATE
NOTEBOOK	PLOTTED		
NO. _____	GRADING		
	CHECKED		
	BY		
	DATE		



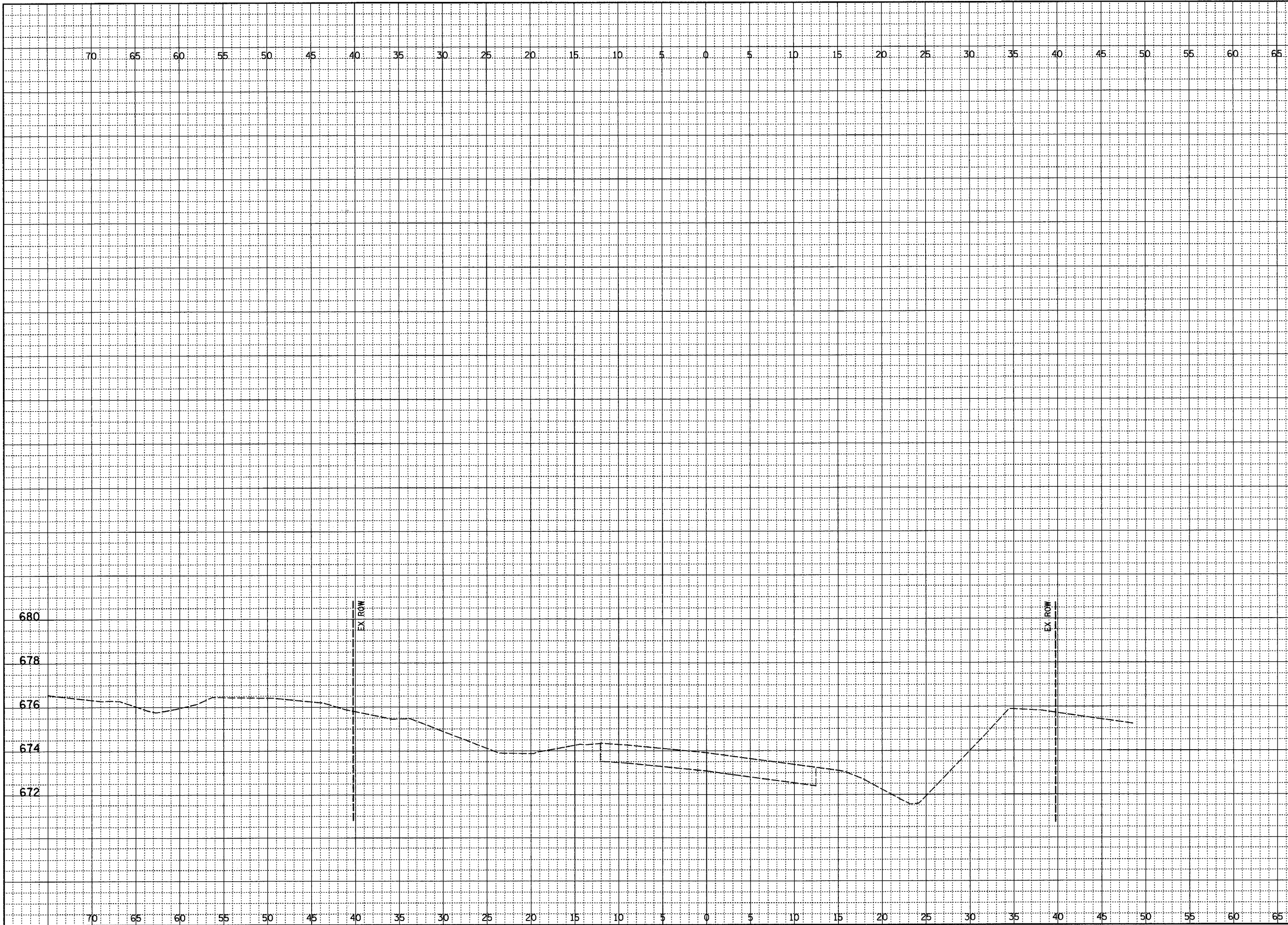
ROUTE NO.	SECTION	COUNTY	TOTAL SHEETS	SHEET NO.
CH 31	*	MACON	162	143
STA.		TO STA.		
FED. RD. DIST. NO. 7		ILLINOIS PROJECT		
70-02-00175-00-PV				

FINAL	SURVEYED	BY	DATE
NO.	NO.		
	PLOTTED		
	CHECKED		
	BY		
	DATE		

ORIGINAL	SURVEYED	BY	DATE
NO.	NO.		
	PLOTTED		
	CHECKED		
	BY		
	DATE		



ROUTE NO.	SECTION	COUNTY	TOTAL SHEETS	SHEET NO.
CH 31	*	MACON	162	144
STA.		TO STA.		
FED. RD. DIST. NO. 7		ILLINOIS	PROJECT	
70*02-00175-00-PV				



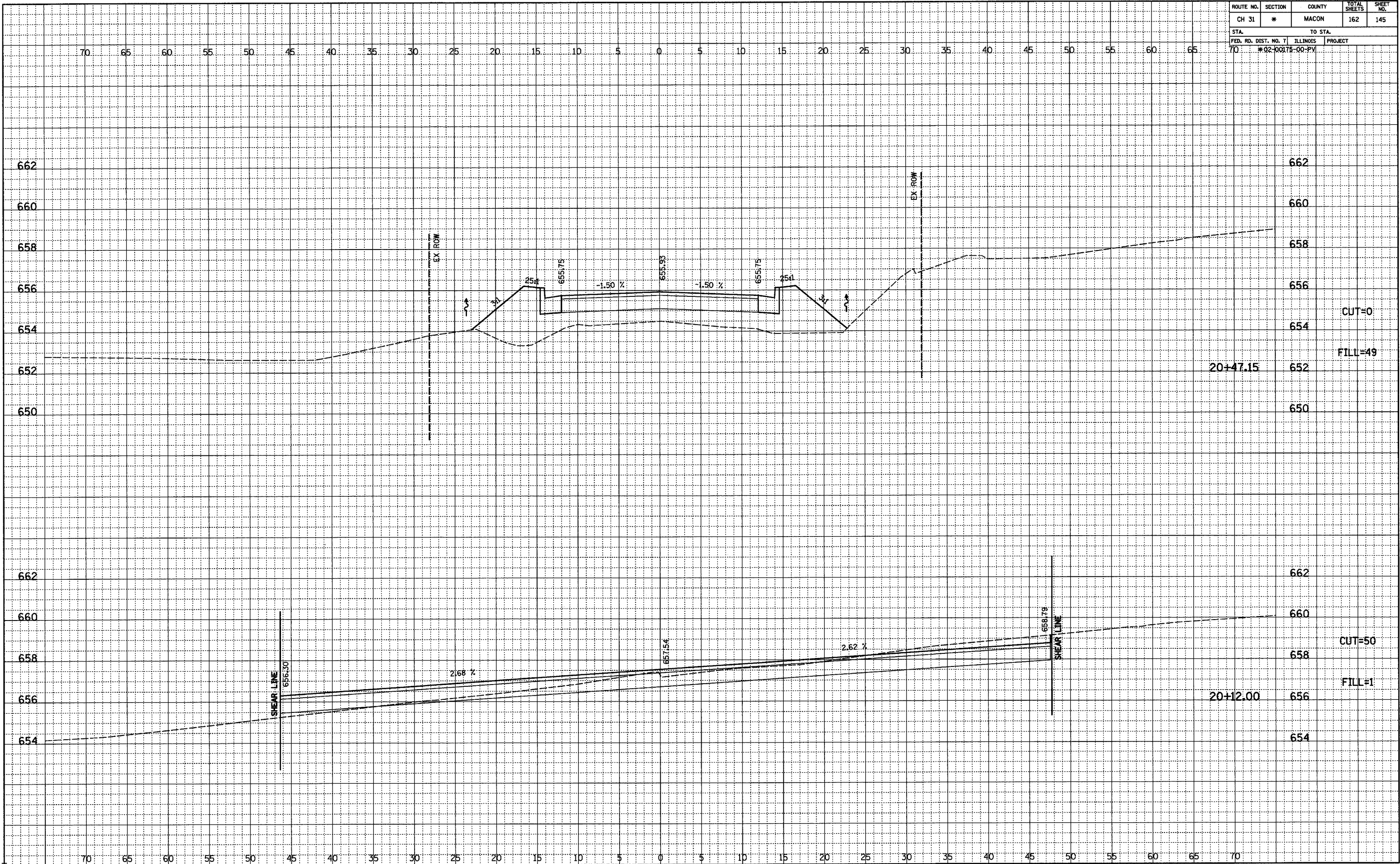
FINAL	SURVEYED	BY	DATE
NOTEBOOK	PLOTTED		
NO.	BY		
	CHECKED		
	BY		
	CHECKED		

ORIGINAL	SURVEYED	BY	DATE
NOTEBOOK	PLOTTED		
NO.	BY		
	CHECKED		
	BY		
	CHECKED		
	STRUCTURE NOTATIONS OK'D		

ROUTE NO.	SECTION	COUNTY	TOTAL SHEETS	SHEET NO.
CH 31	*	MACON	162	145
STA.		TO STA.		
FED. RD. DIST. NO. 7		ILLINOIS	PROJECT	
70		*02-100175-00-PV		

FINAL	SURVEYED	DATE
NOTED	PLOTTED	
NO.	BY	

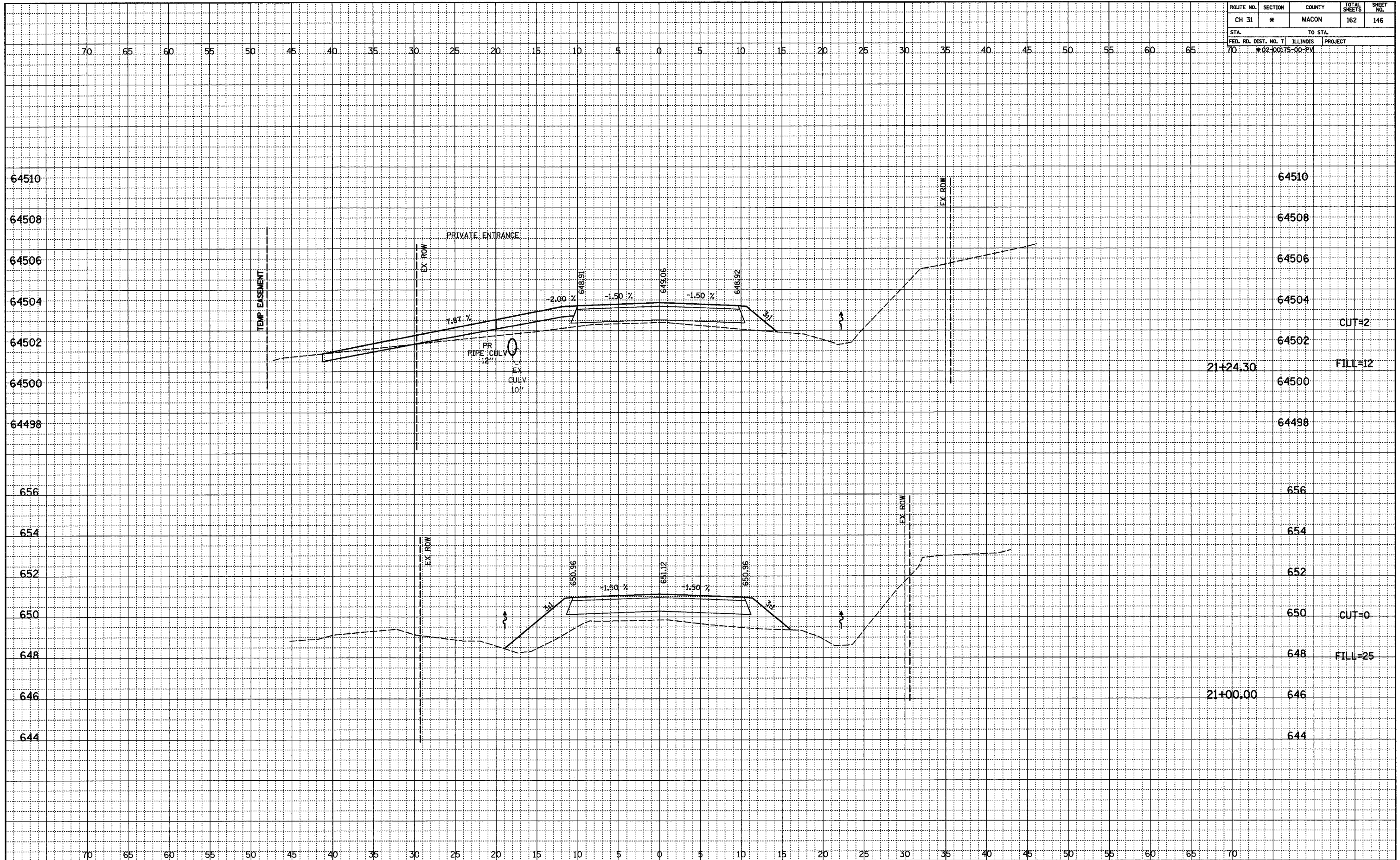
ORIGINAL	SURVEYED	DATE
NOTED	PLOTTED	
NO.	BY	



ROUTE NO.	SECTION	COUNTY	TOTAL SHEETS	SHEET NO.
CH 31	*	MACON	162	146
STA.		TO STA.		
70		#02-00175-00-PV		

FINAL	SURVEYED	DATE
NOTED	PLOTTED	BY
NO.	NO.	

ORIGINAL	SURVEYED	DATE
NOTED	PLOTTED	BY
NO.	NO.	

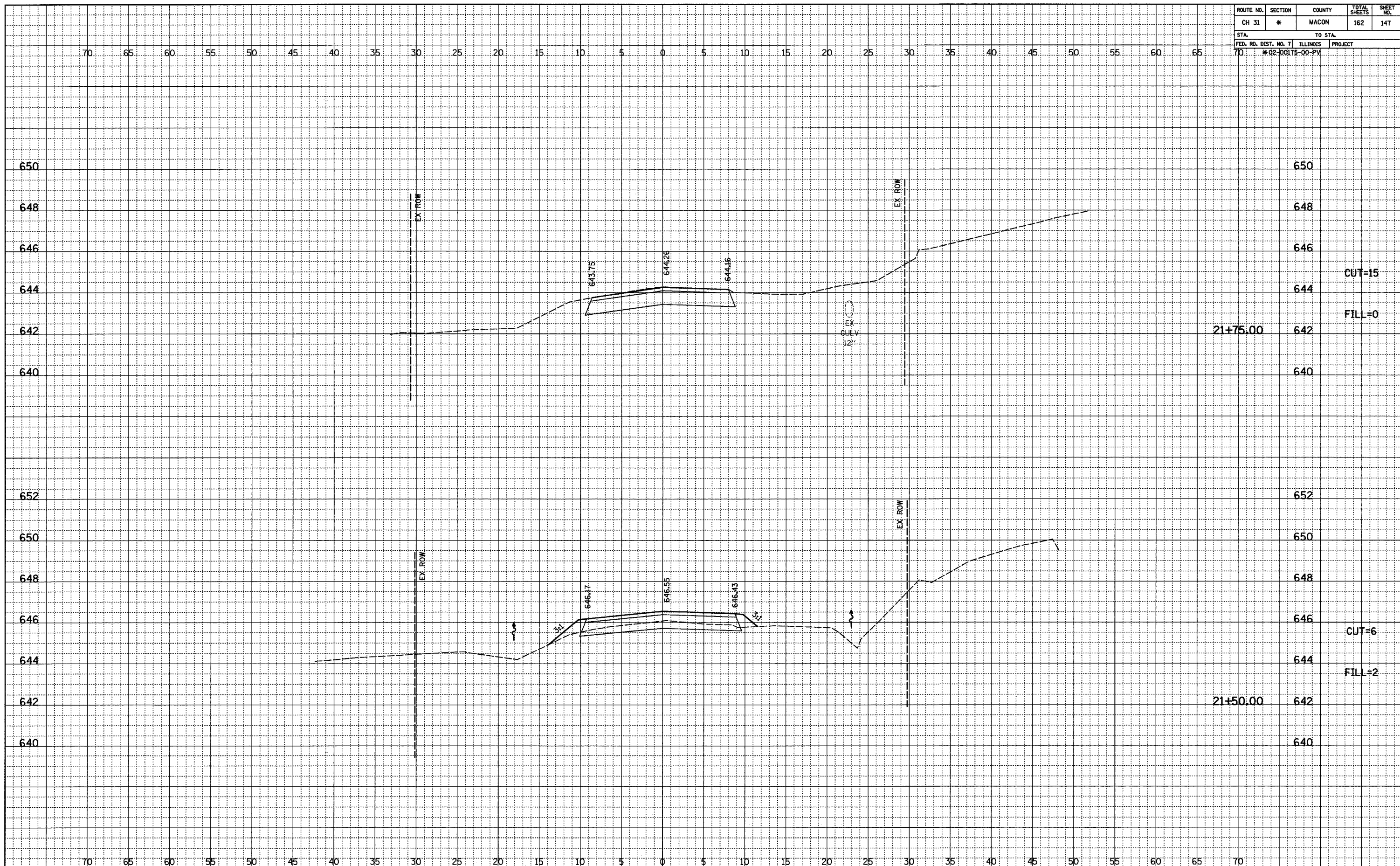


145271465_011465_tempe.dwg 8/25/2005 04:05:28 PM

ROUTE NO.	SECTION	COUNTY	TOTAL SHEETS	SHEET NO.
CH 31	*	MACON	162	147
STA.		TO STA.		
FED. RD. DIST. NO. 7		ILLINOIS	PROJECT	
70		#02-00175-00-PV		

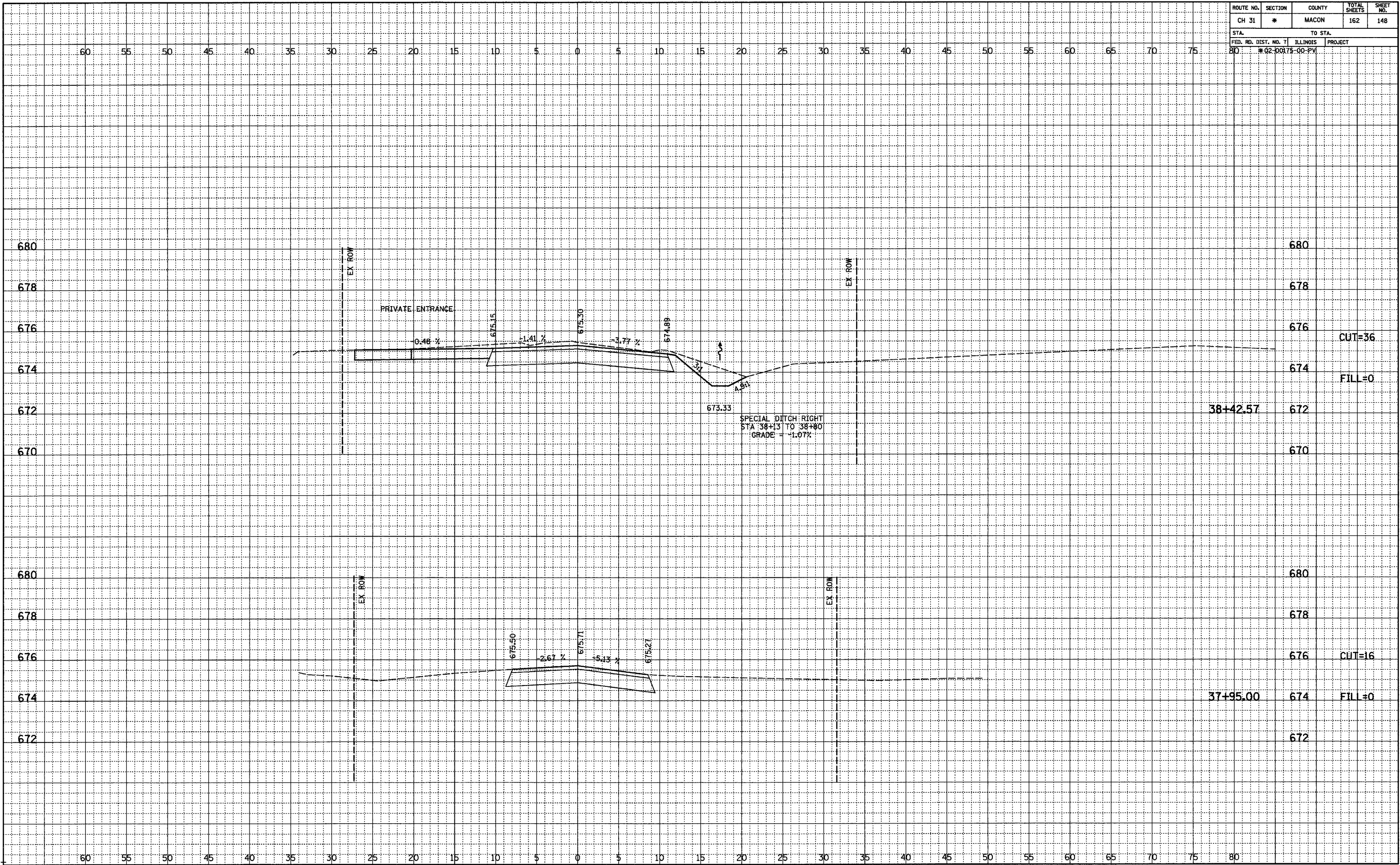
FINAL	SURVEYED	DATE
NOTEBOOK	PLOTTED	
NO.	ALIGNED	
	BY	

ORIGINAL	SURVEYED	DATE
NOTEBOOK	PLOTTED	
NO.	BY	
	STRUCTURE NOTATIONS CR'D	



\\s01\cadd\91325\91325.dwg 01/25/2005 04:08:30 PM

ROUTE NO.	SECTION	COUNTY	TOTAL SHEETS	SHEET NO.
CH 31	*	MACON	162	148
STA.		TO STA.		
FED. RD. DIST. NO. 7	ILLINOIS	PROJECT		
80	*02-00075-00-PV			



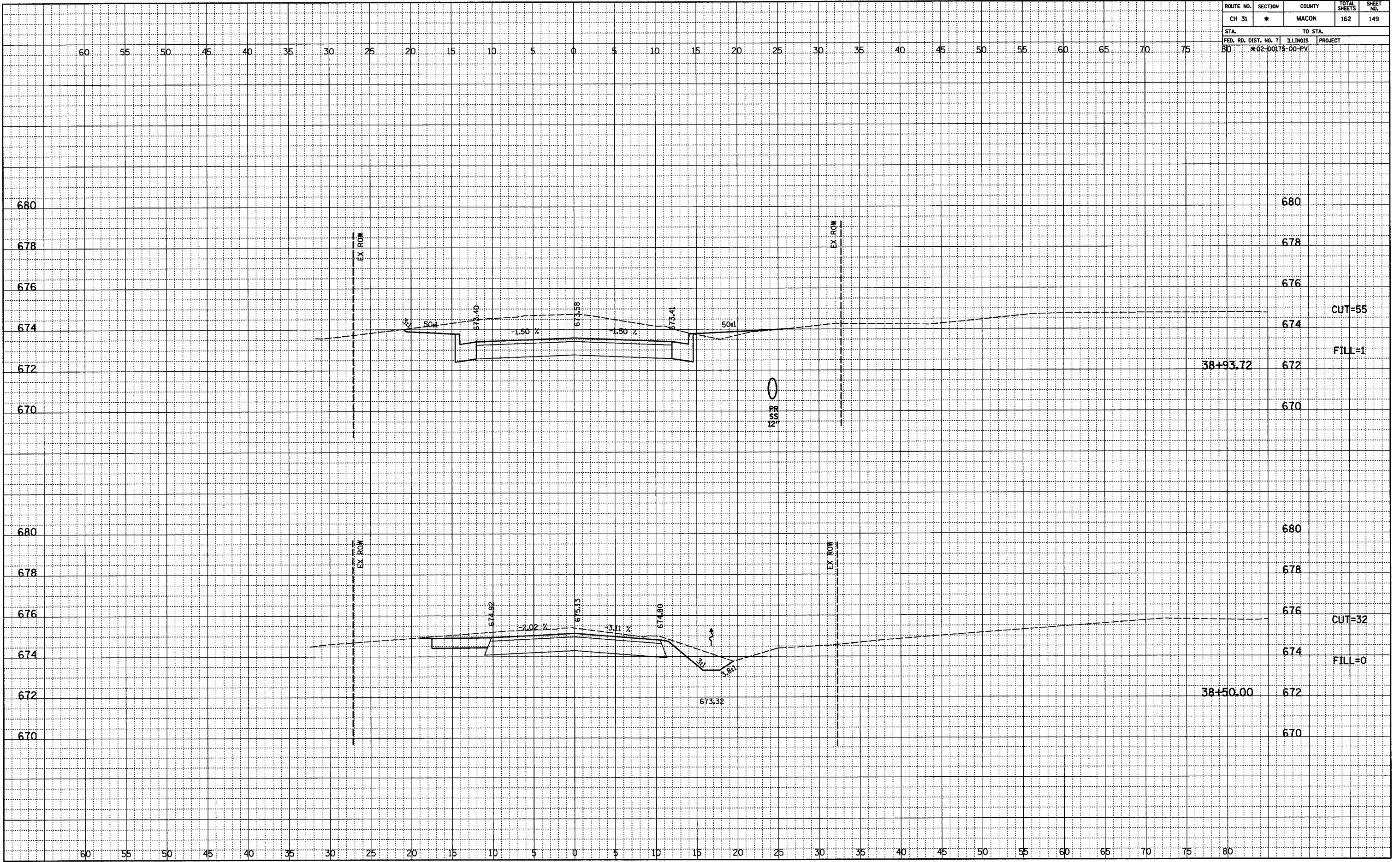
FINAL SURVEYED PLOTTED CHECKED
 NO. DATE BY

ORIGINAL SURVEYED PLOTTED CHECKED
 NO. DATE BY

ROUTE NO.	SECTION	COUNTY	TOTAL SHEETS	SHEET NO.
CH 31	*	MACON	162	149
STA.		TO STA.		
FED. RD. DIST. NO. 7		ILLINOIS	PROJECT	
80		#02-00078-00-FV		

FINAL	SURVEYED	BY	DATE
NO	PLOTTED		
NO	NOTED		
NO	CHECKED		
NO	BY		
NO	DATE		

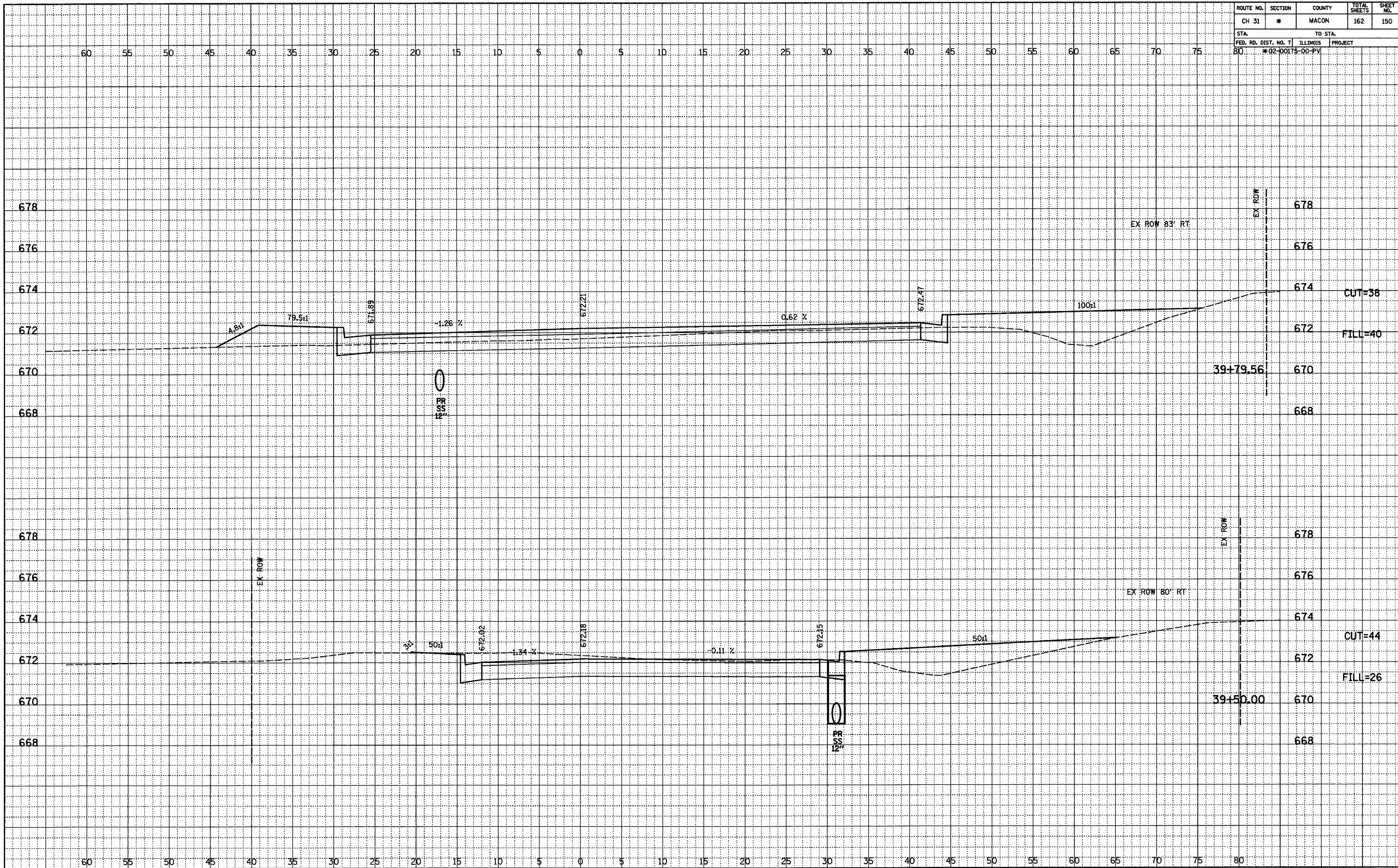
ORIGINAL	SURVEYED	BY	DATE
NO	PLOTTED		
NO	NOTED		
NO	CHECKED		
NO	BY		
NO	DATE		



ROUTE NO.	SECTION	COUNTY	TOTAL SHEETS	SHEET NO.
CH 31	*	MACON	162	150
STA.		TO STA.		
FED. RD. DIST. NO. 7	ILLINOIS	PROJECT		
80	*02-100175-00-PV			

FINAL	SURVEYED	BY	DATE
NOTED	PLOTTED		
CHECKED	CHECKED		
NO. _____	RT. OF WAY CHECKED		

ORIGINAL	SURVEYED	BY	DATE
NOTED	PLOTTED		
CHECKED	CHECKED		
NO. _____	STRUCTURE NOTATIONS OK'D		

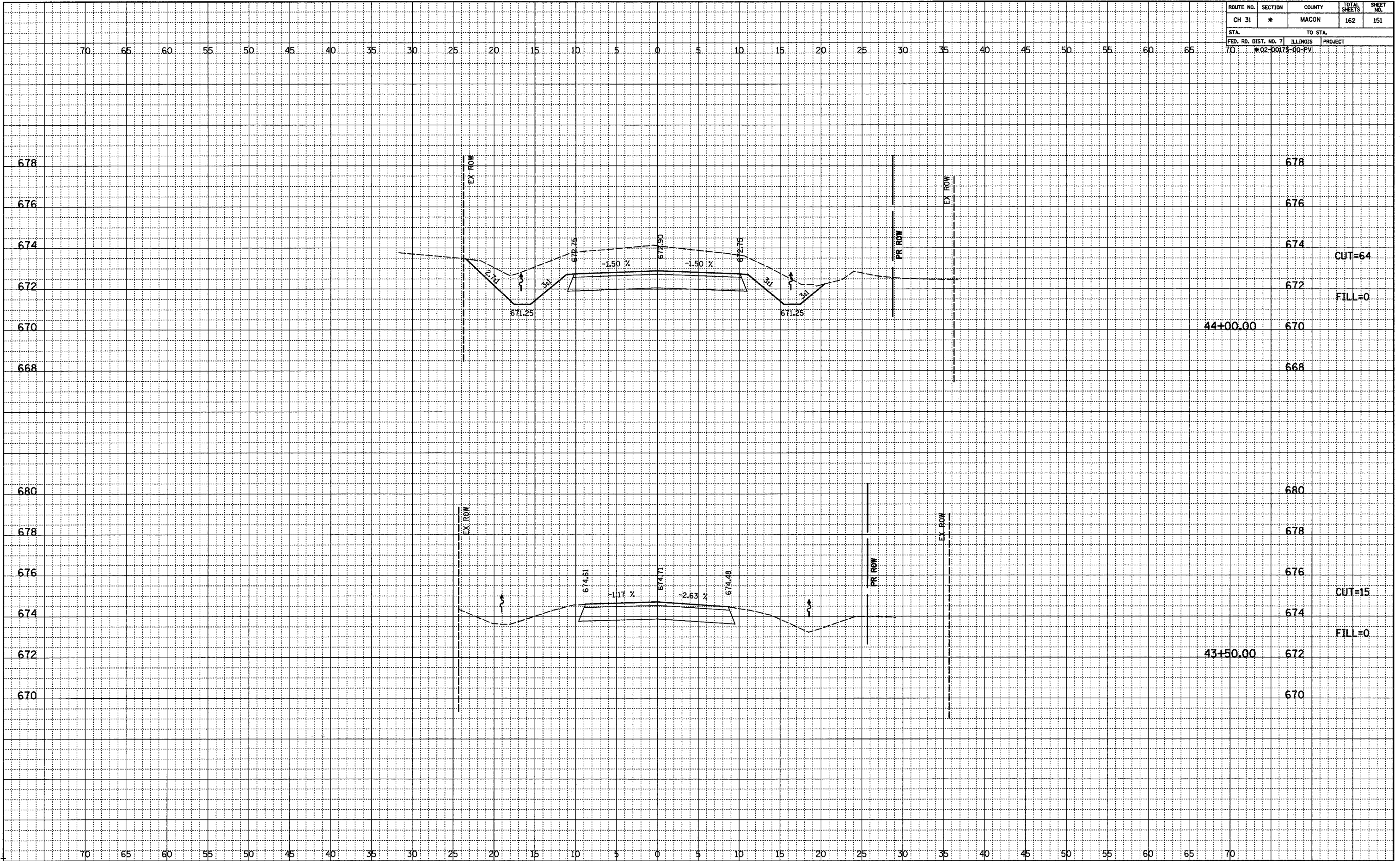


123851500.dwg:Kathy_Court.dwg 9/18/2018 4:22:11 PM

ROUTE NO.	SECTION	COUNTY	TOTAL SHEETS	SHEET NO.
CH 31	*	MACON	162	151
STA.		TO STA.		
FED. RD. DIST. NO. 7		ILLINOIS	PROJECT	
70		#02-00173-00-FV		

DATE	
BY	
FINAL SURVEYED	
NOTED	
NO. _____	
NO. _____	
NO. _____	
NO. _____	

DATE	
BY	
ORIGINAL SURVEYED	
NOTED	
NO. _____	
NO. _____	
NO. _____	
NO. _____	

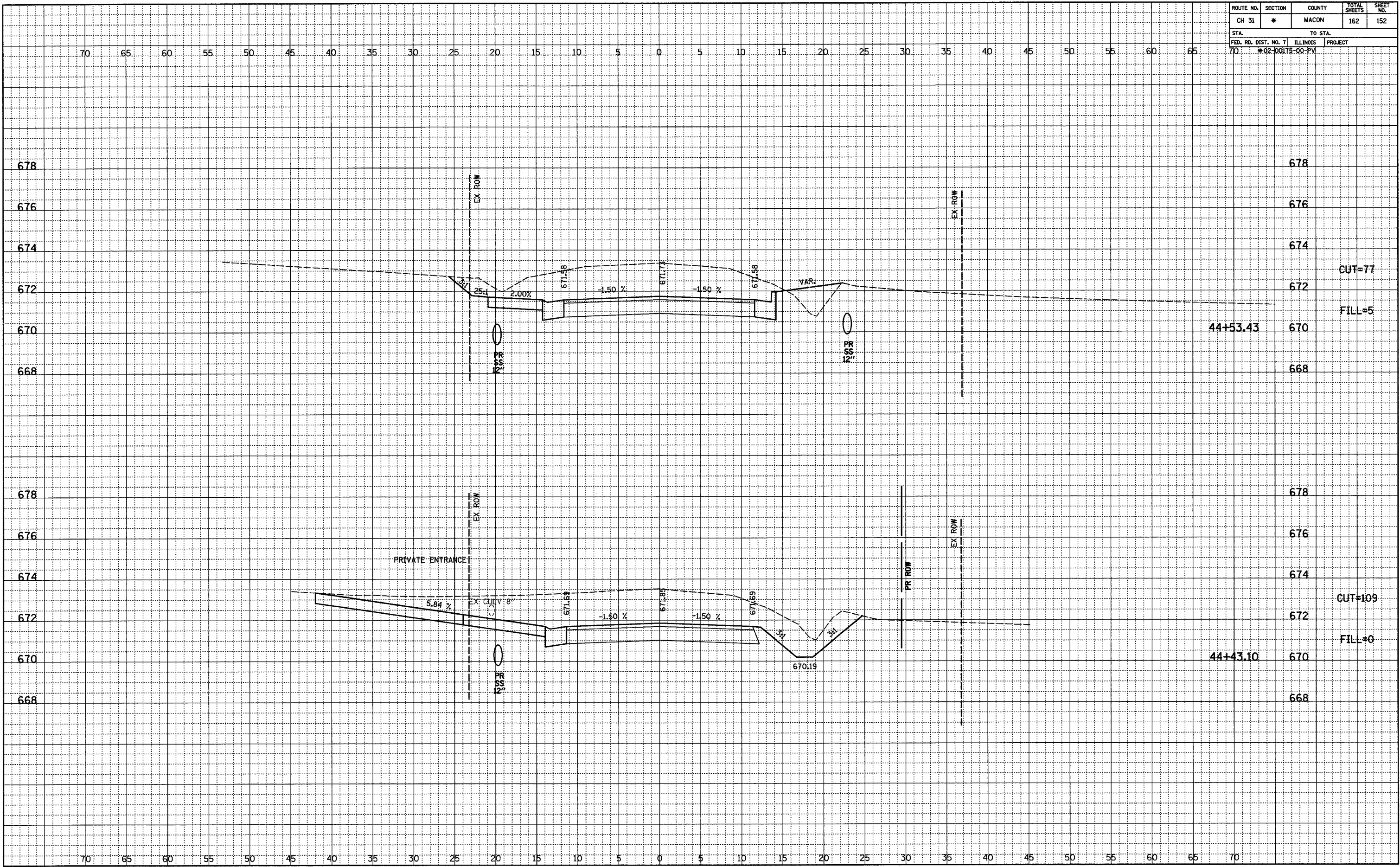


\\001\cadd\Bivack\pigs\asa.dwg 9/18/2013 04:02:12 PM

ROUTE NO.	SECTION	COUNTY	TOTAL SHEETS	SHEET NO.
CH 31	*	MACON	162	152
STA.		TO STA.		
FED. RD. DIST. NO. 7		ILLINOIS	PROJECT	
70		#02-000175-00-PV		

FINAL SURVEYED, PLOTTED, CHECKED, BY DATE
 NOTEBOOK NO. OF WAY CHECKED

ORIGINAL SURVEYED, PLOTTED, CHECKED, BY DATE
 NOTEBOOK NO. STRUCTURE NOTATIONS OK'D



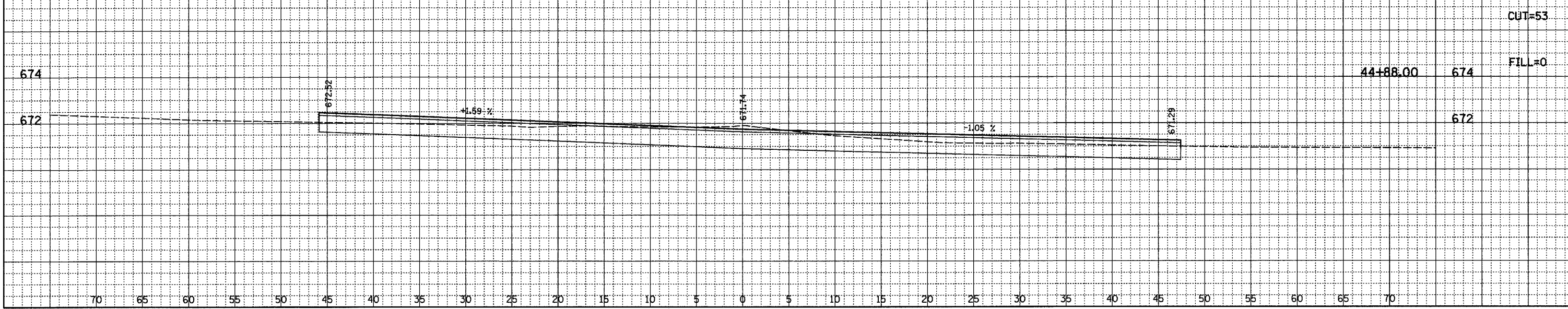
1486314542_441501_Highland.cdw 2/1/2012 2:28:17 PM

ROUTE NO.	SECTION	COUNTY	TOTAL SHEETS	SHEET NO.
CH 31	*	MACON	162	153
STA.		TO STA.		
70		#02-00075-00-PV		

70 65 60 55 50 45 40 35 30 25 20 15 10 5 0 5 10 15 20 25 30 35 40 45 50 55 60 65

FINAL	SURVEYED	BY	DATE
NOTED	PLOTTED		
NO. _____	FT. OF WAY CHECKED		
	FT. OF WAY CHECKED		

ORIGINAL	SURVEYED	BY	DATE
NOTED	PLOTTED		
NO. _____	FT. OF WAY CHECKED		
	FT. OF WAY CHECKED		

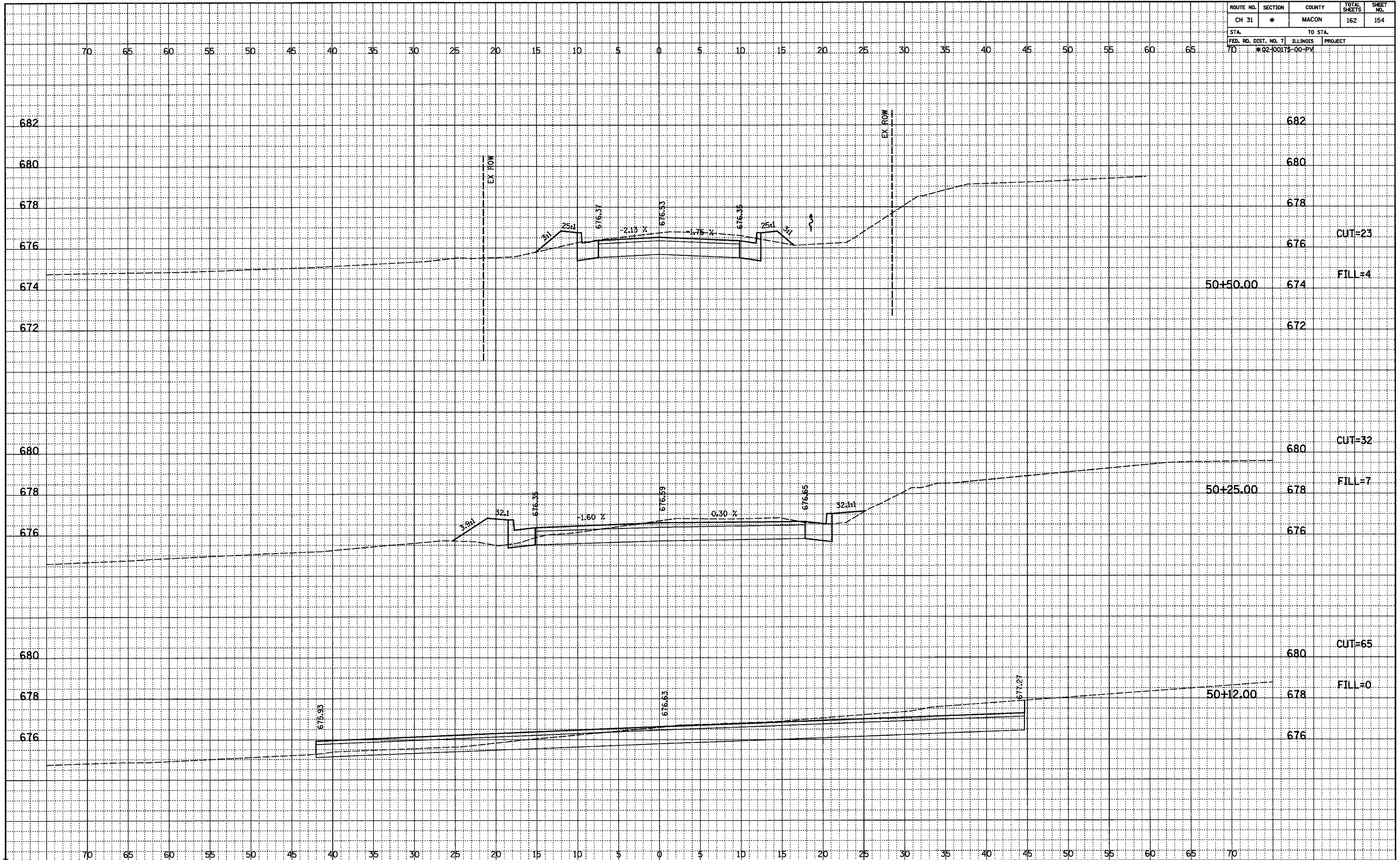


70 65 60 55 50 45 40 35 30 25 20 15 10 5 0 5 10 15 20 25 30 35 40 45 50 55 60 65 70

ROUTE NO.	SECTION	COUNTY	TOTAL SHEETS	SHEET NO.
CH 31	*	MACON	162	154
STA.		TO STA.		
FED. RD. DIST. NO. 7		ILLINOIS	PROJECT	
70		*02-00175-00-PV		

FINAL	SURVEYED	DATE
NOTEBOOK	PLOTTED	
NO.	ALIGNED	
	BY	
	DATE	

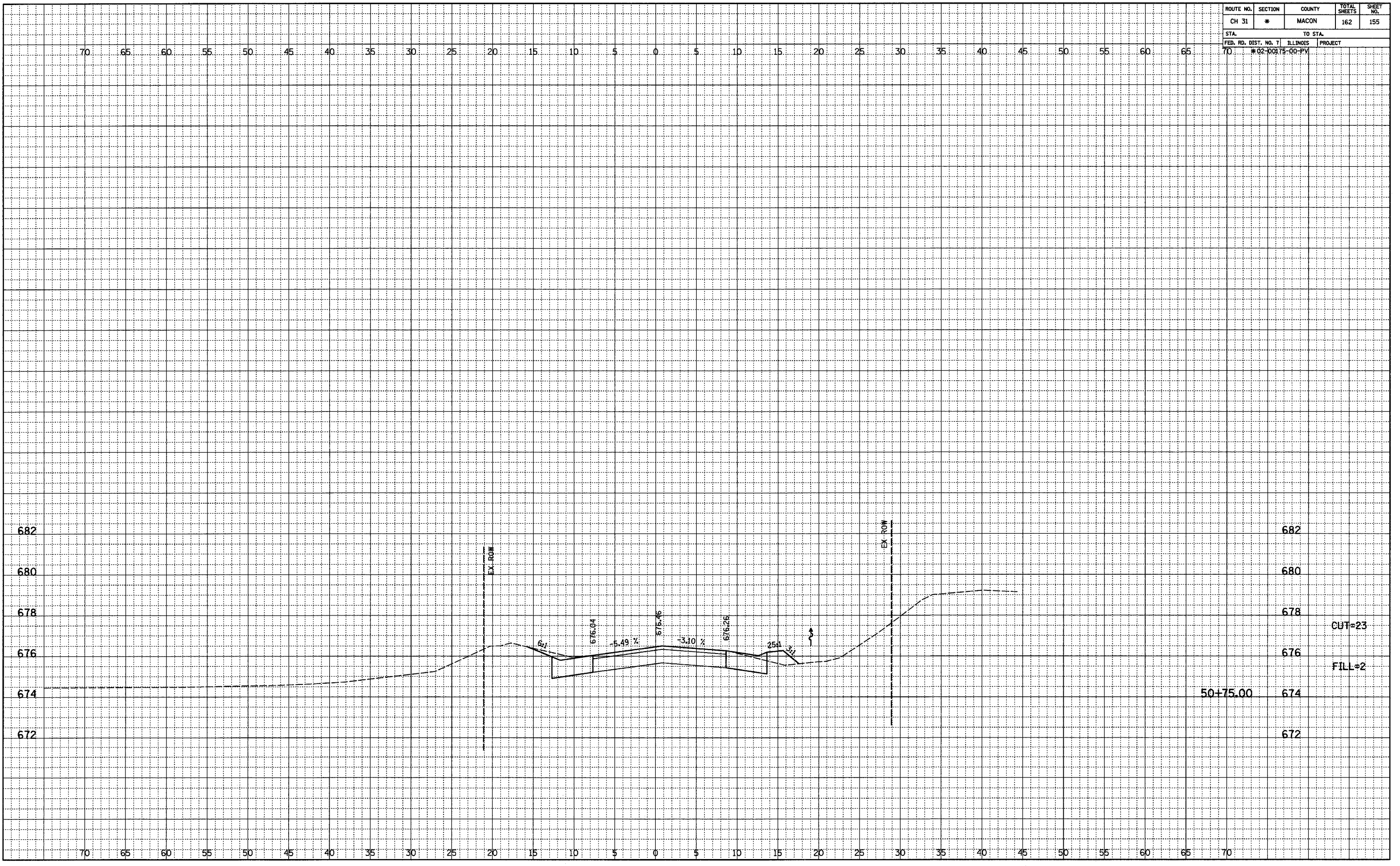
ORIGINAL	SURVEYED	DATE
NOTEBOOK	PLOTTED	
NO.	ALIGNED	
	BY	
	DATE	



ROUTE NO.	SECTION	COUNTY	TOTAL SHEETS	SHEET NO.
CH 31	*	MACON	162	155
STA.			TO STA.	
FED. RD. DIST. NO. 7			ILLINOIS PROJECT	
70			#02-00975-00-PV	

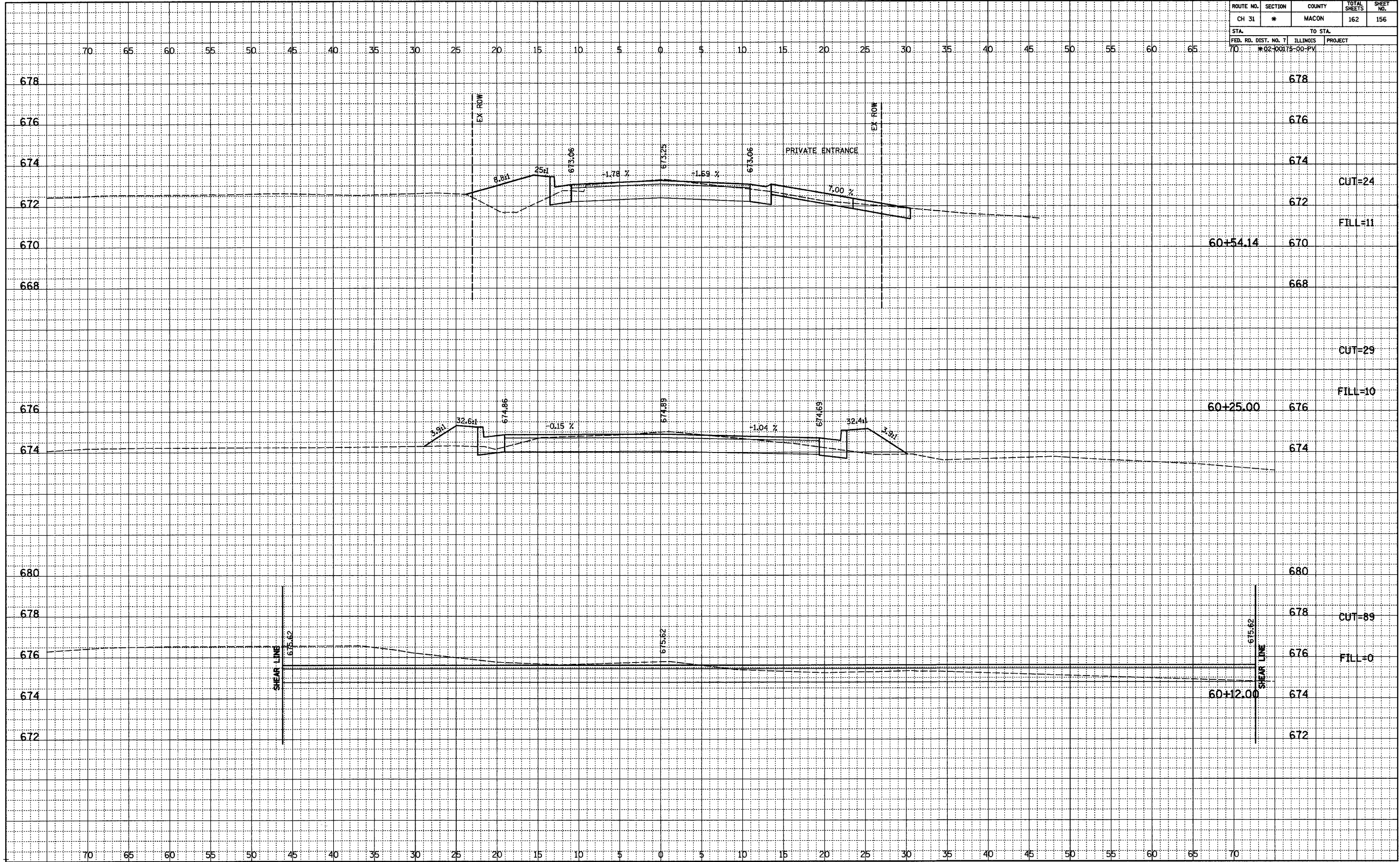
FINAL	SURVEYED	DATE
NOTED	BY	
NO. _____		
	CHECKED	
	BY	
	DATE	

ORIGINAL	SURVEYED	DATE
NOTED	BY	
NO. _____		
	CHECKED	
	BY	
	DATE	



1/16/01 15:58, 2/1/02, 1/1/02 cgr 24, 8/2/2005 12:28:12 PM

ROUTE NO.	SECTION	COUNTY	TOTAL SHEETS	SHEET NO.
CH 31	*	MACON	162	156
STA.	TO STA.	PROJECT		
70	70	*02-00075-00-PV		



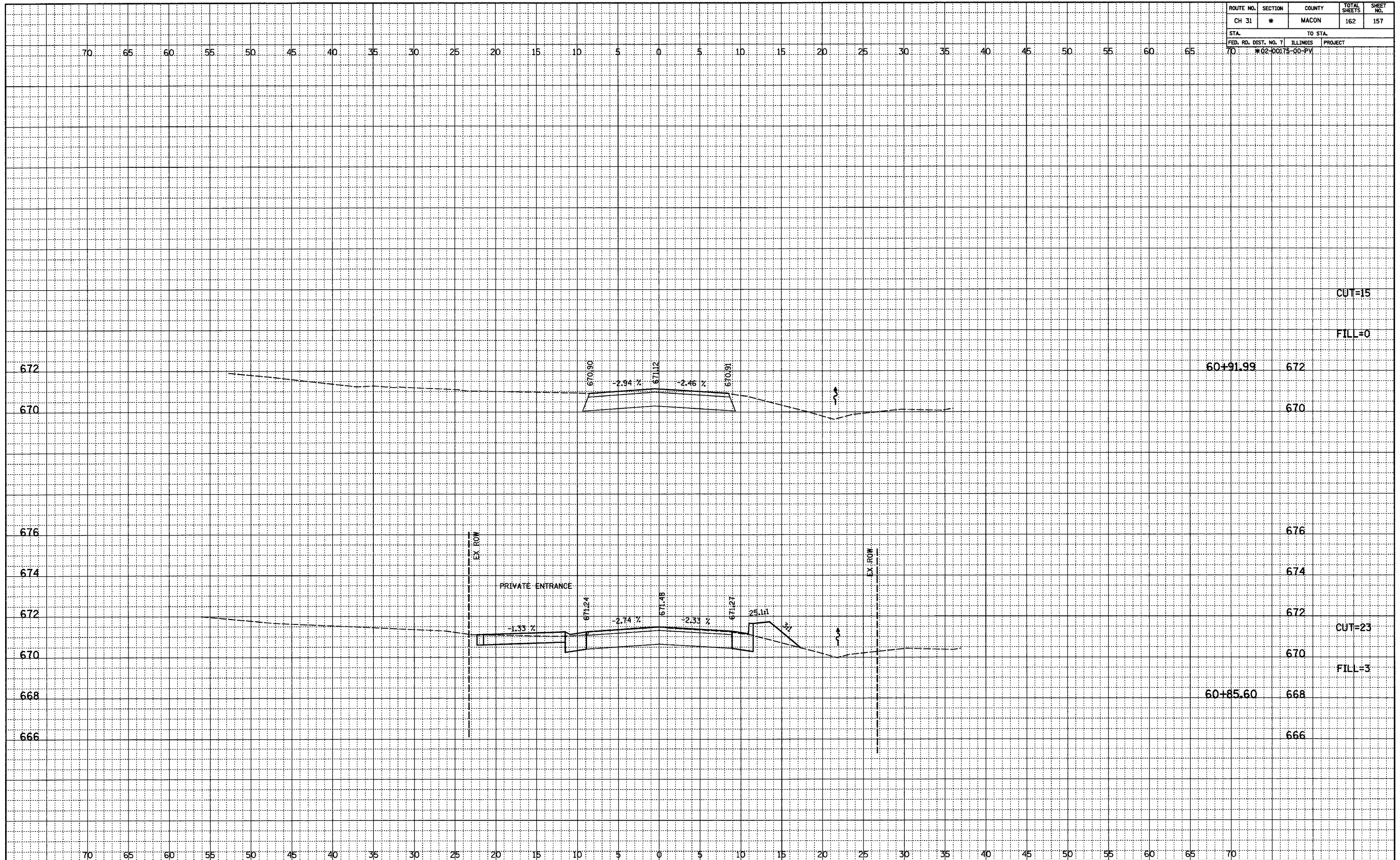
BY	DATE
FINAL SURVEYED, PLOTTED, CHECKED, NOTED, BY, OF, MAY, CHECKED, NO.	

BY	DATE
ORIGINAL SURVEYED, PLOTTED, CHECKED, NOTED, BY, OF, MAY, CHECKED, NO.	
STRUCTURE NOTATIONS OK'D	

ROUTE NO.	SECTION	COUNTY	TOTAL SHEETS	SHEET NO.
CH 31	*	MACON	162	157
STA.		TO STA.		
FED. RD. DIST. NO. 7	ILLINOIS	PROJECT		
70	#02-00175-00-PV			

FINAL	SURVEYED	DATE
NOTEBOOK	PLOTTED	
NO.	ALIGNMENT CHECKED	
	BY	
	DATE	

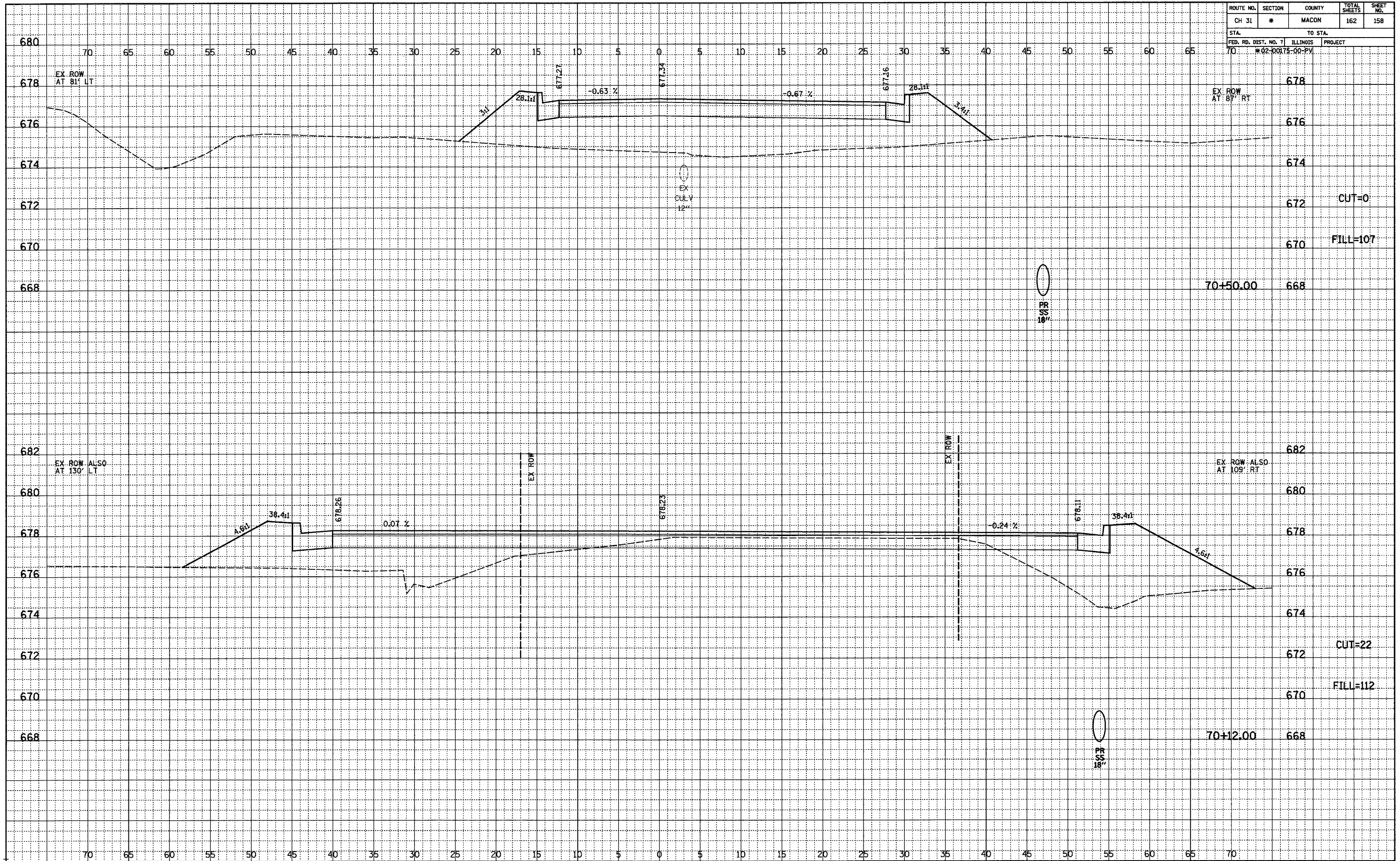
ORIGINAL	SURVEYED	DATE
NOTEBOOK	PLOTTED	
NO.	GRADE CHECKED	
	BY	
	DATE	



CUT=15
FILL=0

CUT=23
FILL=3

ROUTE NO.	SECTION	COUNTY	TOTAL SHEETS	SHEET NO.
CH 31	*	MACON	162	158
STA.		TO STA.		
70		#02-00175-00-PV		



DATE	BY
DATE	BY
DATE	BY
DATE	BY
DATE	BY

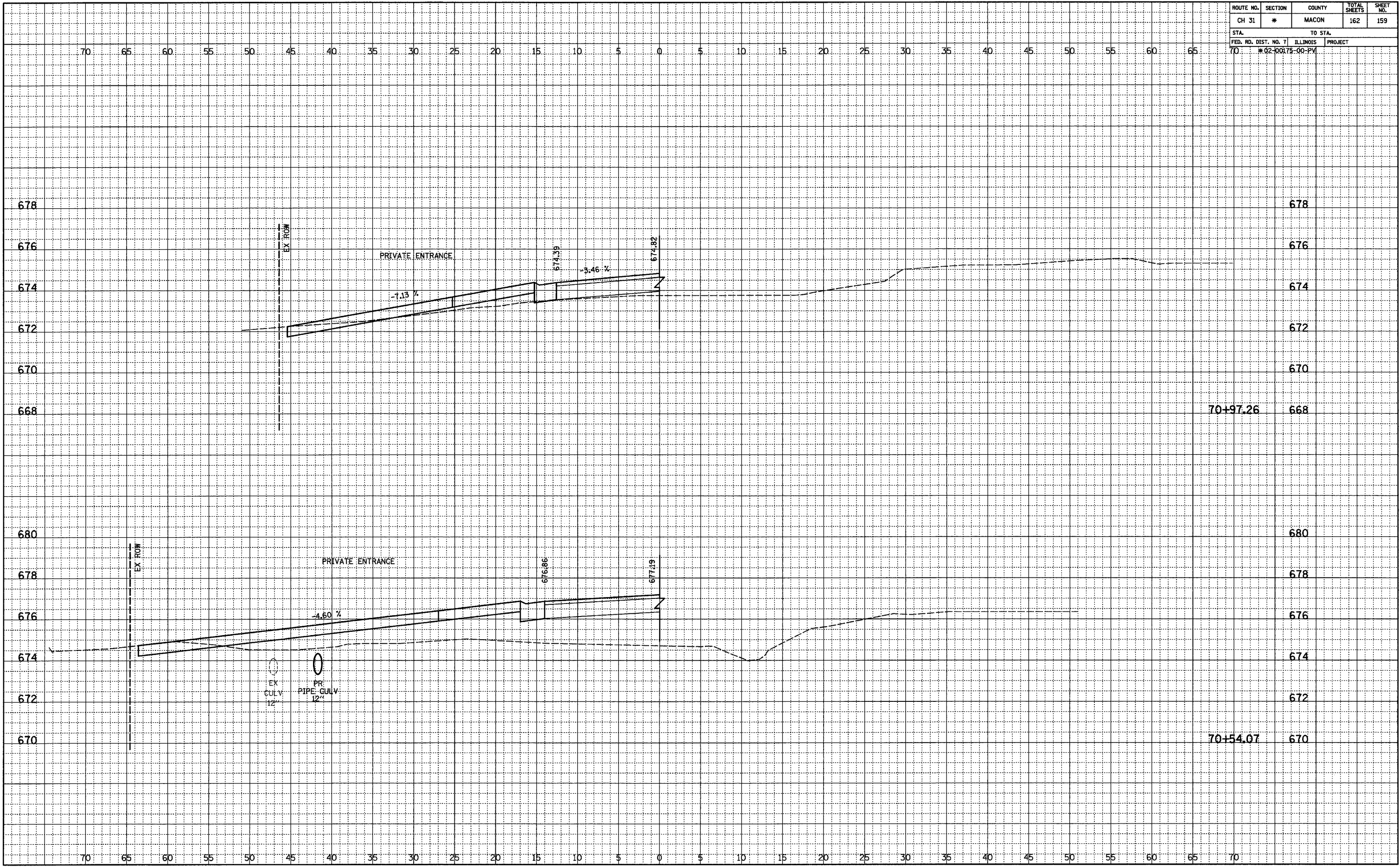
DATE	BY
DATE	BY
DATE	BY
DATE	BY
DATE	BY

146045900_271100.dwg 04/05/2005 14:10:18.00

ROUTE NO.	SECTION	COUNTY	TOTAL SHEETS	SHEET NO.
CH 31	*	MACON	162	159
STA.		TO STA.		
FED. RD. DIST. NO. 7		ILLINOIS	PROJECT	
70		*02-00075-00-PV		

FINAL	SURVEYED	BY	DATE
NO. _____	PLOTTED		
	CHECKED		
	BY		
	DATE		

ORIGINAL	SURVEYED	BY	DATE
NO. _____	PLOTTED		
	CHECKED		
	BY		
	DATE		



70+97.26 668

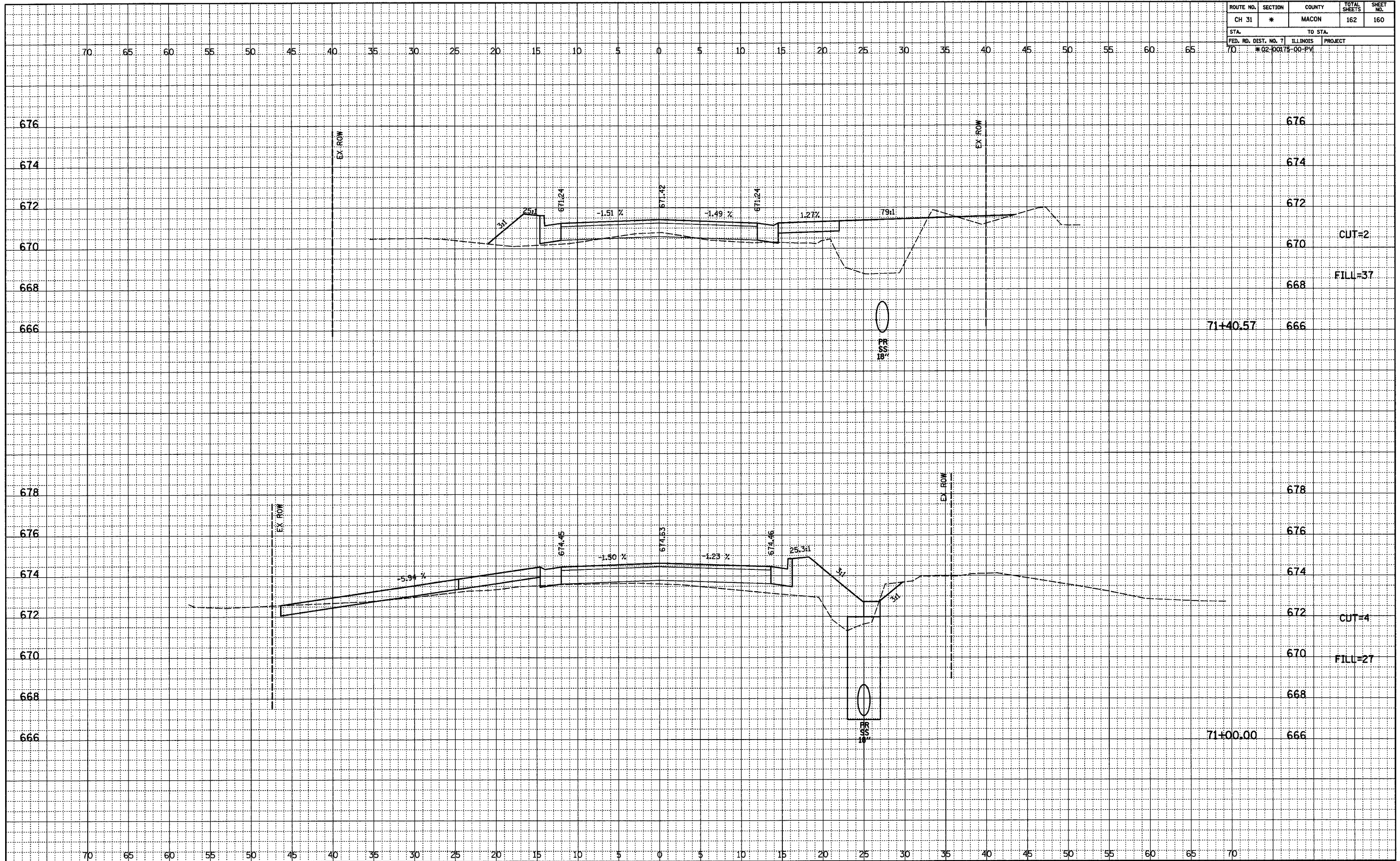
70+54.07 670

148021485, 24122, 281125, 24109/083 84 76 11 PW

ROUTE NO.	SECTION	COUNTY	TOTAL SHEETS	SHEET NO.
CH 31	*	MACON	162	160
STA. TO STA.		ILLINOIS PROJECT		
70		#02-00875-00-PV		

FINAL	SURVEYED	DATE
NOTEBOOK	PLOTTED	
NO.	ALIGNED	
	BY	
	NO. OF REV. CHECKED	
	BY	

ORIGINAL	SURVEYED	DATE
NOTEBOOK	PLOTTED	
NO.	ALIGNED	
	BY	
	NO. OF REV. CHECKED	
	BY	



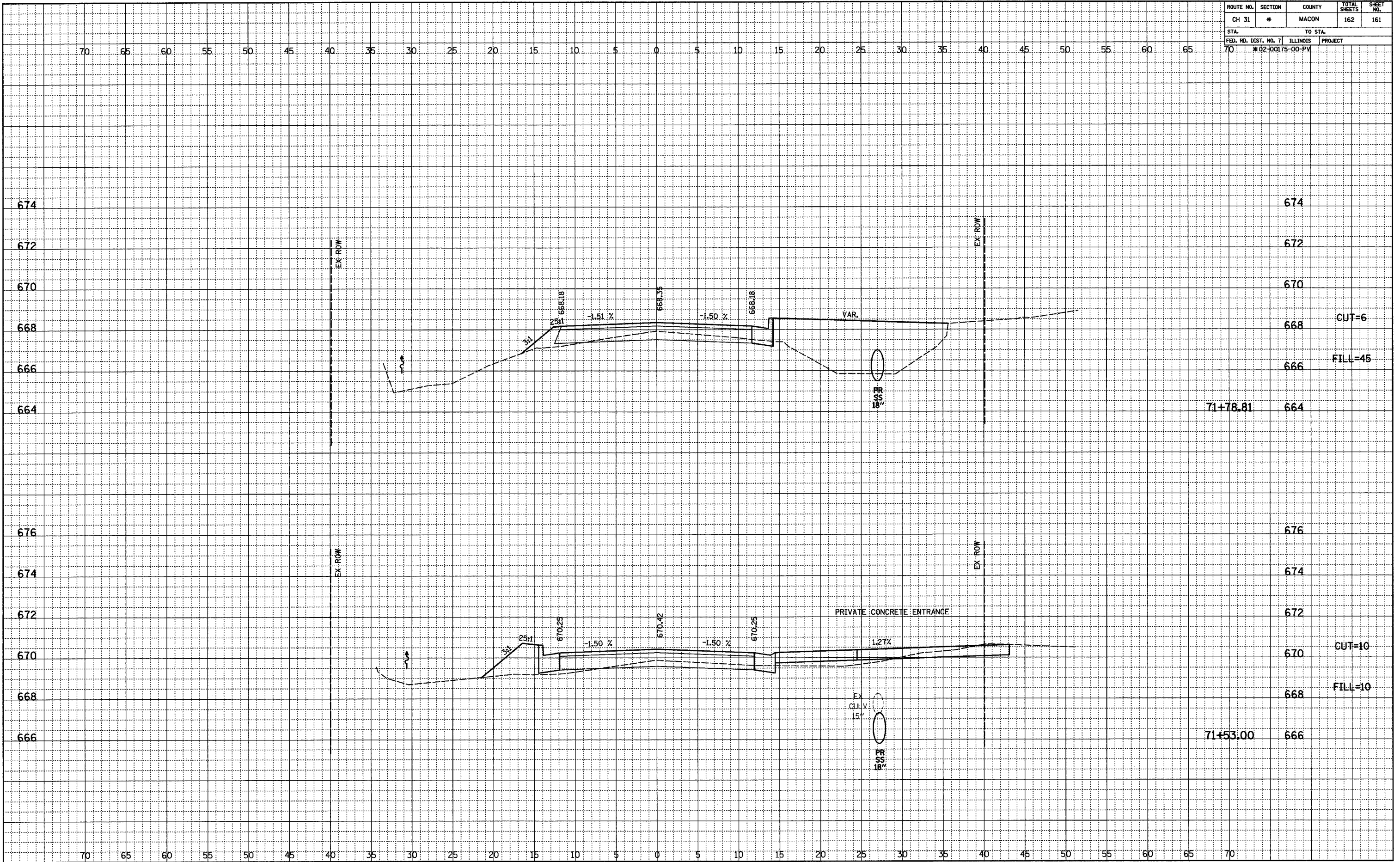
676	676	
674	674	
672	672	
670	670	CUT=2
668	668	FILL=37
666	666	71+40.57

678	678	
676	676	
674	674	
672	672	CUT=4
670	670	FILL=27
668	668	
666	666	71+00.00

ROUTE NO.	SECTION	COUNTY	TOTAL SHEETS	SHEET NO.
CH 31	*	MACON	162	161
STA.		TO STA.		
FED. RD. DIST. NO. 7		ILLINOIS	PROJECT	
70		#02-00179-00-PV		

FINAL	SURVEYED	DATE
NOTED	PLOTTED	BY
NO.	RT. OF WAY	CHECKED
		NO.

ORIGINAL	SURVEYED	DATE
NOTED	PLOTTED	BY
NO.	RT. OF WAY	CHECKED
		NO.



48501361.dwg 01/13/2010 10:00:00 AM

ROUTE NO.	SECTION	COUNTY	TOTAL SHEETS	SHEET NO.
CH 31	*	MACON	162	162
STA. TO STA.				
FED. RD. DIST. NO. 7	ILLINOIS	PROJECT		
70	#02-00175-00-PV			

FINAL SURVEYED
 PLOTTED
 ELEVATION CHECKED
 BY: _____ DATE: _____
 NO. _____

ORIGINAL SURVEYED
 PLOTTED
 ELEVATION CHECKED
 BY: _____ DATE: _____
 NO. _____

