

STATE OF ILLINOIS
DEPARTMENT OF TRANSPORTATION
DIVISION OF HIGHWAYS

PLANS FOR PROPOSED FEDERAL HIGHWAY PROJECT

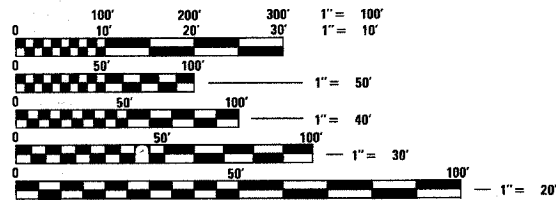
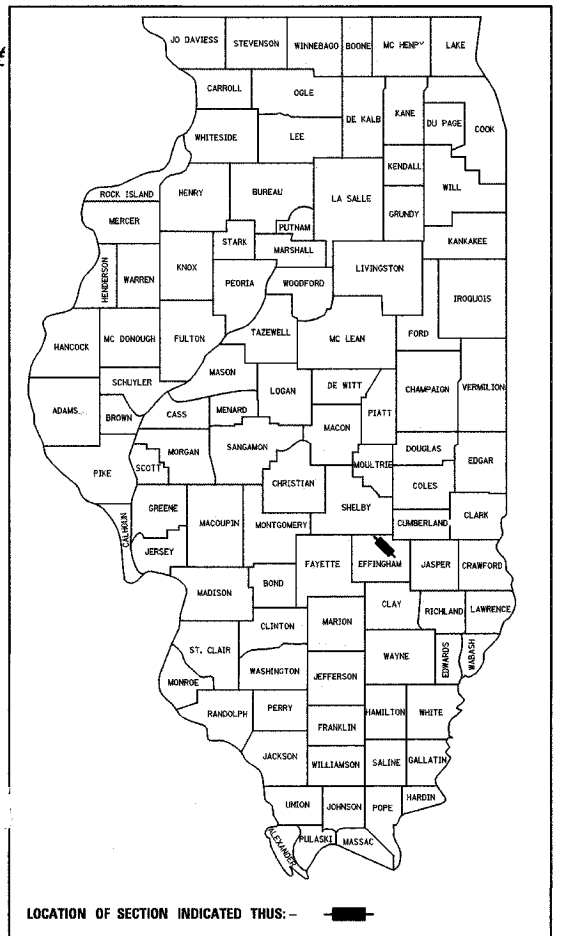
| | | | | |
|---|---------|-----------|--------------|-----------|
| F.A.P. RTE. | SECTION | COUNTY | TOTAL SHEETS | SHEET NO. |
| 774 | | EFFINGHAM | 267 | 1 |
| FED. ROAD DIST. NO. 7 ILLINOIS FED. AID PROJECT | | | | |
| *107WRS-1, 107BY, 107BY-1 | | | | |
| CONTRACT NO. 94827 | | | | |

D-97-012-01

NOTE: WHEREVER IN THESE PLANS REFERENCE IS MADE TO SECTION 107WRS-1, 107BY, 107BY-1, 107B-2, IT SHALL MEAN 107WRS-1, 107BY, 107BY-1.

FOR INDEX OF SHEETS, SEE SHEET NO. 2
FOR SUMMARY OF QUANTITIES, SEE SHEET NO'S 4-9

F.A.P. ROUTE 774 (ILLINOIS ROUTE 32/33)
SECTION 107WRS-1, 107BY, 107BY-1
PROJECT: ACF-0774-(023)
EFFINGHAM COUNTY
C- 97-099-01



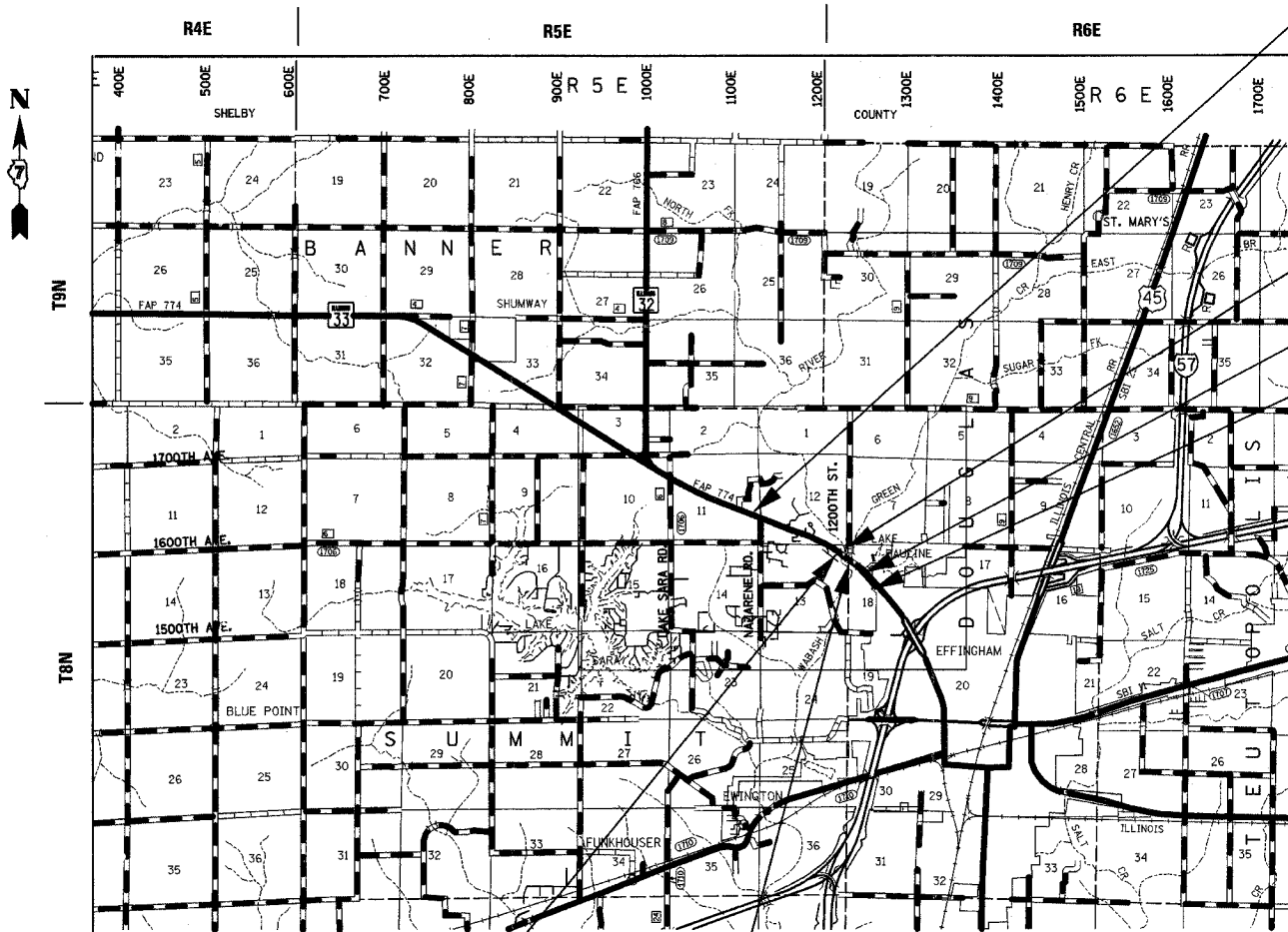
FULL SIZE PLANS HAVE BEEN PREPARED USING STANDARD ENGINEERING SCALES, REDUCED SIZED PLANS WILL NOT CONFORM TO STANDARD SCALES, IN MAKING MEASUREMENTS ON REDUCED PLANS, THE ABOVE SCALES MAY BE USED.

PROJECT ENGINEER: BILL STANLEY
SQUAD LEADER:
TELEPHONE: 217-342-8320

FOR UNDERGROUND UTILITY LOCATIONS CALL J.U.L.I.E. TOLL FREE 1-800-892-0123 SUMMIT TOWNSHIP DOUGLAS TOWNSHIP

DESIGN DESIGNATION: 1803 (24) ARTERIAL 3.87 (FD 20)
ADT = 13300 (2001)

CONTRACT NO. 94827
SUMMIT TOWNSHIP
DOUGLAS TOWNSHIP



PROPOSED IMPROVEMENT BEGINS STA. 942 + 50.00

STRUCTURE NO. 025-3161
BRIDGE SECTION 107B-2
TO REMAIN

STATION EQUATION
STA. 1039 + 00.00 (BK) =
STA. 39 + 00.00 (AH)

PROPOSED IMPROVEMENT ENDS STA. 46 + 80.05

STRUCTURE NO. 025-0078
BRIDGE SECTION 107B-1
BEGINS STA. 1010 + 18.59
ENDS STA. 1012 + 82.59

STRUCTURE NO. 025-0077
BRIDGE SECTION 107BY-1
BEGINS STA. 1017 + 74.09
ENDS STA. 1019 + 99.75

LOCATION MAP

GROSS AND NET LENGTH OF PROJECT = 10,430 FT. = 1.98 MILES



Sheila Kimlinger
SHEILA J. KIMLINGER, P.E.
DATE: March 2, 2005
EXPIRES: 11/30/2008

FHWA _____ 23 _____
DIVISION ADMINISTRATOR

**PRINTED BY AUTHORITY
OF THE STATE OF ILLINOIS**