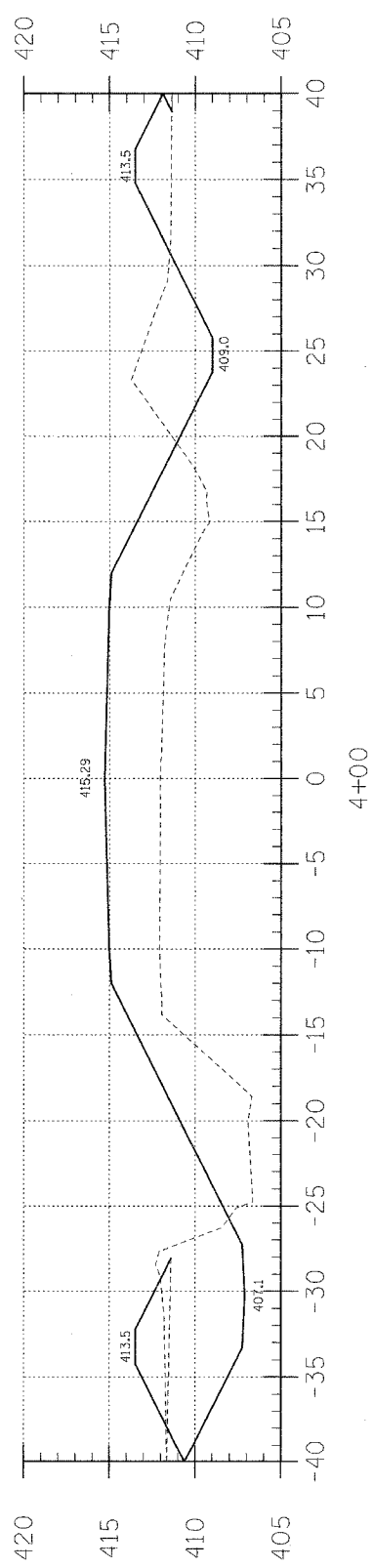
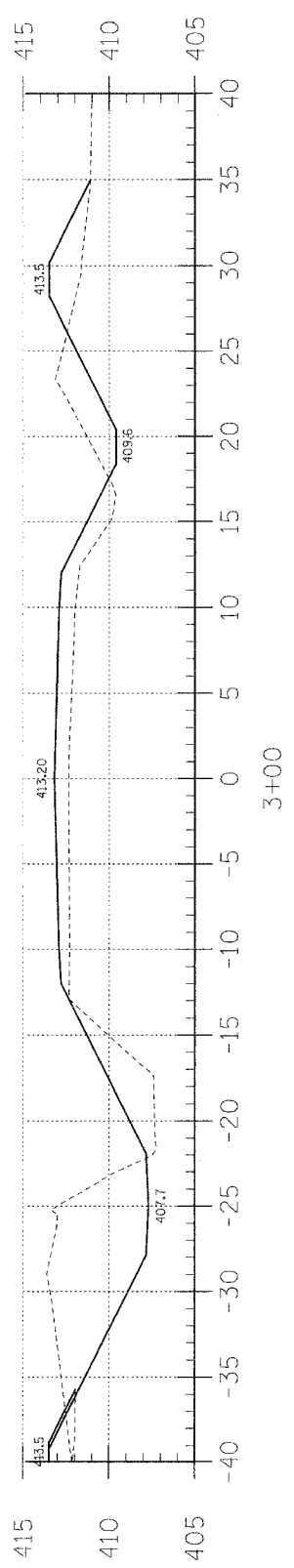


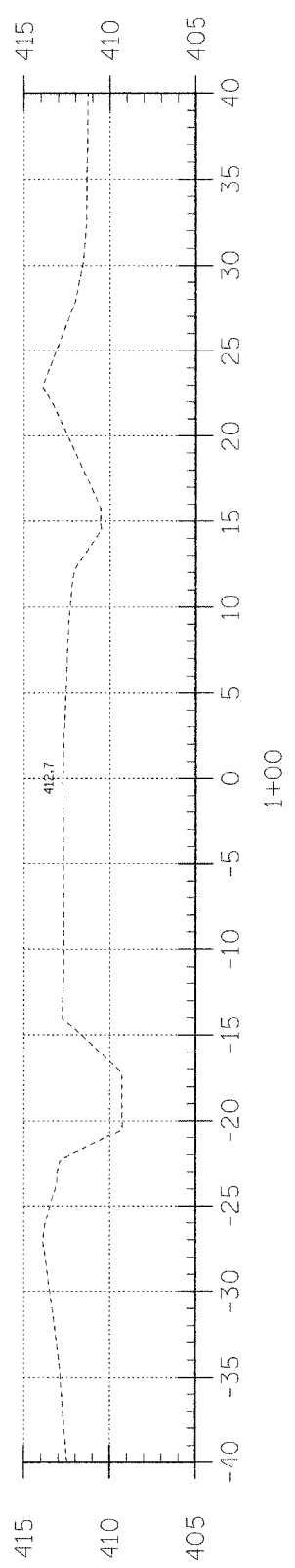
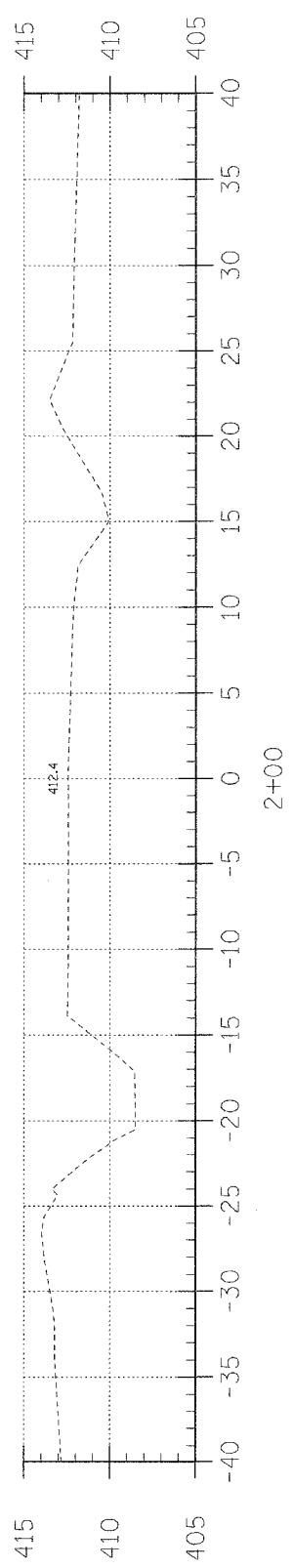
C = 99.9
F = 196.6



C = 78.4
F = 167.9



C = 62.2
F = 54.5



EARTHWORK SCHEDULE

LOCATION	EARTH EXCAVATION		CHANNEL EXCAVATION		ESTIMATED UNSUITABLE MATERIAL		SUITABLE MATERIAL ADJUSTED FOR SHRINKAGE		EMBANKMENT		EARTHWORK BALANCE WASTE (+) OR SHORTAGE (-)	
	CUBIC YARD	CUBIC YARD	CUBIC YARD	CUBIC YARD	CUBIC YARD	CUBIC YARD	CUBIC YARD	CUBIC YARD	CUBIC YARD	CUBIC YARD	CUBIC YARD	CUBIC YARD
STA 0+00 TO 4+69.25	586.6	0.0	0.0	0.0	0.0	440.0	964.4	-524.4				
STA 4+69.2 TO 5+30.8	0.0	376.6	188.3	0.0	141.2	0.0	947.7	-686.6				
STA 5+30.8 TO 9+00	348.1	0.0	0.0	0.0	261.1							
TOTAL	934.7	376.6	188.3	842.3	1912.0	-1069.8						

TOWNSHIP ROUTE 125
GREATHOUSE CREEK
WABASH COUNTY, ILLINOIS

SHEET TITLE:

CROSS-SECTIONS

SCALE: 1" = 5'
BY: DKB
DATE: 11/30/05
REV: MLG

3 OF 13 SHEETS


SHEET NO. 3

T.R.	SECTION	COUNTY	TOTAL SHEETS	SHEET NO.
125	04-03111-00-BR	WABASH	13	3
FED. ROAD DIST. NO. 7	ILLINOIS	GREATHOUSE CREEK		
LEC JOB # 1031017WB		CONTRACT NO. 95419		

323 W. 3RD ST.
P.O. BOX 160
MT. CARMEL, IL
62868
PHONE: (618)-262-8651
FAX: (618)-263-3327
405 W. STATE ST.
SUITE 1
PRINCETON, IN
47670
PHONE: (812)-386-7611
FAX: (812)-385-2812



PROFESSIONAL DESIGN FIRM
LAND SURVEY & PROFESSIONAL ENGINEERING CORPORATION
184-00087
(62-032435)(35-002769)



DUSTIN K. BUNTING
NAME: *[Signature]*
SIGNATURE
DATE: 02-04-05
11-30-05 EXPIRES