

**THOUVENOT,
WADE &
MOERCHEN, INC.**
ENGINEERS • SURVEYORS • PLANNERS



CORPORATE OFFICE
4940 OLD COLLINSVILLE RD.
SWANSEA, ILLINOIS 62226
TEL 1618 624-4488
FAX 1618 624-6688
corp@twm-inc.com

WATERLOO OFFICE
118 EAST THIRD STREET
WATERLOO, ILLINOIS 62298
TEL 1618 939-5050
FAX 1618 939-3938
waterloo@twm-inc.com

ST. LOUIS OFFICE
1001 CRAIG ROAD, SUITE 260
ST. LOUIS, MISSOURI 63146
TEL 314 236-5052
FAX 314 872-2194
stlouis@twm-inc.com

| PROFESSIONAL REGISTRATIONS | LICENSE NO. |
|-------------------------------------|-------------|
| ILLINOIS PROFESSIONAL DESIGN FIRM | 184-00120 |
| PROFESSIONAL ENGINEERING CORP. | 62-025370 |
| PROFESSIONAL STRUCTURAL ENGR. CORP. | 81-005202 |
| ILLINOIS PROF. LAND SURVEYING CORP. | 048-000029 |
| MISSOURI PROFESSIONAL ENGR. CORP. | MC 001528 |
| MISSOURI LAND SURVEYING CORP. | MC 000346 |

SEAL

Renewal Date: _____
Signature Date: _____

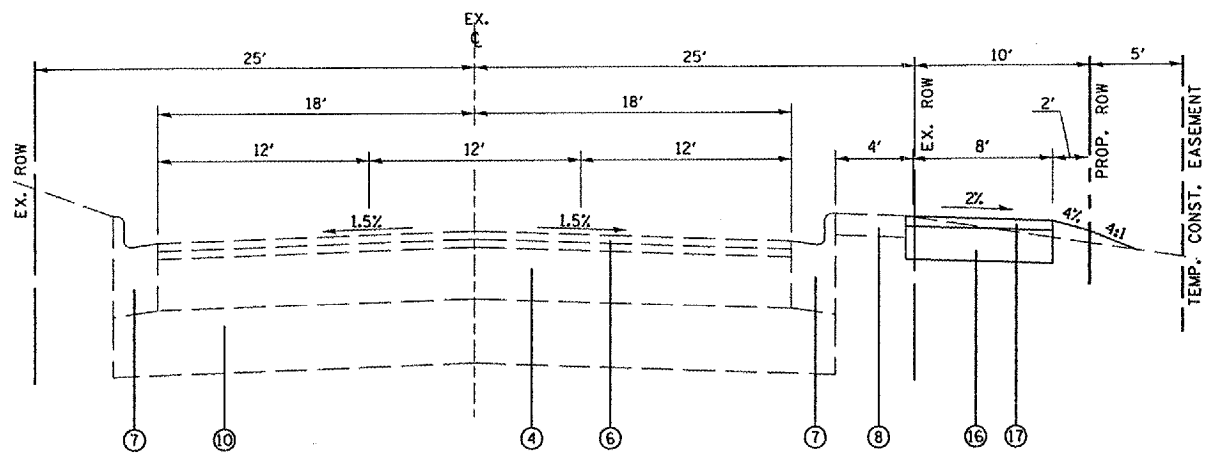
STATEMENT OF RESPONSIBILITY
I hereby certify that the document herein to be authorized by my seal is restricted to this sheet, and I hereby disclaim any responsibility for all other drawings, specifications, estimates, reports or other documents or instruments relating to or intended to be utilized for any other part of the architectural, engineering or survey project.

PROPOSED TYPICAL SECTIONS

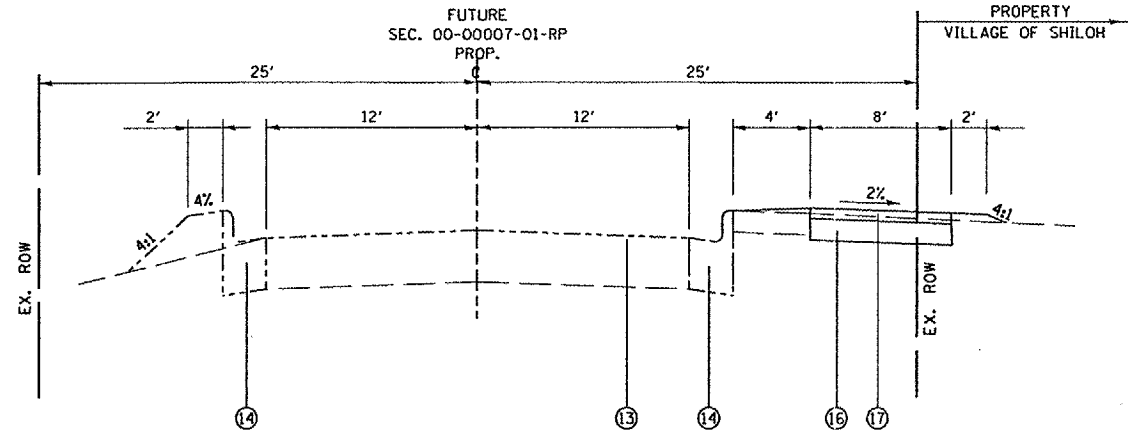
**BIKE TRAIL
VILLAGE OF SHILOH
ST. CLAIR COUNTY, ILLINOIS**

| REV. | DATE | DESCRIPTION |
|------|------|-------------|
| △ | / / | |
| △ | / / | |

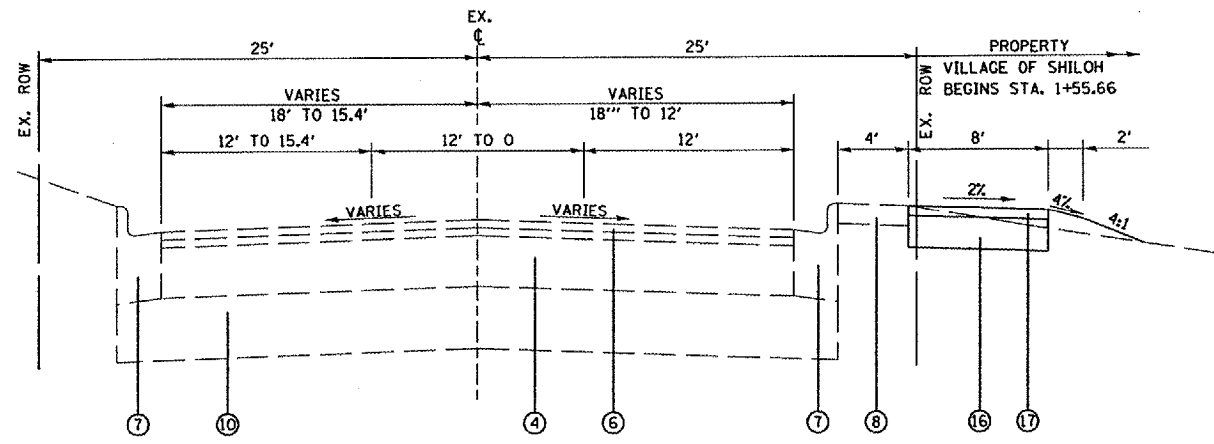
| | |
|--|-----------------------------------|
| DRAWN BY: | SHEET 6 OF 37 SHEETS |
| DESIGNED BY: | |
| CHECKED BY: | |
| CONTRACT NUMBER | |
| PROJECT NUMBER 99751 | |
| <input checked="" type="checkbox"/> ISSUED FOR REVIEW <input type="checkbox"/> ISSUED FOR BIDDING <input type="checkbox"/> ISSUED FOR CONSTR. <input type="checkbox"/> RECORD DRAWING | |



PROPOSED TYPICAL SECTION SEIBERT ROAD
STA. 0+38.63 TO STA. 1+72.31



PROPOSED TYPICAL SECTION SEIBERT ROAD
STA. 3+10.00 TO STA. 3+49.02 (EOP - PARK DR.)



PROPOSED TYPICAL SECTION SEIBERT ROAD
STA. 1+72.31 TO STA. 3+10.00

LEGEND

- ① EXISTING OIL & CHIP ROADWAY
- ② EARTH EXCAVATION
- ③ PROPOSED BITUMINOUS SURFACE TREATMENT A-2
- ④ EXISTING BITUMINOUS BASE COURSE
- ⑤ PROPOSED SCARIFYING AND REGRADING EXISTING ASPHALT SURFACE
- ⑥ EXISTING BITUMINOUS OVERLAYED PAVEMENT, VARIES
- ⑦ EXISTING COMBINATION CURB & GUTTER, TYPE B-6.24
- ⑧ EXISTING CONCRETE SIDEWALK, 4"
- ⑨ EXISTING PCC BASE COURSE WIDENING, 7"
- ⑩ EXISTING LIME MODIFIED SOIL, 12"
- ⑪ EXISTING BITUMINOUS BASE COURSE WIDENING
- ⑫ PROPOSED BITUMINOUS BASE COURSE WIDENING, SUPERPAVE 10"
- ⑬ PROPOSED BITUMINOUS PAVEMENT (FUTURE CONSTRUCTION)
- ⑭ PROPOSED COMBINATION CURB & GUTTER, TYPE B-6.24 (FUTURE CONSTRUCTION)
- ⑮ PROPOSED PCC SIDEWALK, 4"
- ⑯ PROPOSED BITUMINOUS SHARED-USE TRAIL - AGGREGATE BASE COURSE T-A, 6"
- ⑰ PROPOSED BITUMINOUS TWO WAY BICYCLE TRAIL - BITUMINOUS CONCRETE SURFACE COURSE, SUPERPAVE, IL9.5L (LOW ESAL), 2"
- ⑱ PROPOSED AGGREGATE BASE COURSE, TYPE A (TON)

PLAN

| | |
|-----------|--|
| DATE | |
| BY | |
| REVIEWED | |
| PLOTTED | |
| NOTE BOOK | |
| NO. | |

PROFILE

| | |
|-----------|--|
| DATE | |
| BY | |
| REVIEWED | |
| PLOTTED | |
| NOTE BOOK | |
| NO. | |

STIMES
STILES