

RTE.	SECTION	COUNTY	TOTAL SHEETS	SHEET NO.
VARIOUS	-	VARIOUS	13	1

*D-9 CONT. MAINT. FY 05-9

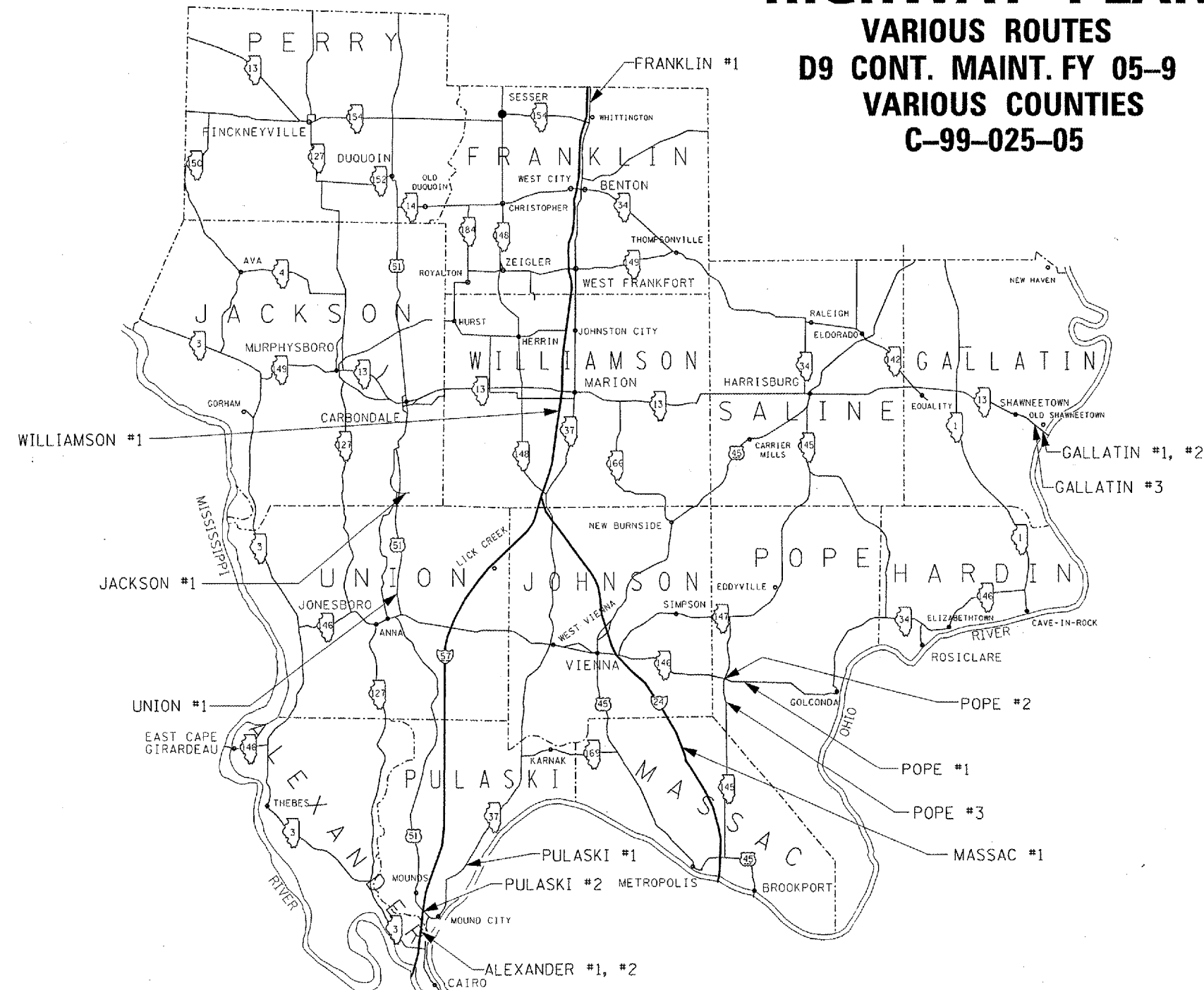
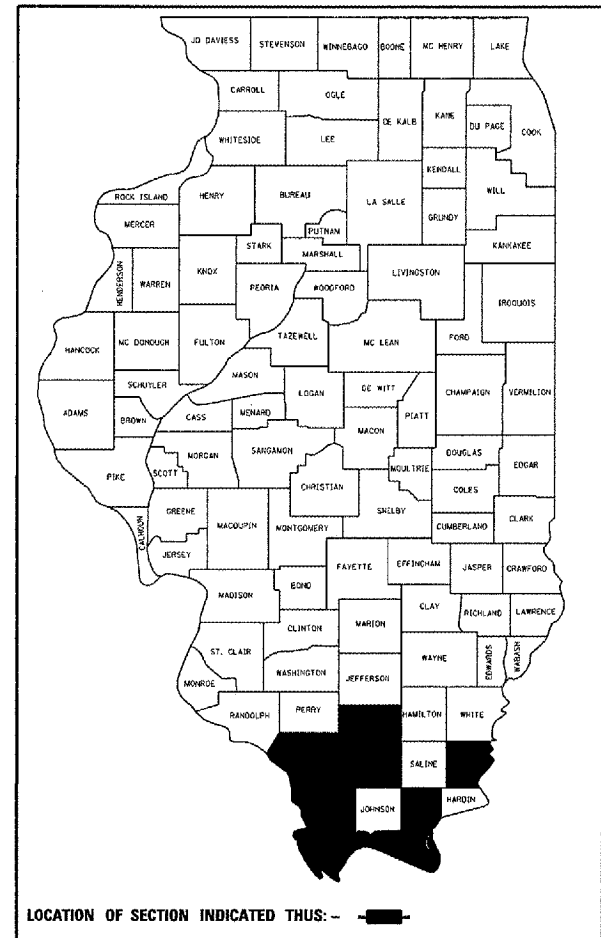
FOR SIGNATURES/INDEX/STANDARDS/GENERAL NOTES, SEE SHEET NO. 2

FOR SUMMARY OF QUANTITIES, SEE SHEET NO. 3

STATE OF ILLINOIS
DEPARTMENT OF TRANSPORTATION
DIVISION OF HIGHWAYS

**PROPOSED
HIGHWAY PLANS**

VARIOUS ROUTES
D9 CONT. MAINT. FY 05-9
VARIOUS COUNTIES
C-99-025-05



STATE OF ILLINOIS
DEPARTMENT OF TRANSPORTATION
DIVISION OF HIGHWAYS

SUBMITTED March 29, 2005
May C. Lamm
DEPUTY DIRECTOR OF HIGHWAYS, REGION 5 ENGINEER

May 13, 2005
Mike Hene
ENGINEER OF DESIGN AND ENVIRONMENT

May 13, 2005
Peter Mader
DIRECTOR OF HIGHWAYS, CHIEF ENGINEER

PRINTED BY THE AUTHORITY OF THE STATE OF ILLINOIS

J.U.L.I.E.
JOINT UTILITY LOCATION INFORMATION FOR EXCAVATION
1-800-892-0123

PROJECT ENGINEER: LARRY L. PICHE
(618) 549-2171
CENTREX 782-4554

INDEX OF SHEETS

VARIOUS
D-9 CONT. MAINT. FY 05-09
VARIOUS CO.
CONTRACT # 98917
SHEET 2 OF 14

<u>SHEET NO.</u>	<u>DESCRIPTION</u>
1	COVER SHEET
2	SIGNATURE, INDEX, STANDARDS, AND GENERAL NOTES
3	SUMMARY OF QUANTITIES
* 5	GUARD RAIL SCHEDULE
6-14	LOCATION MAPS

* 4-DELETED

STANDARDS

630001-05	635011-01	701106-01
631006-03	701001-01	701201-02
635001	701006-02	701400-02
635006-02	701101-01	701406-04
		702001-05

GENERAL NOTES

The guardrail radius provided in the Guardrail Schedule is for information only and must be verified in the field.

STATE OF ILLINOIS	
SUBMITTED	<u>March 29</u> 20 <u>05</u> <u>Mary C Hamis</u> DEPUTY DIRECTOR OF HIGHWAYS/REGION 5 ENGINEER
PREPARED BY:	<u>[Signature]</u> DISTRICT OPERATIONS ENGINEER
EXAMINED BY:	<u>[Signature]</u> DISTRICT LAND ACQUISITION ENGINEER
EXAMINED BY:	<u>[Signature]</u> DISTRICT PROGRAM DEVELOPMENT ENGINEER
EXAMINED BY:	<u>[Signature]</u> DISTRICT STUDIES & PLANS ENGINEER
EXAMINED BY:	<u>[Signature]</u> DISTRICT CONSTRUCTION ENGINEER
EXAMINED BY:	<u>[Signature]</u> DISTRICT MATERIALS ENGINEER
EXAMINED BY:	<u>[Signature]</u> DISTRICT PROJECT IMPLEMENTATION ENGINEER

SUMMARY OF QUANTITIES

CODE NUMBER	ITEM DESCRIPTION	UNIT	VARIOUS COUNTIES
			RURAL 100% STATE
	CONSTRUCTION TYPE CODE		SFTY-3J
63000000	STEEL PLATE BEAM GUARD RAIL, TYPE A	FOOT	625.0
63100167	TRAFFIC BARRIER TERMINAL TYPE 1, SPECIAL (TANGENT)	EACH	2.0
63100169	TRAFFIC BARRIER TERMINAL TYPE 1, SPECIAL (FLARED)	EACH	1.0
63200310	GUARDRAIL REMOVAL	FOOT	775.0
67100100	MOBILIZATION	L SUM	1.0
70100305	TRAFFIC CONTROL AND PROTECTION, STANDARD 701400	L SUM	1.0
70100450	TRAFFIC CONTROL AND PROTECTION, STANDARD 701201	L SUM	1.0
70100700	TRAFFIC CONTROL AND PROTECTION, STANDARD 701406	L SUM	1.0
78200420	GUARDRAIL MARKERS, TYPE B	EACH	18.0
78201000	TERMINAL MARKER - DIRECT APPLIED	EACH	3.0
X6330120	TRAFFIC BARRIER TERMINAL TYPE 1 (REPAIR)	EACH	1.0

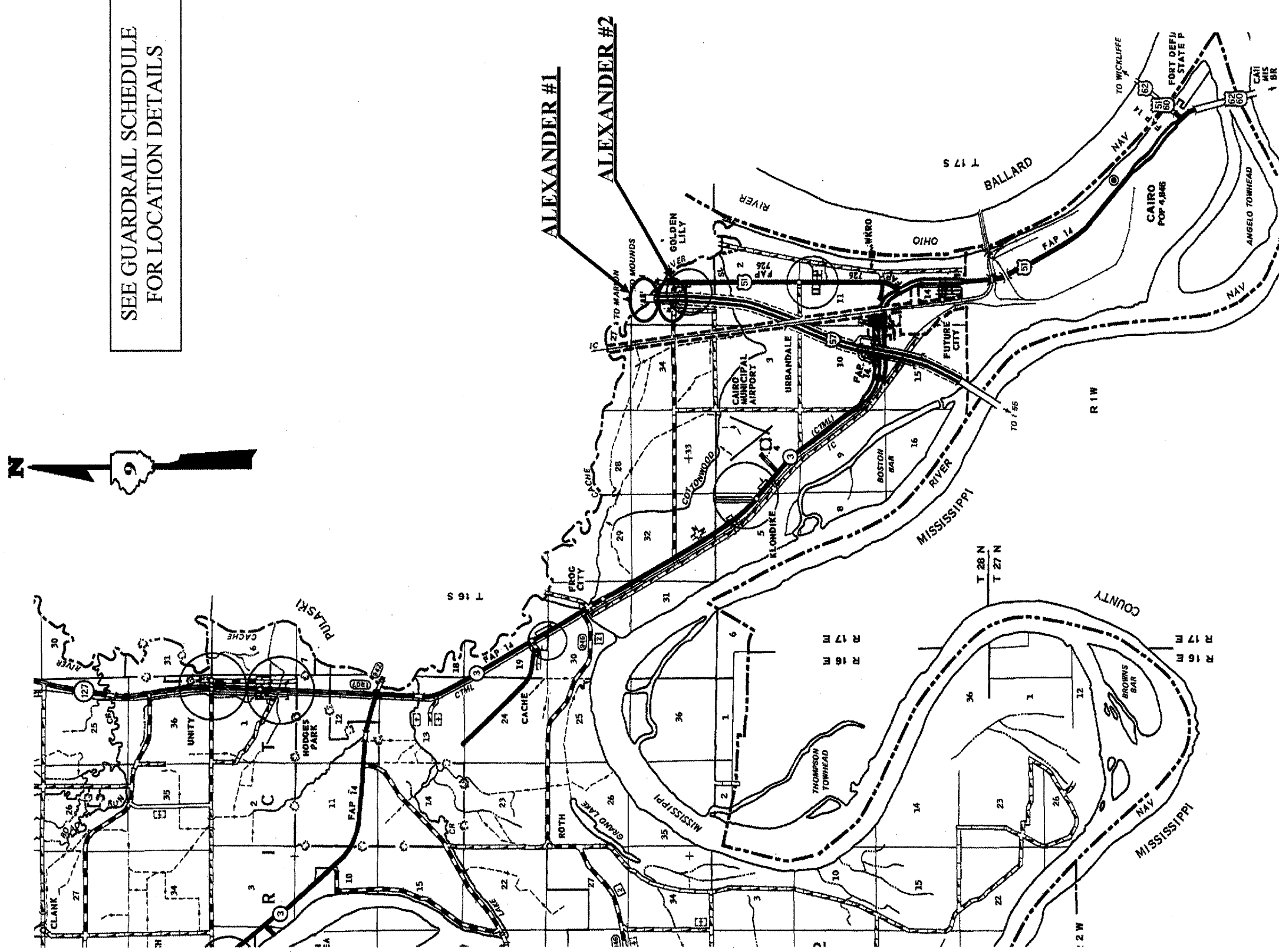
VARIOUS
D-9 CONT. MAINT. FY 05-09
VARIOUS CO.
CONTRACT # 98917
SHEET 5 OF 14

GUARDRAIL SCHEDULE

NAME	LOCATION	DESCRIPTION	63000000 SPBGR TYA (FOOT)	63100167 TR BAR TRM T1 SPL TAN (EACH)	63100169 TR BAR TRM T1 SPL FLR (EACH)	63200310 GUARDRAIL REMV (FOOT)	#9000263 TR BAR TRM T1 (REP) (EACH)	78200420 GUARDRAIL MARKERS (EACH)	78201000 TERMINAL MARKER (EACH)
ALEXANDER COUNTY									
ALEXANDER #1	I-57 SOUTHBOUND, MILEPOST 4, AT STRUCTURE 002-0004	1 PANEL	12.5			12.5			
ALEXANDER #2	I-57 NORTHBOUND, MILEPOST 4, AT STRUCTURE 002-0001	1 PANEL	12.5			12.5			
FRANKLIN COUNTY									
FRANKLIN #1	I-57 NB @ 79.5 MM, EAST SIDE	1 PANEL	12.5			12.5			
GALLATIN COUNTY									
GALLATIN #1	IL 13 AT EAST ENTRANCE TO OLD SHAWNEETOWN- NW QUAD	6 PANELS (4 AT 35 FT RADIUS)	75			75		4	
GALLATIN #2	IL 13 AT EAST ENTRANCE TO OLD SHAWNEETOWN- NE QUAD	3 PANELS (3 AT 35 FT RADIUS)	37.5			37.5		2	
GALLATIN #3	IL 13 AT WEST ENTRANCE TO OLD SHAWNEETOWN- NE QUAD	2 PANELS (2 AT 35 FT RADIUS)	25			25		1	
JACKSON COUNTY									
JACKSON #1	MAKANDA ROAD, MILEPOST 0.45	7 PANELS AND 1 END SECTION	87.5	1		137.5		3	1
MASSAC COUNTY									
MASSAC #1	I 24 WB (EXIT 27) ON RAMP FROM BIG BAY ROAD	END SECTION			1	50		1	1
POPE COUNTY									
POPE #1	IL 146 AT MILEPOST 6.10	3 PANELS	37.5			37.5		1	
POPE #2	IL 145 AT IL 146 OVERPASS	9 PANELS	112.5			112.5		2	
POPE #3	IL 145 AT MILEPOST 3.00	3 PANELS	37.5			37.5		1	
PULASKI COUNTY									
PULASKI #1	IL 37 AT MILEPOST 8.00 STRUCTURE 077-0037	1 PANEL	12.5			12.5			
PULASKI #2	I-57 NORTHBOUND AT MILEPOST 5.75 STRUCTURE 077-0001	1 PANEL	12.5			12.5			
UNION COUNTY									
UNION #1	US 51 SB AT MP 14.3 JUST SOUTH OF SPANISH BLUFF RD	TERMINAL REPAIR					1		
WILLIAMSON COUNTY									
WILLIAMSON #1	I-57 NB AT MILEPOST 52	12 PANELS AND 1 END SECTION	150	1		200		3	1
TOTALS			625	2	1	775	1	18	3

LOCATION MAP

ALEXANDER COUNTY
FAI 57 (I-57)

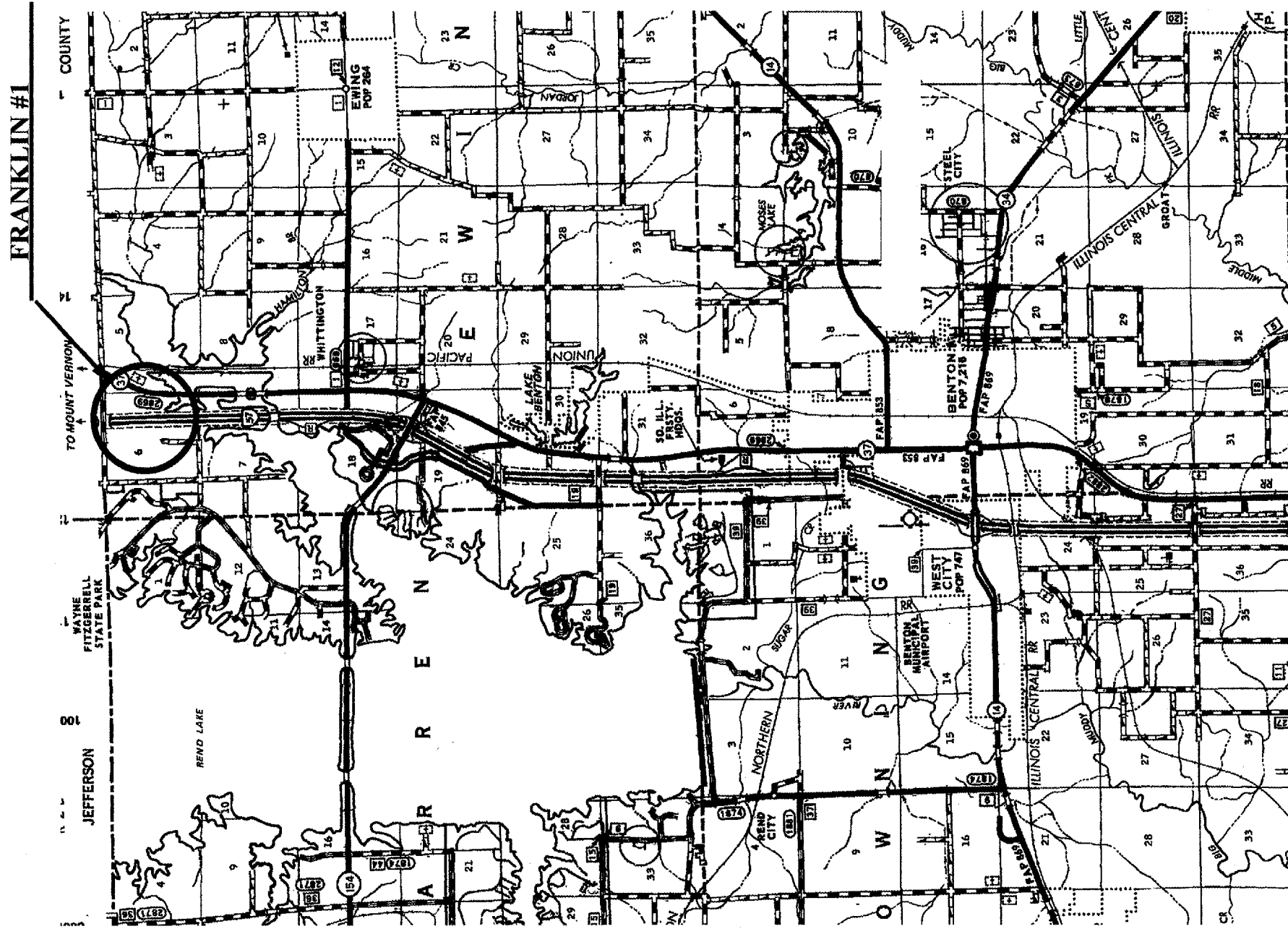


SEE GUARDRAIL SCHEDULE
FOR LOCATION DETAILS

VARIOUS
D-9 CONT. MAINT. FY 05-09
VARIOUS CO.
CONTRACT # 98917
SHEET 6 OF 14

LOCATION MAP

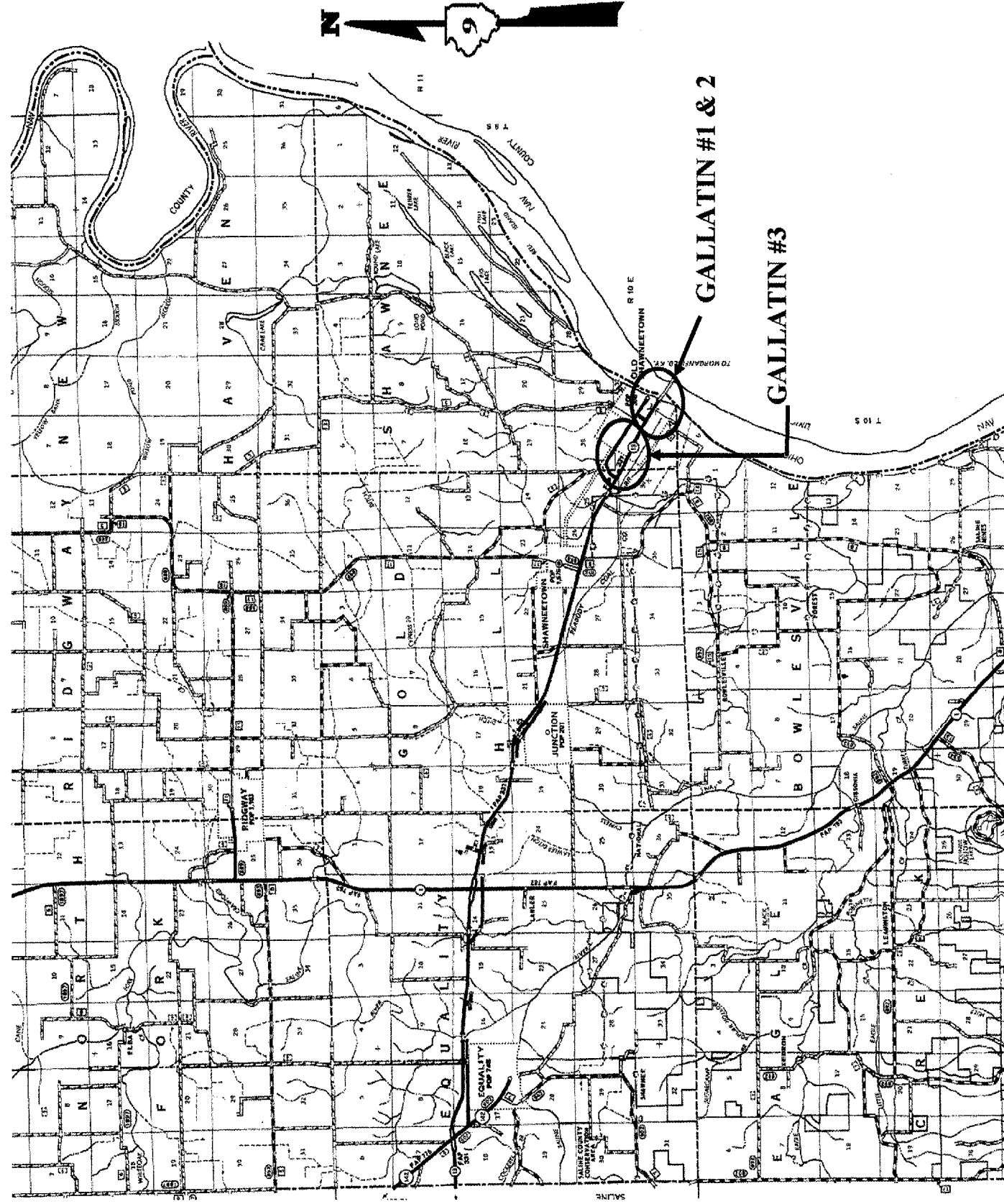
FRANKLIN COUNTY
FAI 57 (I-57)



SEE GUARDRAIL SCHEDULE
FOR LOCATION DETAILS

LOCATION MAP

GALLATIN COUNTY
ILLINOIS 13



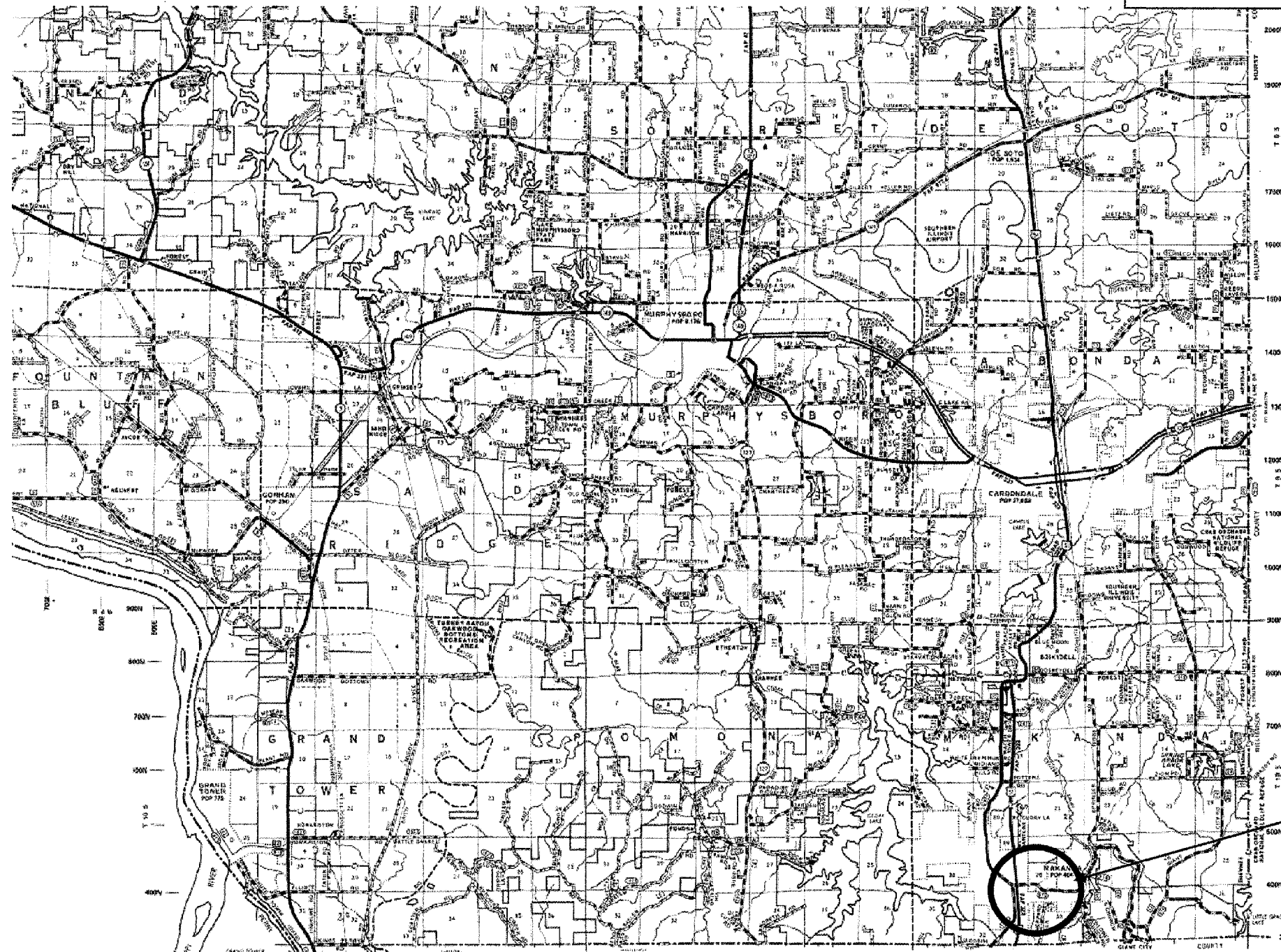
SEE GUARDRAIL SCHEDULE
FOR LOCATION DETAILS

VARIOUS
D-9 CONT. MAINT. FY 05-09
VARIOUS CO.
CONTRACT # 98917
SHEET 8 OF 14

LOCATION MAP

JACKSON COUNTY MAKANDA ROAD

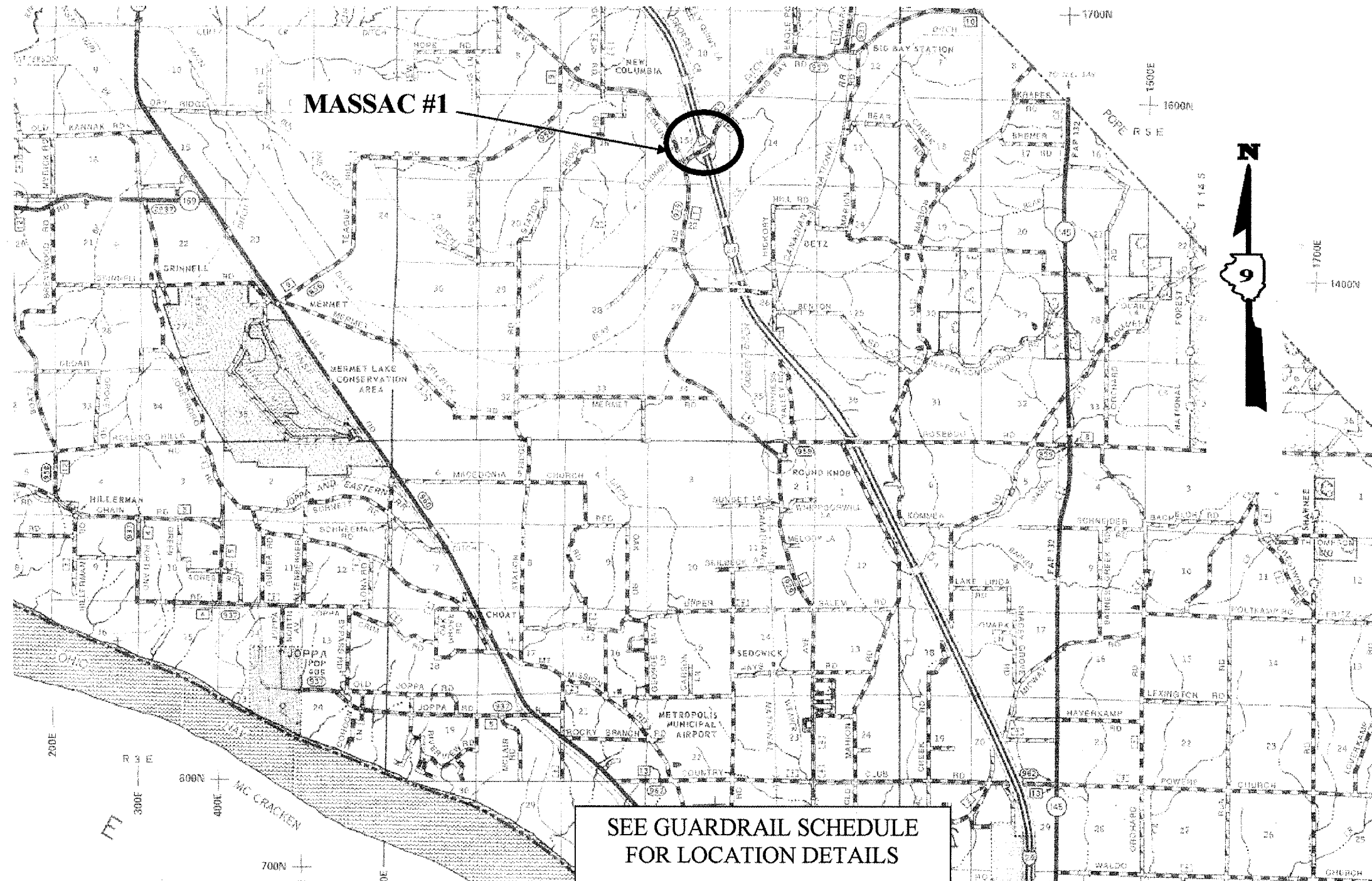
SEE GUARDRAIL SCHEDULE
FOR LOCATION DETAILS



JACKSON #1

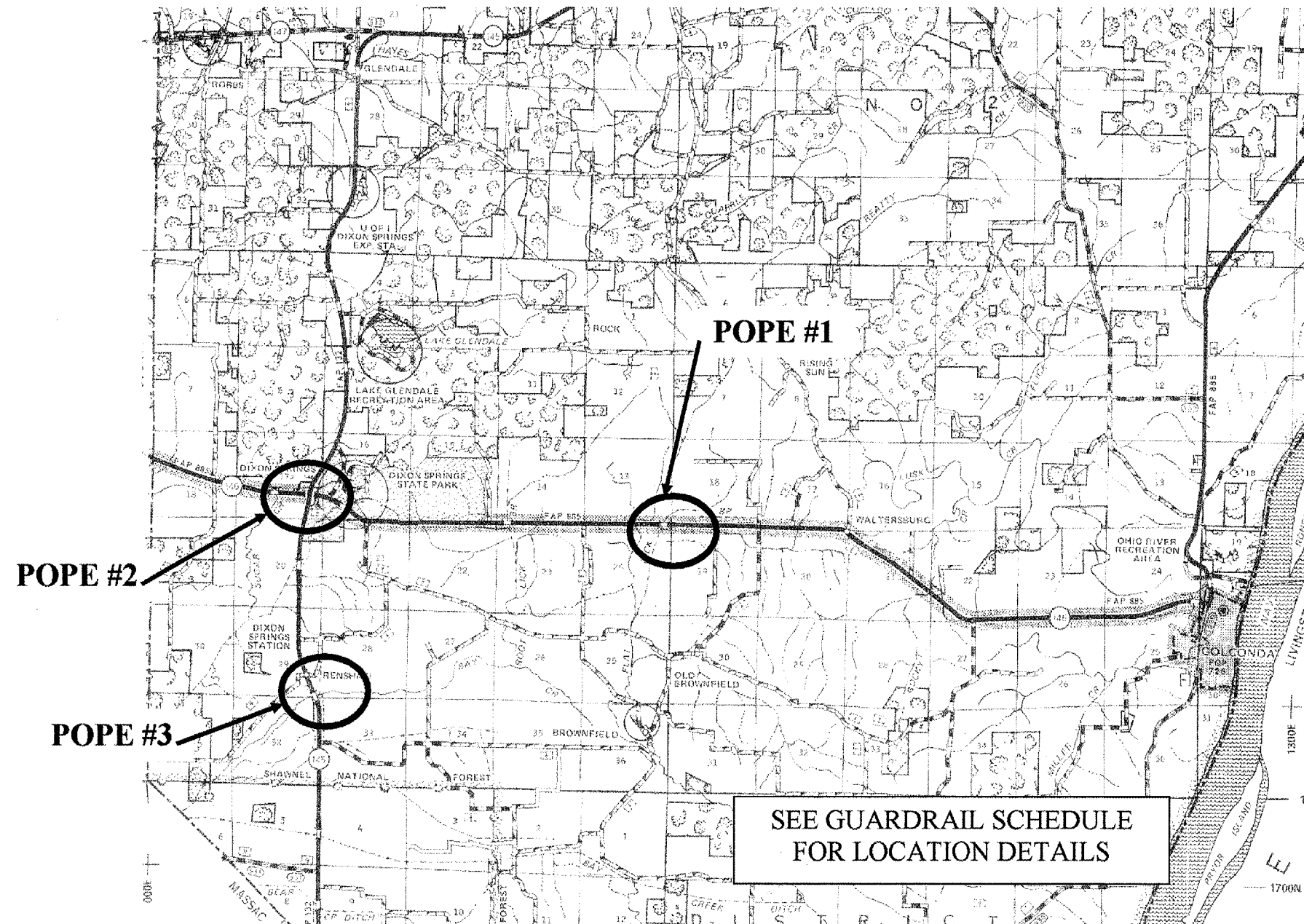
LOCATION MAP

MASSAC COUNTY
FAI 24 (I-24)



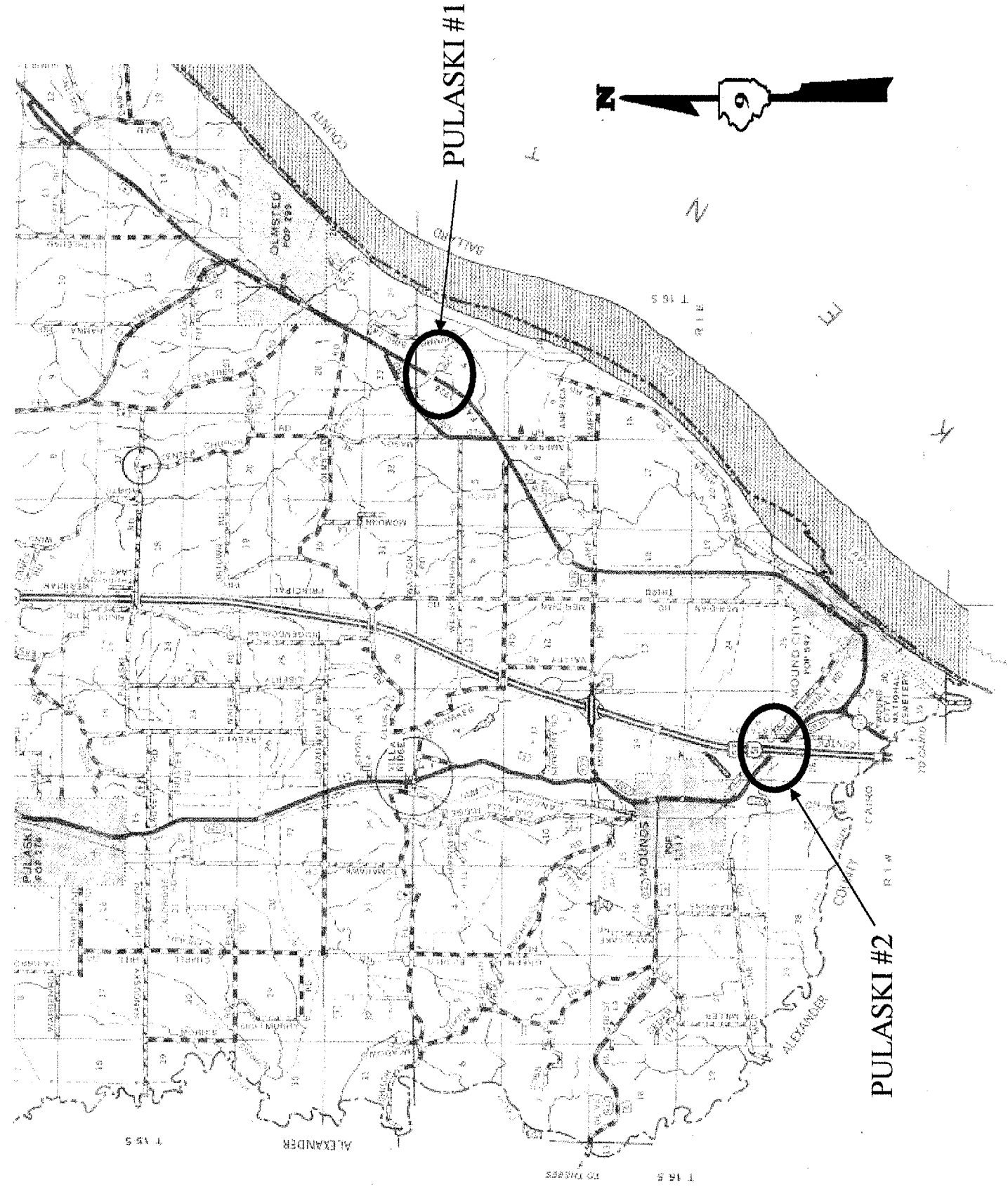
LOCATION MAP

POPE COUNTY
ILLINOIS 146
ILLINOIS 145



LOCATION MAP

PULASKI COUNTY
ILLINOIS 37
FAI 57 (I-57)

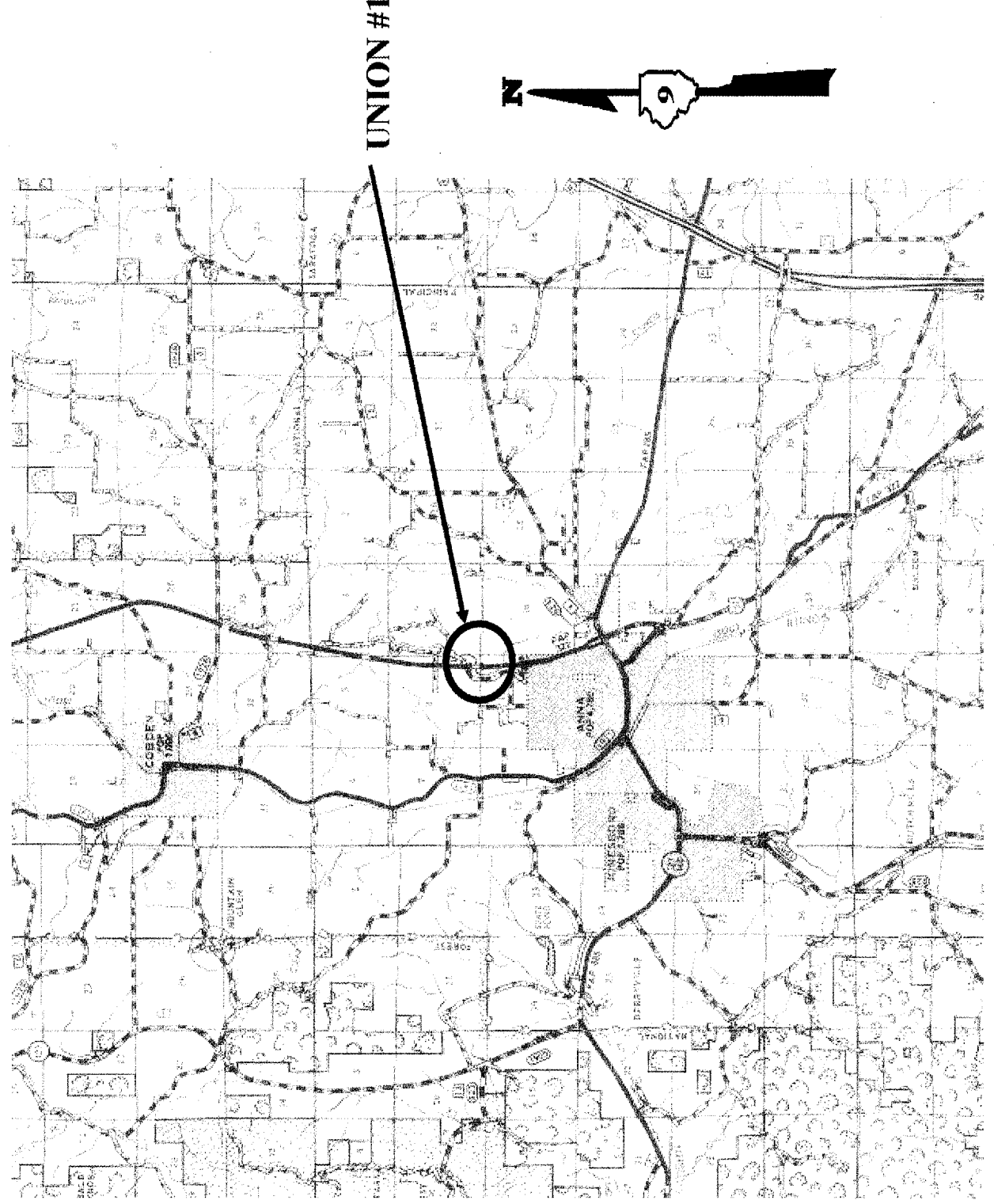


VARIOUS
D-9 CONT. MAINT. FY 05-09
VARIOUS CO
CONTRACT # 98917
SHEET 12 OF 14

LOCATION MAP

UNION COUNTY
US 51

SEE GUARDRAIL SCHEDULE
FOR LOCATION DETAILS



VARIOUS
D-9 CONT. MAINT. FY 04-15
VARIOUS CO.
CONTRACT # 98874
SHEET 13 OF 14

LOCATION MAP

WILLIAMSON COUNTY
FAI 57 (I-57)

