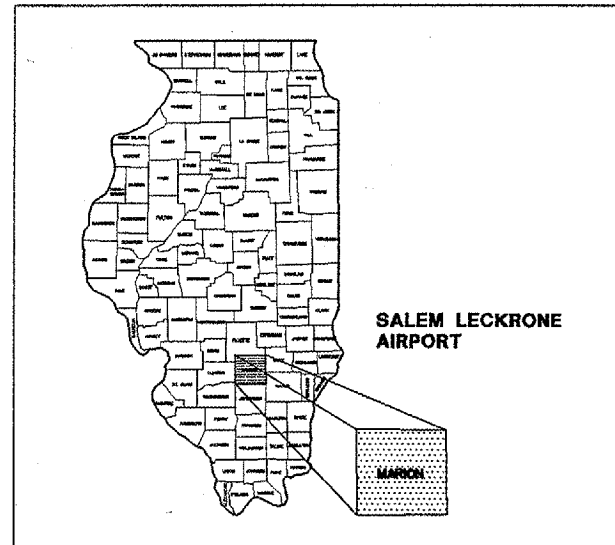


CONSTRUCTION PLANS FOR SALEM LECKRONE AIRPORT SALEM, MARION COUNTY, ILLINOIS SITE WORK FOR T-HANGAR

THIS PROJECT SHALL CONSIST OF DEMOLITION, EARTHWORK GRADING, DRAINAGE,
EXTERIOR SITE PAVEMENT, WATER LINE AND YARD HYDRANTS AND OTHER MISCELLANEOUS WORK.



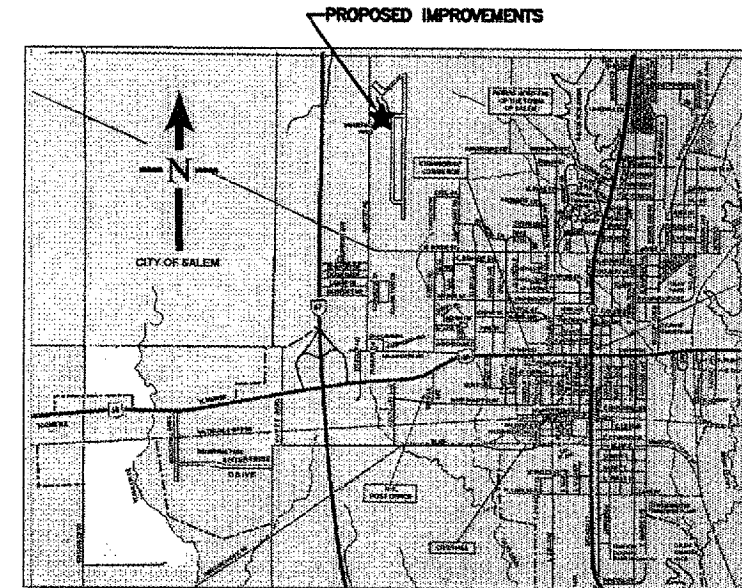
LOCATION MAP

ILLINOIS PROJECT: SLO-3484
AIP PROJECT NO: 3-17-0089-B9
DATE: MAY 13, 2005

INDEX TO SHEETS

- C1 COVER SHEET, INDEX TO SHEETS AND SUMMARY OF QUANTITIES
- C2 SAFETY PLAN
- C3 SITE LAYOUT AND DEMOLITION PLAN
- C4 TYPICAL SECTIONS & MISCELLANEOUS DETAILS
- C5 EROSION CONTROL PLAN


LATITUDE: 38°38'34"
LONGITUDE: 88°57'51"
ELEVATION: 573 M.S.L.



VICINITY MAP

SUMMARY OF QUANTITIES

ITEM NO.	DESCRIPTION	UNIT	AWARDED QUANTITY			AS-BUILT QUANTITY
			FED/STATE/LOCAL	FED/LOCAL	TOTAL	
AR152410	UNCLASSIFIED EXCAVATION	C.Y.	529		529	
AR156510	SILT FENCE	L.F.	862		862	
AR156512	BALES	EACH	25		25	
AR209510	CRUSHED AGGREGATE BASE COURSE	TON	1298	892	2190	
AR401610	BITUMINOUS SURFACE COURSE	TON	556	264	820	
AR401900	REMOVE BITUMINOUS PAVEMENT	S.Y.	1493		1493	
AR501900	REMOVE PCC PAVEMENT	S.Y.	172		172	
AR602510	BITUMINOUS PRIME COAT	GAL.	803	375	1178	
AR603610	BITUMINOUS TACK COAT	GAL.	225	106	331	
AR620520	PAVEMENT MARKING - WATERBORNE	S.F.	373		373	
AR701412	12" RCP CLASS III	L.F.	49		49	
AR752412	PRECAST REINFORCED CONC. F.E.S., 12"	EACH	2		2	
AR801400	REMOVE CONCRETE FOUNDATION	L.F.	408		408	
AR801401	WATER YARD HYDRANTS	EACH		3	3	
AR801402	WATER LINE	L.F.		593	593	
AR901510	SEEDING	ACRE	0.70		0.70	
AR908510	MULCHING	ACRE	0.70		0.70	



SUBMITTED BY *Michael R. Quandt*
DATE 5/13/05

**SALEM LECKRONE
AIRPORT
SALEM, ILLINOIS**

APPROVED *David E. F. [Signature]*
CHAIRMAN, SALEM AIRPORT AUTHORITY

DATE 5/13/05