

STATE OF ILLINOIS
DEPARTMENT OF TRANSPORTATION
DIVISION OF HIGHWAYS

PROPOSED
HIGHWAY PLANS

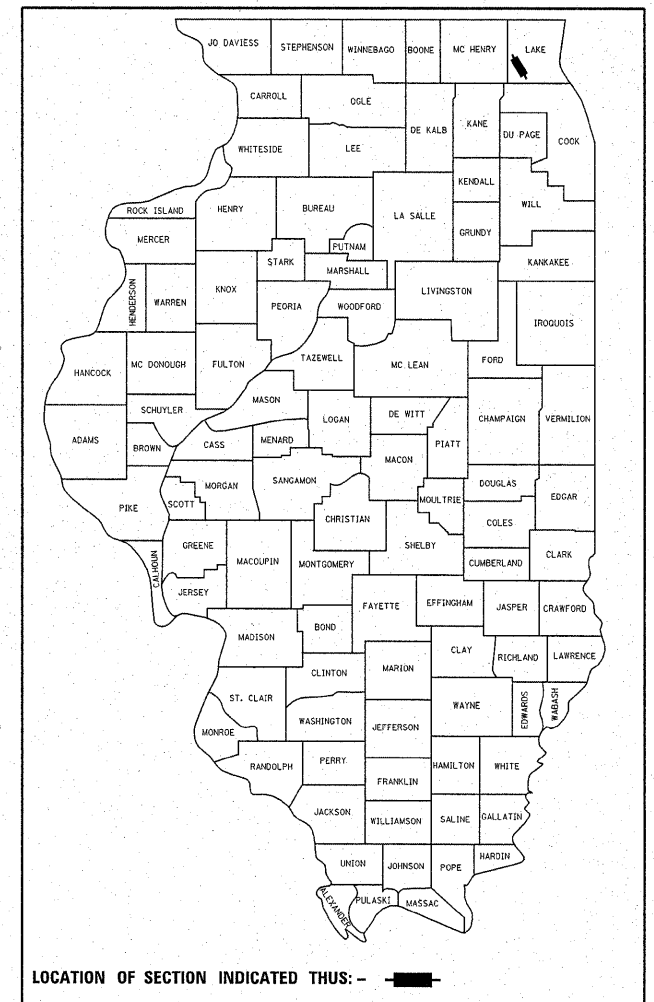
FAP 305/US ROUTE 14 (NORTHWEST HIGHWAY)
AT KELSEY ROAD
SECTION: 24 R-N-2
CHANNELIZATION
PROJECT: CMF-0305(044)
LAKE COUNTY
C-91-443-10

FOR INDEX OF SHEETS, SEE SHEET NO. 2

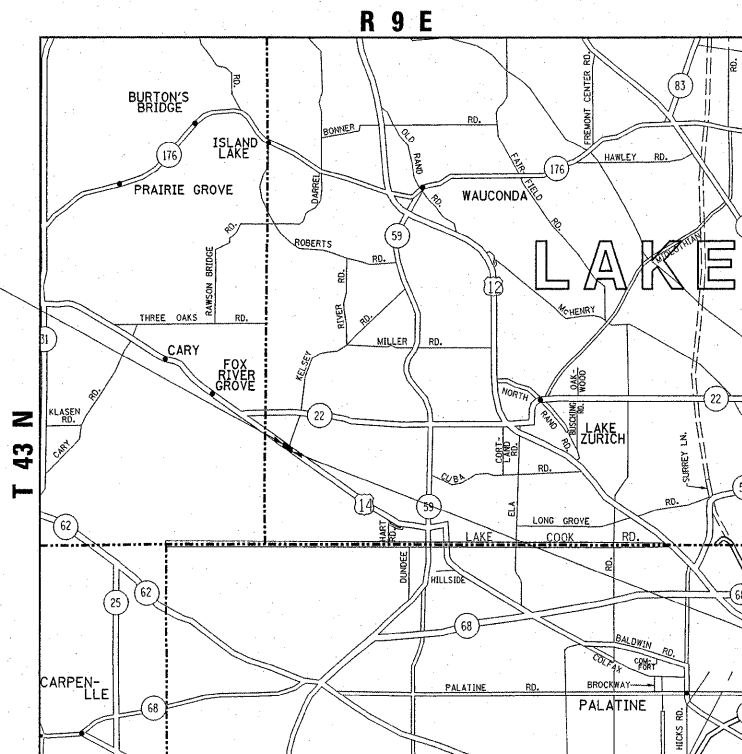
PROJECT IS LOCATED IN THE
VILLAGE OF LAKE BARRINGTON

F.A.P. RTE.	SECTION	COUNTY	TOTAL SHEETS	SHEET NO.
305	24 R-N-2	LAKE	43	1
FED. ROAD DIST. NO.	ILLINOIS	CONTRACT NO. 60K17		

D -91-443-10



LOCATION OF SECTION INDICATED THUS: - ■ -

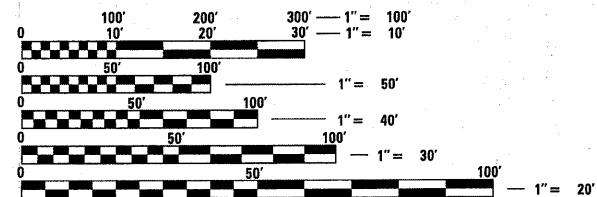


PROJECT BEGINS
STA. 23+00

TRAFFIC DATA

2009 ADT = 27,100
POSTED SPEED LIMIT = 50 MPH

PROJECT ENDS
STA. 31+35.76



FULL SIZE PLANS HAVE BEEN PREPARED USING STANDARD ENGINEERING SCALES. REDUCED SIZED PLANS WILL NOT CONFORM TO STANDARD SCALES. IN MAKING MEASUREMENTS ON REDUCED PLANS, THE ABOVE SCALES MAY BE USED.

J.U.L.I.E.
JOINT UTILITY LOCATION INFORMATION FOR EXCAVATION
1-800-892-0123
OR 811

PROJECT ENGINEER KARI SMITH (847) 705-4437
PROJECT MANAGER KEN ENG (847) 705-4247

GROSS AND NET LENGTH OF IMPROVEMENT = 835.76 LINEAL FEET = 0.158 MILE

CONTRACT NO. 60K17

STATE OF ILLINOIS
DEPARTMENT OF TRANSPORTATION
DIVISION OF HIGHWAYS

SUBMITTED FEBRUARY 10, 2011

Diana M. O'Keefe
DEPUTY DIRECTOR OF HIGHWAYS, REGION ENGINEER

March 25 2011
Scott E. Stitt, P.E.
ENGINEER OF DESIGN AND ENVIRONMENT

March 25 2011
Christine M. Reed
DIRECTOR OF HIGHWAYS, CHIEF ENGINEER

PRINTED BY THE AUTHORITY
OF THE STATE OF ILLINOIS