




①
W 6-3 (0)
(48 X 48 in)



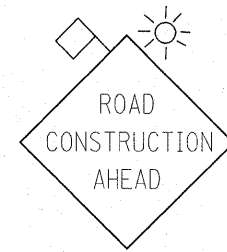
②
W1-4L
(48 X 48 in)



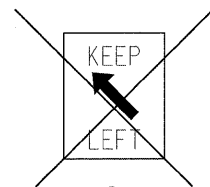
③
W1-4R
(48 X 48 in)




④
W20-1 (0)
(36 X 36 in)



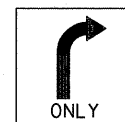
⑤
W20-1 (0)
(48 X 48 in)



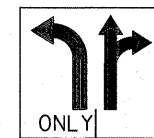
⑥
R3-5
(30 X 36 in)
RIGHT TURN ONLY



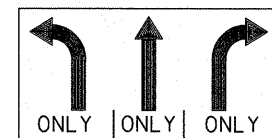
⑦
R3-5
(30 X 36 in)
RIGHT TURN ONLY



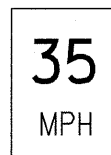
⑧
R3-5
(30 X 36 in)
RIGHT TURN ONLY




⑨
R3-8 (SPL)
(30 x 36 in)



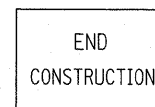
⑩
R3-8b
(30 x 48 in)
LEFT & RIGHT TURN ONLY



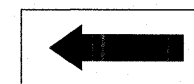
⑪
W13-1
(24 X 24 in)



⑫
W 6-3
(48 X 48 in)



⑬
G 20-2a (0)
(60 X 24 in)



⑭
W1-6
(48X 24 in)

FILE NAME =	USER NAME = galbenjr	DESIGNED -	REVISED -	STATE OF ILLINOIS DEPARTMENT OF TRANSPORTATION	WOLF ROAD @ IL 183RD STREET TRAFFIC CONTROL SIGNS			F.A.U. RTE.	SECTION	COUNTY	TOTAL SHEETS	SHEET NO.
ci:\pw\work\p\p\dot\galbenjr\d0150417\PI4329-Design.dgn	PLLOT SCALE = 50.0000' / IN.	DRAWN -	REVISED -					2688	44 R-N	COOK/WILL	68	12
	PLLOT DATE = 5/3/2011	CHECKED -	REVISED -		SCALE: SHEET NO. OF SHEETS STA. TO STA.			CONTRACT NO. 60K66				
		DATE -	REVISED -		ILLINOIS FED. AID PROJECT							