

F.A.U. RTE.	SECTION	COUNTY	TOTAL SHEETS	SHEET NO.
3525	103-RS-4	COOK	31	1
FED. ROAD DIST. NO. 1	ILLINOIS	CONTRACT NO. 60M06		

**STATE OF ILLINOIS
DEPARTMENT OF TRANSPORTATION
DIVISION OF HIGHWAYS**

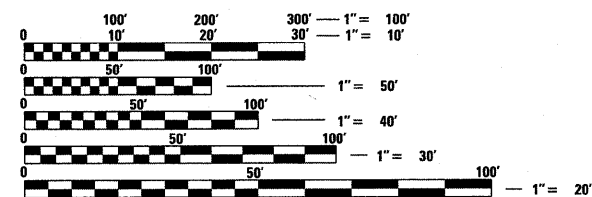
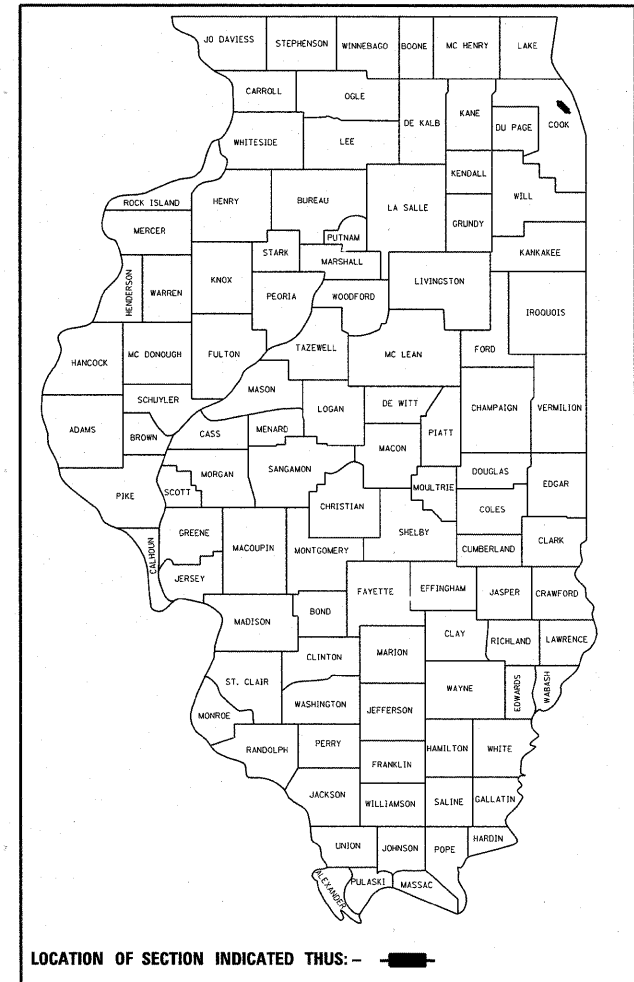
**PROPOSED
HIGHWAY PLANS**

**F.A.U. ROUTE 3525 / US 41 / LINCOLN AVE.
NILES CENTER RD. TO DEVON AVE.
SECTION: 103-RS-4
RESURFACING
PROJECT: M-3525(003)
COOK COUNTY
C-91-073-11**

FOR INDEX OF SHEETS, SEE SHEET NO. 2

PROJECT IS LOCATED IN THE VILLAGES OF LINCOLNWOOD & SKOKIE

D-91-073-11

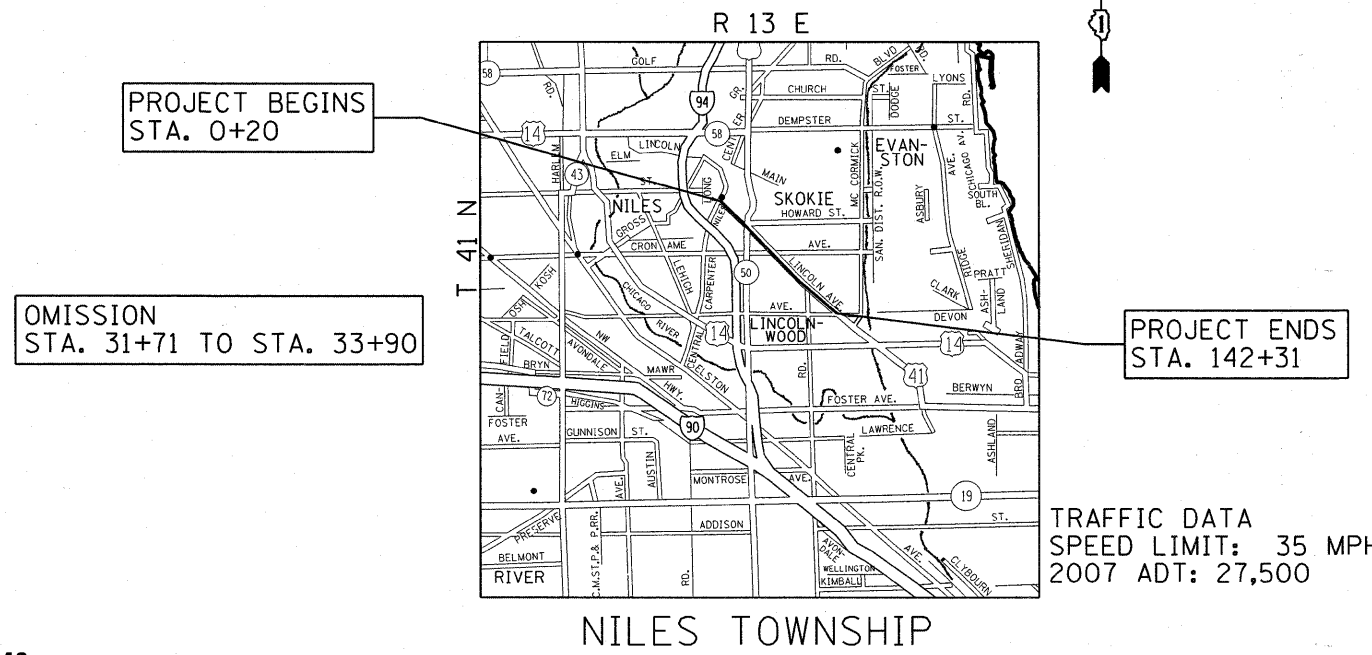


FULL SIZE PLANS HAVE BEEN PREPARED USING STANDARD ENGINEERING SCALES. REDUCED SIZED PLANS WILL NOT CONFORM TO STANDARD SCALES. IN MAKING MEASUREMENTS ON REDUCED PLANS, THE ABOVE SCALES MAY BE USED.

J.U.L.I.E.
JOINT UTILITY LOCATION INFORMATION FOR EXCAVATION
1-800-892-0123
OR 811

PROJECT ENGINEER: DAN WILGREEN (847) 705-4240
PROJECT MANAGER: KEN ENG

CONTRACT NO. 60M06



GROSS LENGTH OF PROJECT = 14,211 FEET (2.69 MILES)
NET LENGTH OF PROJECT = 13,992 FEET (2.65 MILES)

STATE OF ILLINOIS
DEPARTMENT OF TRANSPORTATION
DIVISION OF HIGHWAYS

SUBMITTED MARCH 8, 20 11

Diane M. O'Keefe or
DEPUTY DIRECTOR OF HIGHWAYS, REGION ENGINEER

May 13 20 11

Scott E. Stitt, P.E. or
ENGINEER OF DESIGN AND ENVIRONMENT

May 13 20 11

Christine M. Reed or
DIRECTOR OF HIGHWAYS, CHIEF ENGINEER

**PRINTED BY THE AUTHORITY
OF THE STATE OF ILLINOIS**