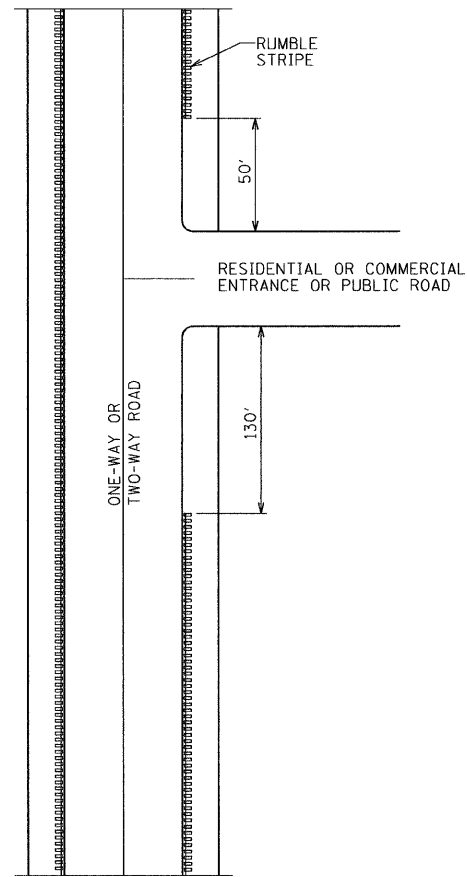
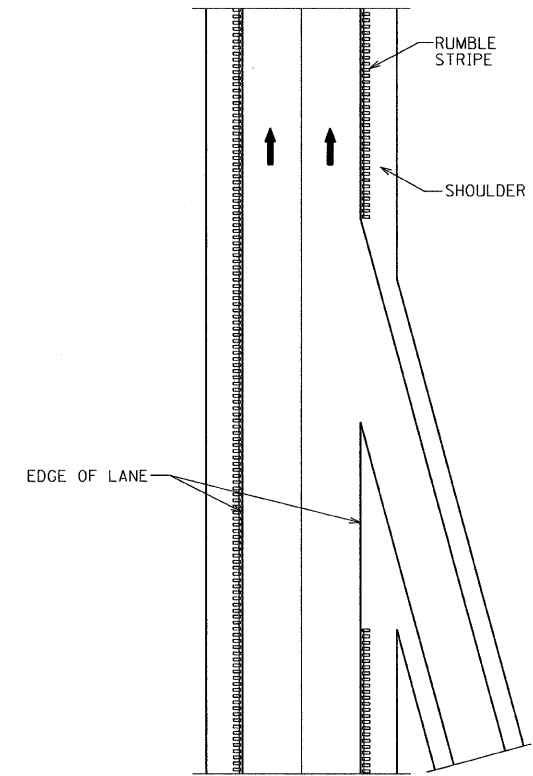


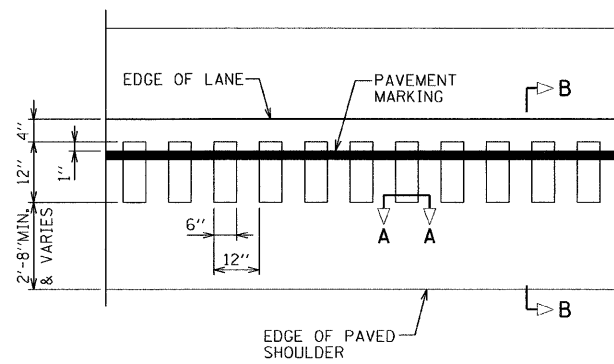
RUMBLE STRIPE EXPRESSWAY DIVIDED



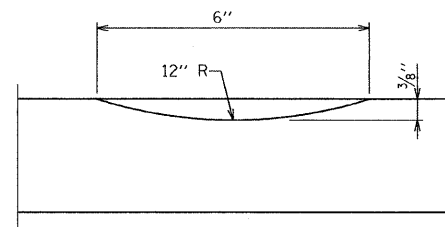
RUMBLE STRIPE INTERSECTION



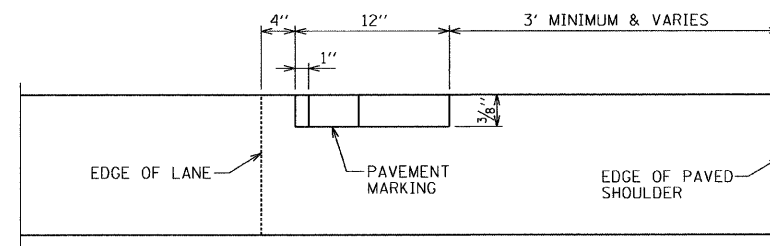
ACCELERATION LANE SHOWN
RUMBLE STRIPE
ACCELERATION OR DECELERATION LANE



PLAN FOR RUMBLE STRIPE



SECTION A-A



SECTION B-B

GENERAL NOTES:
ON PORTLAND CEMENT CONCRETE SHOULDERS,
NO SHOULDER RUMBLE STRIPE SHALL BE LOCATED
CLOSER THAN 150mm (6") TO A TRANSVERSE JOINT.
OMIT SHOULDER RUMBLE STRIP ACROSS STRUCTURES.

SHOULDER RUMBLE STRIPES TO BE PAID FOR AS
SHOULDER RUMBLE STRIP AND THERMOPLASTIC
PAVEMENT MARKING - LINE 4".

FILE NAME =	USER NAME = USER.	DESIGNED - EF	REVISED -	STATE OF ILLINOIS DEPARTMENT OF TRANSPORTATION	IL 19 - EAST OF DES PLAINES RIVER RD TO IL 171 SHOULDER RUMBLE STRIPE DETAIL			F.A.P. RTE.	SECTION	COUNTY	TOTAL SHEETS	SHEET NO.
#FILEL#	PLOT SCALE = 40,0000' / IN.	DRAWN - EF	REVISED -					345	2010-118-1	COOK	17	11
	PLOT DATE = 4/11/2011	CHECKED - RS	REVISED -		SCALE: NTS SHEET NO. 1 OF 1 SHEETS STA. TO STA.			CONTRACT NO. 60M55				
		DATE - 04-12-2011	REVISED -					ILLINOIS FED. AID PROJECT				