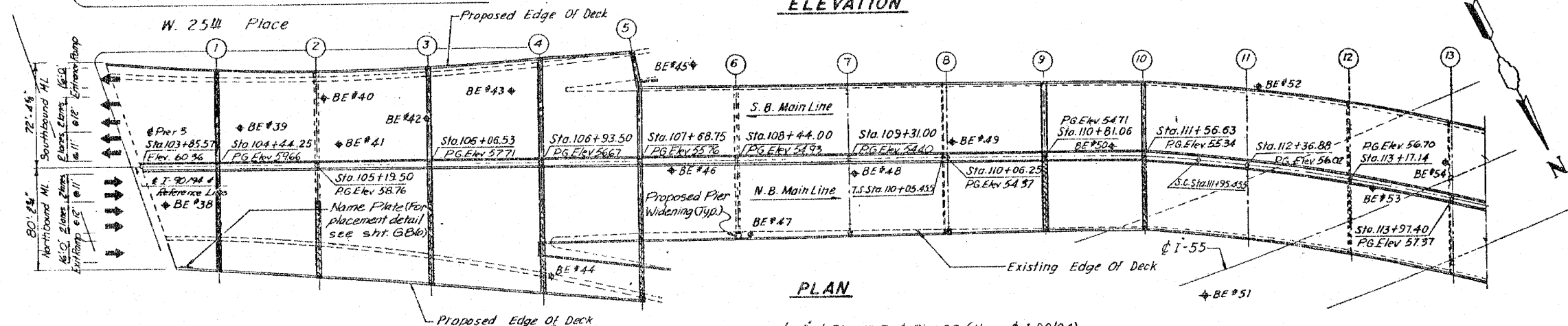
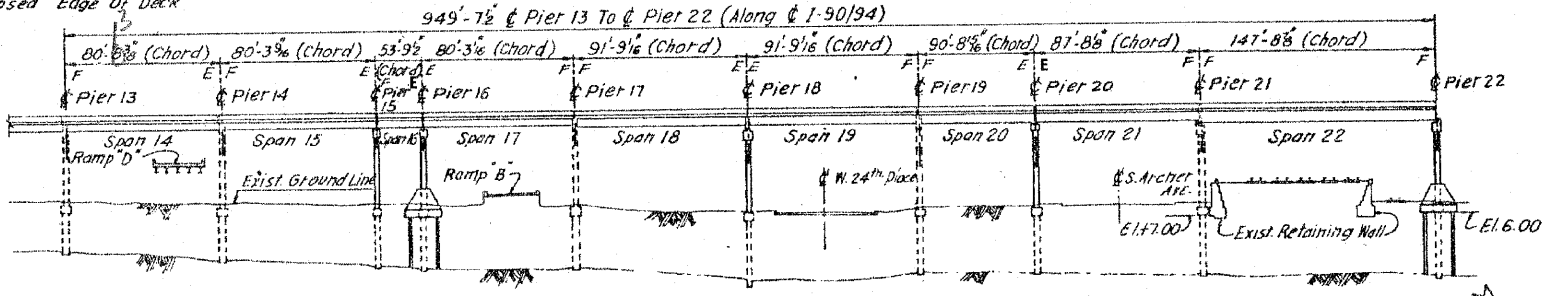


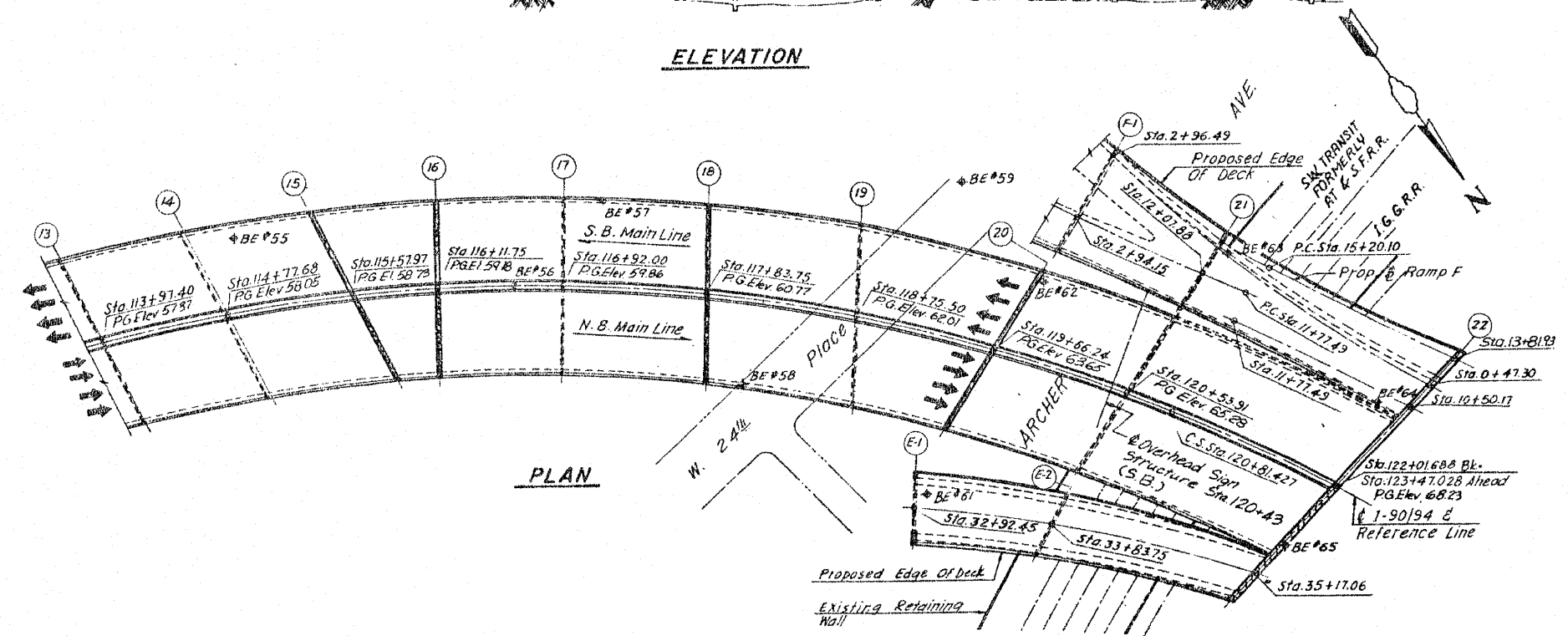
ELEVATION



PLAN



ELEVATION



PLAN

FILE NAME =	USER NAME = rgal1	DESIGNED - AMR	REVISED -	STATE OF ILLINOIS DEPARTMENT OF TRANSPORTATION	GENERAL PLAN & ELEVATION - LOCATION 2 STRUCTURE NO. 016-1115			F.A.I. RTE.	SECTION	COUNTY	TOTAL SHEETS	SHEET NO.
	PLOT SCALE = 1/8" = 1' IN.	DRAWN - AMR	REVISED -		94	2010-127-BP	COOK	160	47			
	PLOT DATE = 3/28/2011	CHECKED - JMH	REVISED -		CONTRACT NO. 60N01							
		DATE - MARCH, 2011	REVISED -		ILLINOIS FED. AID PROJECT							
					SCALE: NTS	SHEET NO. 1 OF 37 SHEETS	STA.	TO STA.				