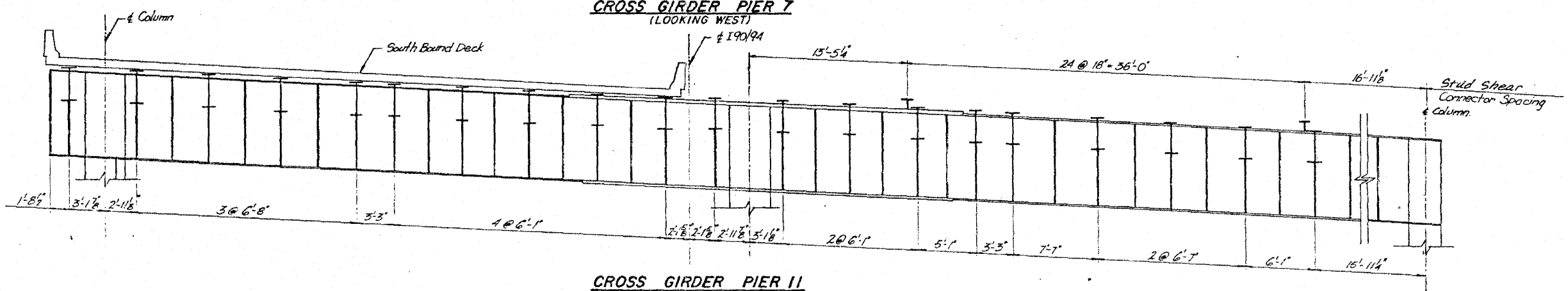
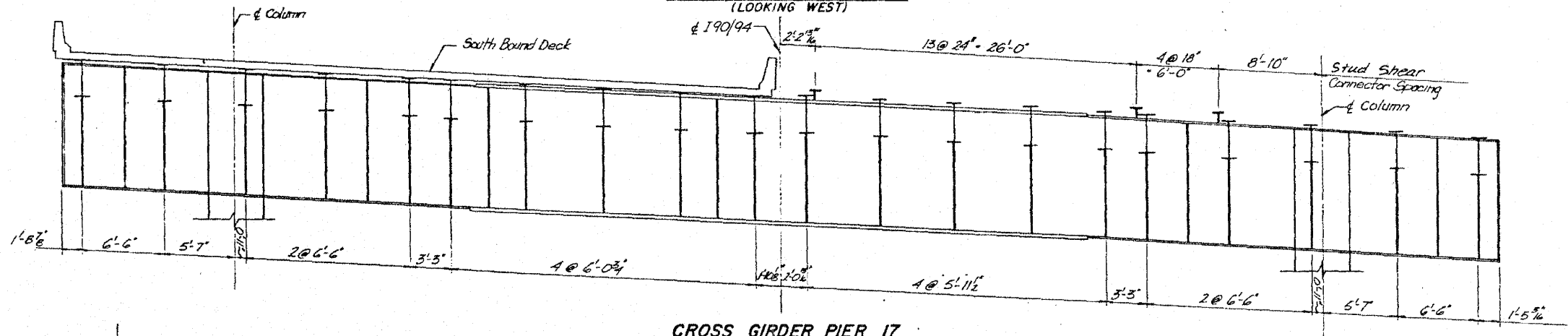


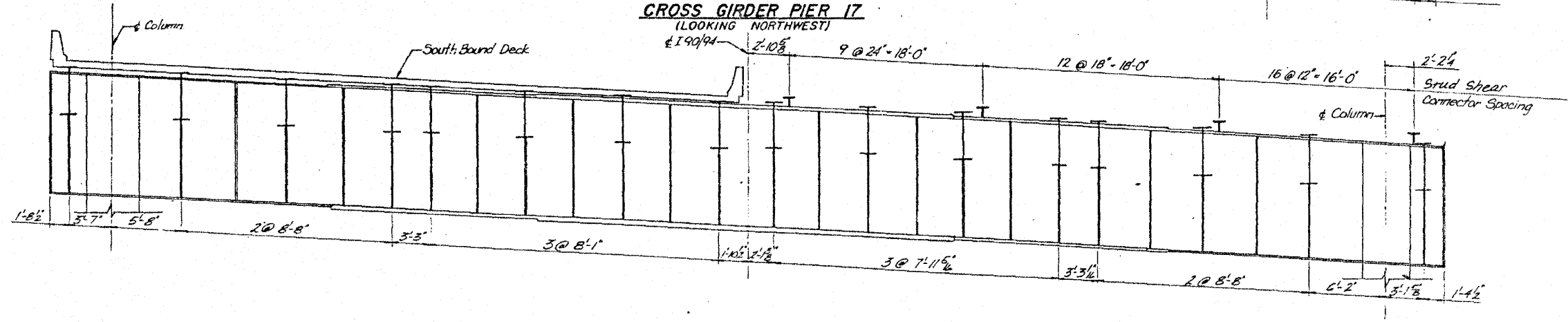
CROSS GIRDER PIER 7
(LOOKING WEST)



CROSS GIRDER PIER 11
(LOOKING WEST)



CROSS GIRDER PIER 17
(LOOKING NORTHWEST)



CROSS GIRDER PIER 19
(LOOKING NORTHWEST)

FILE NAME =	USER NAME = rgal1	DESIGNED - AMR	REVISED -	STATE OF ILLINOIS DEPARTMENT OF TRANSPORTATION	STEEL PIER GIRDER ELEVATIONS - LOCATION 2 STRUCTURE NO. 016-1115		F.A.I. RTE. 94	SECTION 2010-127-BP	COUNTY COOK	TOTAL SHEETS 160	SHEET NO. 74
	PLOT SCALE = 1/8" = 1'-0"	DRAWN - AMR	REVISED -		SCALE: NTS	SHEET NO. 28 OF 37 SHEETS	STA. TO STA.	CONTRACT NO. 60N01 ILLINOIS FED. AID PROJECT			
	PLOT DATE = 3/28/2011	CHECKED - JMH	REVISED -								
		DATE - MARCH, 2011	REVISED -								