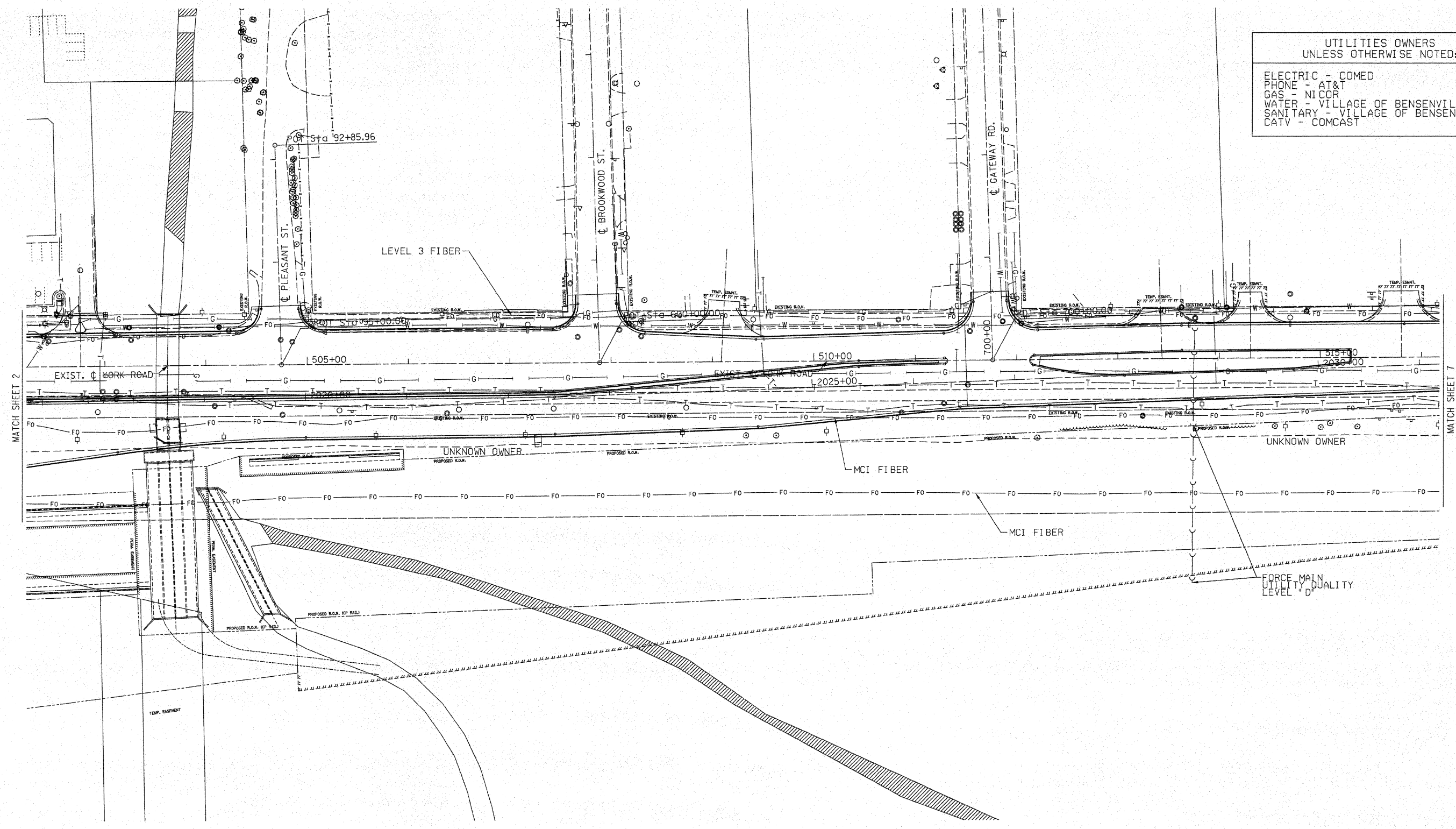




UTILITIES OWNERS  
UNLESS OTHERWISE NOTED:

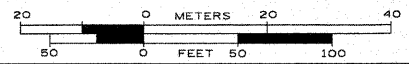

ELECTRIC - COMED  
PHONE - AT&T  
GAS - NICOR  
WATER - VILLAGE OF BENSENVILLE  
SANITARY - VILLAGE OF BENSENVILLE  
CATV - COMCAST



- A — A — AERIAL UTILITY
- - - - - UNKNOWN
- CTV — CTV — CABLE TV
- T — T — TELEPHONE
- G — G — GAS
- E — E — ELECTRIC
- W — W — WATER
- FO — FO — FIBER OPTIC
- S — S — SEWER
- • — TBE TEST HOLE

Utilities shown on these plans as depicted in the legend have been investigated by Cardno TBE in accordance with SUE Industry Standards. All other information shown has been provided to Cardno TBE by others. TBE's SUE field investigation was performed 8/2/10 through 11/12/10. Changes to utilities after this date may have been made and therefore may result in variances from this plan. Consideration should be given to updating this plan if deemed advisable prior to final design and construction.

ALL UTILITIES SHOWN QUALITY LEVEL "B" UNLESS NOTED OTHERWISE.



Utility Quality Level "A" : Test Hole  
Utility Quality Level "B" : Designating  
Utility Quality Level "C" : Research with Survey  
Utility Quality Level "D" : Records Research

DESIGNED	EG	REVISED
DRAWN	KLC	REVISED
CHECKED	KFS	REVISED
DATE	12/06/10	REVISED

STATE OF ILLINOIS  
DEPARTMENT OF TRANSPORTATION

IL RT.19 at York Road  
Bensenville, IL

F.A. RTE.	SECTION	COUNTY	TOTAL SHEETS	SHEET NO.
1321	2010-134-T	Cook	40	22
FED. ROAD DIST. NO. [ILLINOIS] 100T Project No.			Contract No. 60N06	

TBE Job No. IL09510417  
SUE Plan Page: 6 of 7