

STATE OF ILLINOIS
DEPARTMENT OF TRANSPORTATION
DIVISION OF HIGHWAYS

**PROPOSED
HIGHWAY PLANS**

**FAU 2503: ILL. 25 (BROADWAY ST.)
NEW YORK ST. TO 0.4 MI N OF ASHLAND AVE.
SECTION: 2010-151-RS
RESURFACING
KANE COUNTY
C-91-305-11**

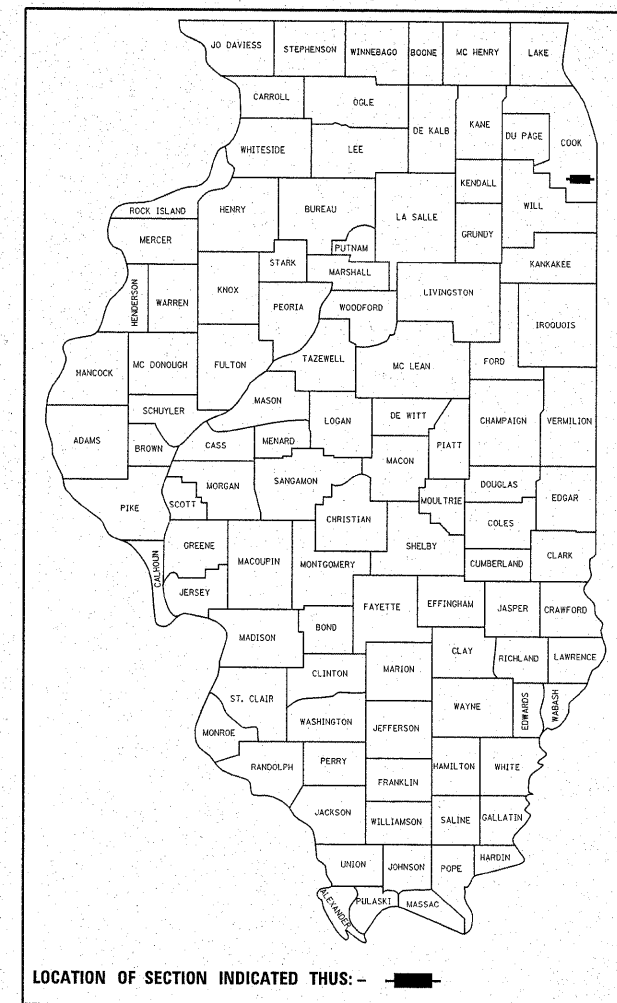
FOR INDEX OF SHEETS, SEE SHEET NO. 2

THE PROJECT IS LOCATED IN THE
CITY OF AURORA

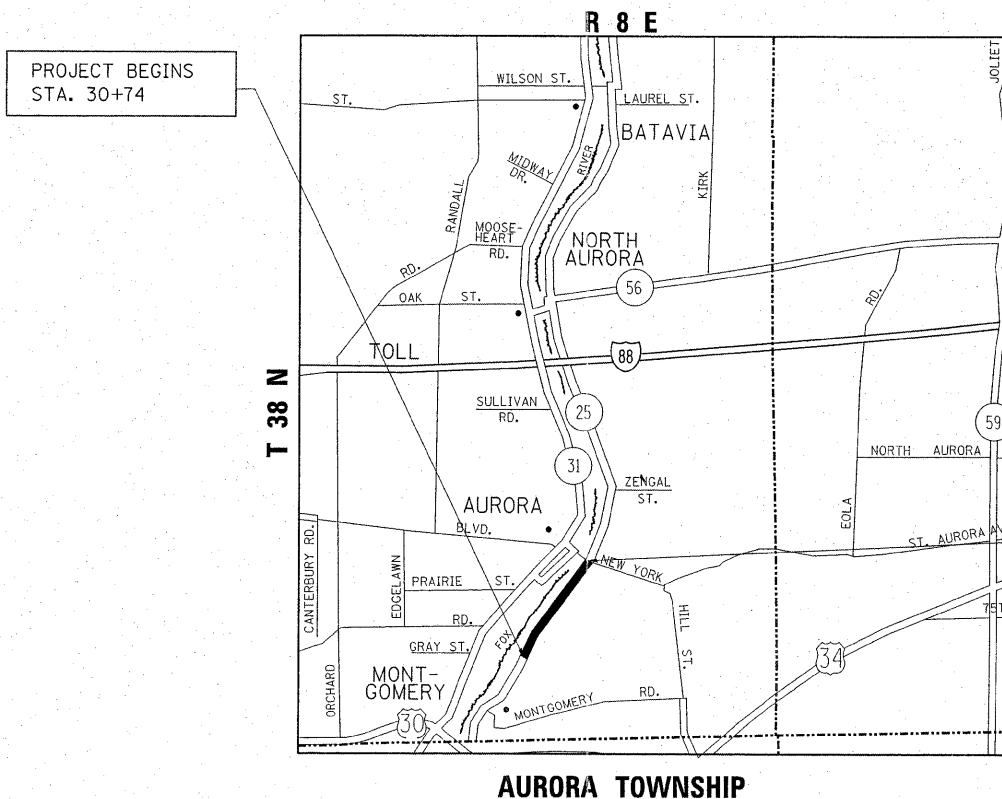
F.A.U. RTE.	SECTION	COUNTY	TOTAL SHEETS	SHEET NO.
2503	2010-151-RS	KANE	20	1
FED. ROAD DIST. NO.	ILLINOIS	CONTRACT NO. 60N35		

*20+1=21

D-91-305-11



LOCATION OF SECTION INDICATED THUS: - [black rectangle] -

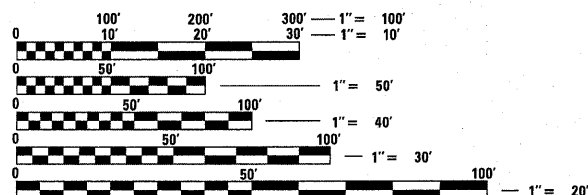


PROJECT BEGINS
STA. 30+74

TRAFFIC DATA

2009 ADT = 12,300
POSTED SPEED LIMIT = 30 MPH

PROJECT ENDS
STA. 103+00



FULL SIZE PLANS HAVE BEEN PREPARED USING STANDARD
ENGINEERING SCALES. REDUCED SIZED PLANS WILL NOT
CONFORM TO STANDARD SCALES. IN MAKING MEASUREMENTS
ON REDUCED PLANS, THE ABOVE SCALES MAY BE USED.

J.U.L.I.E.
JOINT UTILITY LOCATION INFORMATION FOR EXCAVATION
1-800-892-0123
OR 811

PROJECT ENGINEER JENPAI CHANGE (847) 705-4432
PROJECT MANAGER KEN ENG (847) 705-4247

GROSS & NET LENGTH OF PROJECT = 7,226 LINEAL FEET = 1.37 MILES

CONTRACT NO. 60N35

STATE OF ILLINOIS
DEPARTMENT OF TRANSPORTATION
DIVISION OF HIGHWAYS

SUBMITTED APRIL 15 20 11

Diana M. O'Keefe
DEPUTY DIRECTOR OF HIGHWAYS, REGION ENGINEER

May 13 20 11

Scott E. Stitt, P.E.
ENGINEER OF DESIGN AND ENVIRONMENT

May 13 20 11

Christine M. Zedler
DIRECTOR OF HIGHWAYS, CHIEF ENGINEER

**PRINTED BY THE AUTHORITY
OF THE STATE OF ILLINOIS**