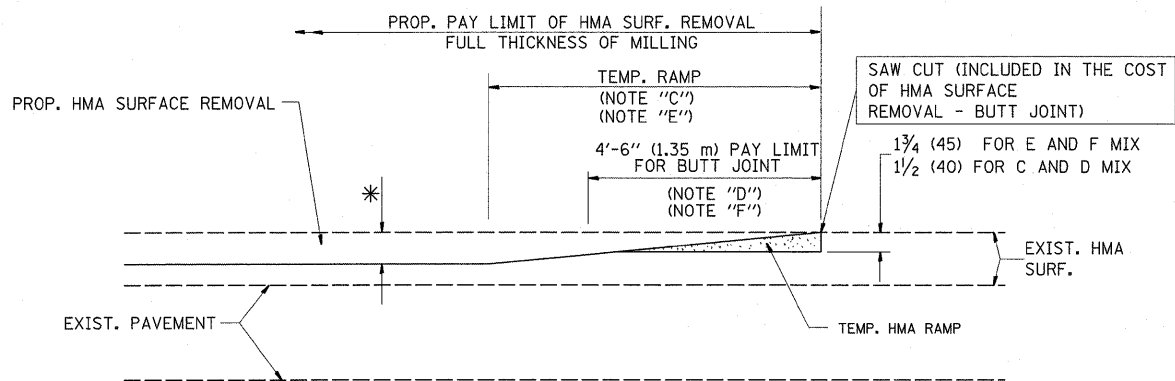


MILLED TEMPORARY RAMP
(FOR BUTT JOINT AND HMA TAPER SEE DETAIL BELOW)

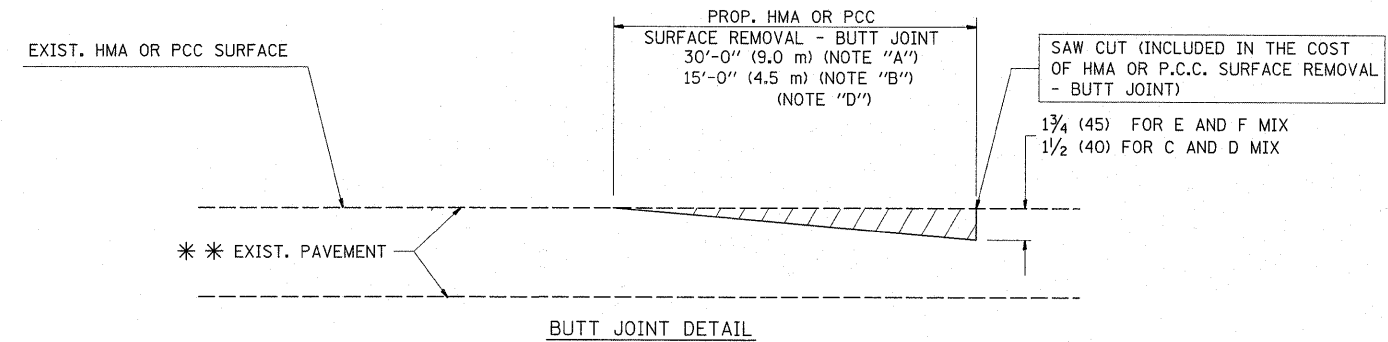
OPTION 1



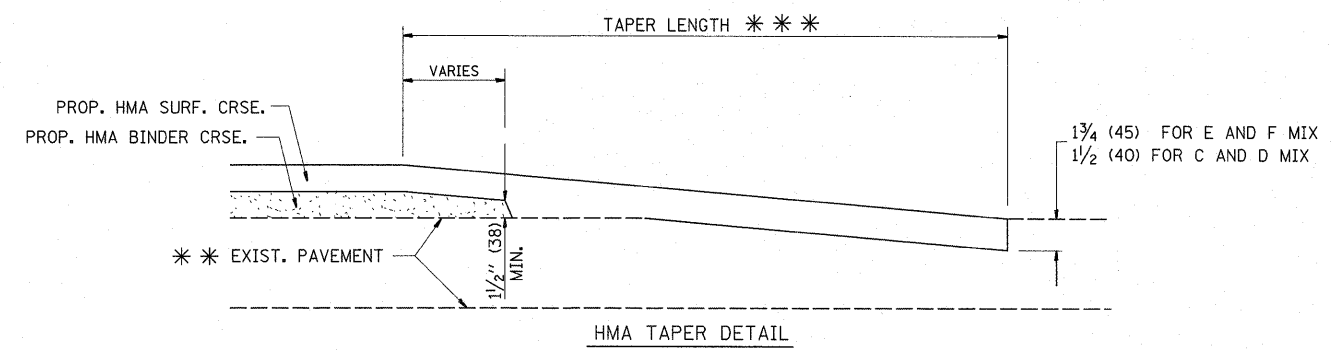
HMA CONSTRUCTED TEMPORARY RAMP
(FOR BUTT JOINT AND HMA TAPER SEE DETAIL BELOW)

OPTION 2

TYPICAL TEMPORARY RAMP



BUTT JOINT DETAIL



HMA TAPER DETAIL

TYPICAL BUTT JOINT AND HMA TAPER FOR RESURFACING ONLY

*** PC CONCRETE, HMA OR HMA RESURFACED PAVEMENT.

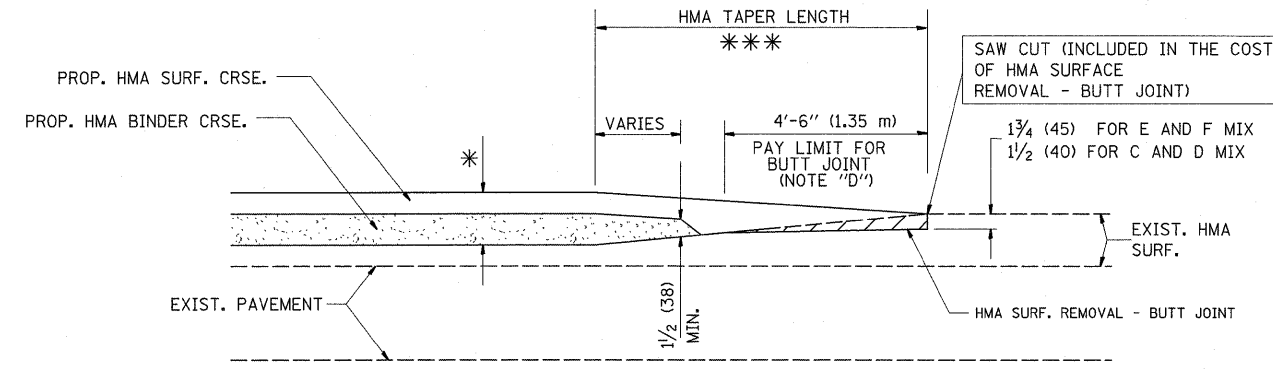
NOTES

- A: MAINLINE ROADWAYS AND MAJOR SIDE ROADS.
 - B: MINOR SIDE ROADS.
 - C: THE TEMP. RAMP SHALL BE CONSTRUCTED IMMEDIATELY UPON REMOVAL OF THE EXISTING HMA SURFACE.
 - D: THE BUTT JOINT SHALL BE CONSTRUCTED IMMEDIATELY PRIOR TO PLACING THE PROPOSED HMA COURSES.
 - E: TAPER THE TEMP. RAMP AT A RATE OF 3'-0" (900 mm) PER 1 INCH (25 mm) OF MILLING THICKNESS.
 - F: INSTALLATION AND REMOVAL OF THE 4'-6" (1.35 m) TEMP. RAMP IS INCLUDED IN COST OF HMA SURFACE REMOVAL - BUTT JOINT
 - G: SEE ARTICLE 406.08 AND 406.14 OF THE STANDARD SPECIFICATIONS FOR "HMA AND/OR PCC SURFACE REMOVAL, BUTT JOINT".
- * SEE TYPICAL SECTIONS FOR MILLING THICKNESS.
- *** 20'-0" (6.1 m) PER 1 (25) RESURFACING (NOTE "A")
10'-0" (3.0 m) PER 1 (25) RESURFACING (NOTE "B")

BASIS OF PAYMENT:

THE BUTT JOINT WILL BE PAID FOR AT THE CONTRACT UNIT PRICE PER SQUARE YARD (SQUARE METER) FOR "HOT-MIX ASPHALT SURFACE REMOVAL - BUTT JOINT" OR FOR "PORTLAND CEMENT CONCRETE SURFACE REMOVAL - BUTT JOINT".

ALL DIMENSIONS ARE IN INCHES (MILLIMETERS) UNLESS OTHERWISE SHOWN.



BUTT JOINT AND HMA TAPER

TYPICAL BUTT JOINT AND HMA TAPER FOR MILLING AND RESURFACING

| | | | | | | | | | | | | |
|--|-----------------------------|-----------------------|-----------------------------|---|---|-------------------------|------|-----------------|----------------------|-------------|-----------------|--------------|
| FILE NAME = | USER NAME = tariqf | DESIGNED - M. DE YONG | REVISED - R. SHAH 10-25-94 | STATE OF ILLINOIS DEPARTMENT OF TRANSPORTATION | BUTT JOINT AND HMA TAPER DETAILS | | | F.A.P. RTE. 372 | SECTION 2010-155-RS | COUNTY COOK | TOTAL SHEETS 27 | SHEET NO. 16 |
| cs:\pw_work\pwidot\tariqf\m\0251775\0\st | adgn | DRAWN - | REVISED - A. ABBAS 03-21-97 | | SCALE: NONE | SHEET NO. 1 OF 1 SHEETS | STA. | TO STA. | BD400-05 BD32 | | | |
| | PLOT SCALE = 50.0000' / IN. | CHECKED - | REVISED - M. GOMEZ 04-06-01 | | CONTRACT NO. 60N59 | | | | | | | |
| | PLOT DATE = 4/7/2011 | DATE - 06-13-90 | REVISED - R. BORO 01-01-07 | | FED. ROAD DIST. NO. 1 ILLINOIS FED. AID PROJECT | | | | | | | |