

ROUTE	SECTION	COUNTY	TOTAL SHEETS	SHEET NUMBER
FAI 55	2011-016-I	COOK	173 *	1

FOR INDEX OF SHEETS SEE SHEET 2

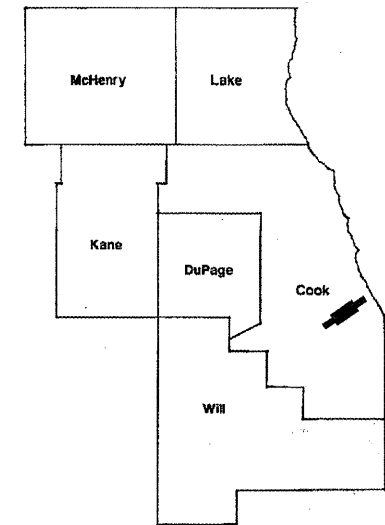
*173 + 1 = 174 CONTRACT NO 60P07

IMPROVEMENTS ARE LOCATED
IN THE CITY OF CHICAGO.

**STATE OF ILLINOIS
DEPARTMENT OF TRANSPORTATION
DIVISION OF HIGHWAYS
DISTRICT ONE
PROPOSED HIGHWAY PLANS**

**FAI ROUTE 55: I-55 (STEVENS ON EXPY)
AT VARIOUS LOCATIONS
(CALIFORNIA AVE TO CHINATOWN FEEDER)
SECTION 2011-016-I
BRIDGE DECK SEALING
COOK COUNTY
C-91-452-11**

D-91-452-11



LOCATION OF IMPROVEMENT INDICATED THUS: 

FOR LOCATION MAPS,
SEE SHEETS 6-9

STATE OF ILLINOIS DEPARTMENT OF TRANSPORTATION DIVISION OF HIGHWAYS	
SUBMITTED:	<u>APRIL 6, 2011</u>
	<u>Diana M. O'Keefe</u>
	DEPUTY DIRECTOR OF HIGHWAYS, REGION ENGINEER
	<u>May 13, 2011</u>
acting	<u>Scott E. Stitt, P.E.</u>
	ENGINEER OF DESIGN AND ENVIRONMENT
	<u>May 13, 2011</u>
	<u>Christine M. Roeder</u>
	DIRECTOR, DIVISION OF HIGHWAYS

PRINTED BY THE AUTHORITY
OF THE STATE OF ILLINOIS

C.U.A.N.
CHICAGO UTILITY ALERT NETWORK
(312) 744-7000

**PROJECT ENGINEER ROBERT BORO (847) 705-4237
PROJECT MANAGER ISSAM RAYYAN**

CONTRACT NO. 60P07

ROUTE	SECTION	COUNTY	TOTAL SHEETS	SHEET NUMBER
FAI 55	2011-016-I	COOK	173	2

INDEX OF SHEETS

CONTRACT NO. 60P07

1	TITLE SHEET	91 – 111	EXISTING BRIDGE PLANS (BRIDGE NO. 18, SN 016-1083)
2	INDEX OF SHEETS	112 – 133	EXISTING BRIDGE PLANS (BRIDGE NO. 19, SN 016-1084)
3	GENERAL NOTES, STATE STANDARDS	134 – 135	EXISTING BRIDGE PLANS (BRIDGE NO. 20, SN 016-1085)
4	SUMMARY OF QUANTITIES	136 – 137	EXISTING BRIDGE PLANS (BRIDGE NO. 21, SN 016-1086)
5	SCHEDULE OF QUANTITIES	138 – 140	EXISTING BRIDGE PLANS (BRIDGE NO. 22, SN 016-2432)
6 – 9	LOCATION MAPS	141	EXISTING BRIDGE PLANS (BRIDGE NO. 23, SN 016-2695)
10	EXISTING BRIDGE PLANS (BRIDGE NO. 1, SN 016-0024)	142 – 144	EXISTING BRIDGE PLANS (BRIDGE NO. 24, SN 016-2696)
11	EXISTING BRIDGE PLANS (BRIDGE NO. 2, SN 016-0025)	145 – 146	EXISTING BRIDGE PLANS (BRIDGE NO. 25; 26, SN 016-2697; -2698)
12 – 23	EXISTING BRIDGE PLANS (BRIDGE NO. 3, SN 016-0026)	147	EXISTING BRIDGE PLANS (BRIDGE NO. 27, SN 016-2699)
24	EXISTING BRIDGE PLANS (BRIDGE NO. 4, SN 016-0027)	148 – 149	EXISTING BRIDGE PLANS (BRIDGE NO. 28, SN 016-2702)
25	EXISTING BRIDGE PLANS (BRIDGE NO. 5, SN 016-0028)	150 – 152	EXISTING BRIDGE PLANS (BRIDGE NO. 29, SN 016-2703)
26 – 29	EXISTING BRIDGE PLANS (BRIDGE NO. 6, SN 016-0029)	153 – 158	EXISTING BRIDGE PLANS (BRIDGE NO. 30, SN 016-1046)
30	EXISTING BRIDGE PLANS (BRIDGE NO. 7, SN 016-0030)	159 – 163	EXISTING BRIDGE PLANS (BRIDGE NO. 31, SN 016-1047)
31	EXISTING BRIDGE PLANS (BRIDGE NO. 8, SN 016-0031)	164 – 168	EXISTING BRIDGE PLANS (BRIDGE NO. 32, SN 016-1059)
32	EXISTING BRIDGE PLANS (BRIDGE NO. 9, SN 016-0034)	169	FREEWAY ENTRANCE AND EXIT RAMP CLOSURE DETAILS (TC-8)
33	EXISTING BRIDGE PLANS (BRIDGE NO. 10, SN 016-0035)	170	TRAFFIC CONTROL AND DETAILS FOR FREEWAY SINGLE AND MULTI – LANE WEAVE (TC-9)
34	EXISTING BRIDGE PLANS (BRIDGE NO. 11, SN 016-0039)	171	TRAFFIC CONTROL AND PROTECTION AND TURN BAYS (TO REMAIN OPEN TO TRAFFIC) (TC-14)
35	EXISTING BRIDGE PLANS (BRIDGE NO. 12, SN 016-0270)	172	TRAFFIC CONTROL DETAILS FOR FREEWAY SHOULDER CLOSURES AND PARTIAL RAMP CLOSURES (TC-17)
36	EXISTING BRIDGE PLANS (BRIDGE NO. 13, SN 016-0271)	173	TRAFFIC CONTROL DETAILS FOR FREEWAY CENTER LANE CLOSURE SHOULDER LANE (TC-25)
37 – 40	EXISTING BRIDGE PLANS (BRIDGE NO. 14, SN 016-0968)	173A.	ARTERIAL ROAD INFO. SIGN
41 – 74	EXISTING BRIDGE PLANS (BRIDGE NO. 15, SN 016-1009)		
75 – 78	EXISTING BRIDGE PLANS (BRIDGE NO. 16, SN 016-1056)		
79 – 90	EXISTING BRIDGE PLANS (BRIDGE NO. 17, SN 016-1058)		

<p>ILLINOIS DEPARTMENT OF TRANSPORTATION</p> <p>INDEX OF SHEETS</p>

Rev.

ROUTE	SECTION	COUNTY	TOTAL SHEETS	SHEET NUMBER
FAI 55	2011-016-I	COOK	173	3

CONTRACT NO. 60P07

GENERAL NOTES

BEFORE STARTING ANY EXCAVATION, THE CONTRACTOR SHALL CALL "C.U.A.N." (CHICAGO UTILITY ALERT NETWORK) AT (312) 744-7000 FOR FIELD LOCATIONS OF BURIED ELECTRIC, TELEPHONE AND GAS UTILITIES. 48 HOURS NOTIFICATION IS REQUIRED.

THE CONTRACTOR SHALL COORDINATE CONSTRUCTION ACTIVITIES WITH UTILITY COMPANY AND THE CITY OF CHICAGO.

IT SHALL BE THE CONTRACTOR'S RESPONSIBILITY TO VERIFY ALL DIMENSIONS & CONDITIONS EXISTING IN THE FIELD PRIOR TO CONSTRUCTION & ORDERING OF MATERIALS.

THE CONTRACTOR WILL NOT BE ALLOWED TO SET UP A YARD OR FIELD OFFICE ON STATE PROPERTY WITHOUT WRITTEN PERMISSION FROM THE DEPARTMENT.

THE CONTRACTOR SHALL CONTACT THE DISTRICT ONE TRAFFIC CONTROL SUPERVISOR AT (847) 705-4151 FOR EXPRESSWAYS A MINIMUM OF 72 HOURS IN ADVANCE OF BEGINNING WORK.

DO NOT SCALE PLANS FOR CONSTRUCTION DIMENSIONS.

EXISTING PAVEMENT MARKINGS SHALL BE TEMPORARILY COVERED PRIOR TO APPLICATION OF THE DECK SURFACE TREATMENT, TO PREVENT THE MATERIAL FROM BEING APPLIED TO THE MARKINGS. THE TEMPORARY COVERING SHALL BE REMOVED AFTER APPLICATION OF THE DECK SURFACE TREATMENT AND PRIOR TO OPENING TO TRAFFIC. COST IS INCLUDED WITH THE DECK SURFACE TREATMENTS SPECIFIED.

STATE STANDARDS

701400-05 APPROACH TO LANE CLOSURE, FREEWAY / EXPRESSWAY

701401-06 LANE CLOSURE , FREEWAY / EXPRESSWAY

701411-07 LANE CLOSURE, MULTILANE, AT ENTRANCE OR EXIT RAMP, FOR SPEEDS > 45 MPH

701446-02 TWO LANE CLOSURE, FREEWAY / EXPRESSWAY

701606-07 URBAN LANE CLOSURE, MULTILANE, 2W WITH MOUNTABLE MEDIAN

701901-01 TRAFFIC CONTROL DEVICES

ILLINOIS DEPARTMENT OF
TRANSPORTATION

GENERAL NOTES
STATE STANDARDS

ROUTE	SECTION	COUNTY	TOTAL SHEETS	SHEET NUMBER
FAI 55	2011-016-I	COOK	173	4

CONTRACT NO. 60P07

SUMMARY OF QUANTITIES							
CODE NO	DESCRIPTION	UNITS	URBAN	CONSTRUCTION TYPE CODE: 0014			
			TOTAL				
			<i>100% STATE</i>				
58700300	CONCRETE SEALER	SQ FT	1,583,201	1,583,201			
67000400	ENGINEER'S FIELD OFFICE, TYPE A	CAL MO	3	3			
67100100	MOBILIZATION	L SUM	1	1			
70102625	TRAFFIC CONTROL AND PROTECTION, STANDARD 701606	L SUM	1	1			
X7011015	TRAFFIC CONTROL AND PROTECTION (EXPRESSWAYS)	L SUM	1	1			
Z0026346	NIGHTTIME WORK ZONE LIGHTING	L SUM	1	1			
Z0048665	RAILROAD PROTECTIVE LIABILITY INSURANCE	L SUM	1	1			
<i>Z0030650</i>	<i>TEMPORARY INFORMATION SIGNING</i>	<i>SQ FT</i>	<i>51.4</i>	<i>51.4</i>			

ILLINOIS DEPARTMENT OF
TRANSPORTATION

SUMMARY OF QUANTITIES

Rev.

ROUTE	SECTION	COUNTY	TOTAL SHEETS	SHEET NUMBER
FAI 55	2011-016-I	COOK	173	5

CONTRACT: 60P07

	SN 016-0024	SN 016-0025	SN 016-0026	SN 016-0027	SN 016-0028	SN 016-0029	SN 016-0030	SN 016-0031	SN 016-0034	SN 016-0035	SN 016-0039	SN 016-0270	SN 016-0271	SN 016-0968	SN 016-1009	SN 016-1056
Location	1	2	3	4	5	6	7	8	9	10	11	12	13	14	15	16
CONCRETE SEALER	16,947	14,481	156,838	15,215	16,567	36,201	12,863	14,265	4,961	5,478	6,114	30,951	26,813	43,345	225,934	54,032
RAILROAD PROTECTIVE LIABILITY INSURANCE			1													
TEMPORARY INFORMATION SIGNING															51.4	
TRAFFIC CONTROL & PROTECTION, STANDARD 701606															1	
Location	SN 016-1058	SN 016-1083	SN 016-1084	SN 016-1085	SN 016-1086	SN 016-2432	SN 016-2695	SN 016-2696	SN 016-2697	SN 016-2698	SN 016-2699	SN 016-2702	SN 016-2703	SN 016-1046	SN 016-1047	SN 016-1059
Location	17	18	19	20	21	22	23	24	25	26	27	28	29	30	31	32
CONCRETE SEALER	177,035	198,098	213,676	30,499	32,016	23,286	6,528	28,430	2,621	2,625	3,249	39,323	55,927	45,136	30,757	12,990
RAILROAD PROTECTIVE LIABILITY INSURANCE	1	1	1	1												
TEMPORARY INFORMATION SIGNING																
TRAFFIC CONTROL & PROTECTION, STANDARD 701606																

ILLINOIS DEPARTMENT OF
TRANSPORTATION

SCHEDULE OF QUANTITIES

ROUTE	SECTION	COUNTY	TOTAL SHEETS	SHEET NUMBER
FAI 55	2011-016-1	COOK	173	6

CONTRACT NO. 60P07

LOCATION 1: SN 016-0024
I-55 EB (STEVENS) OVER CALIFORNIA AVE

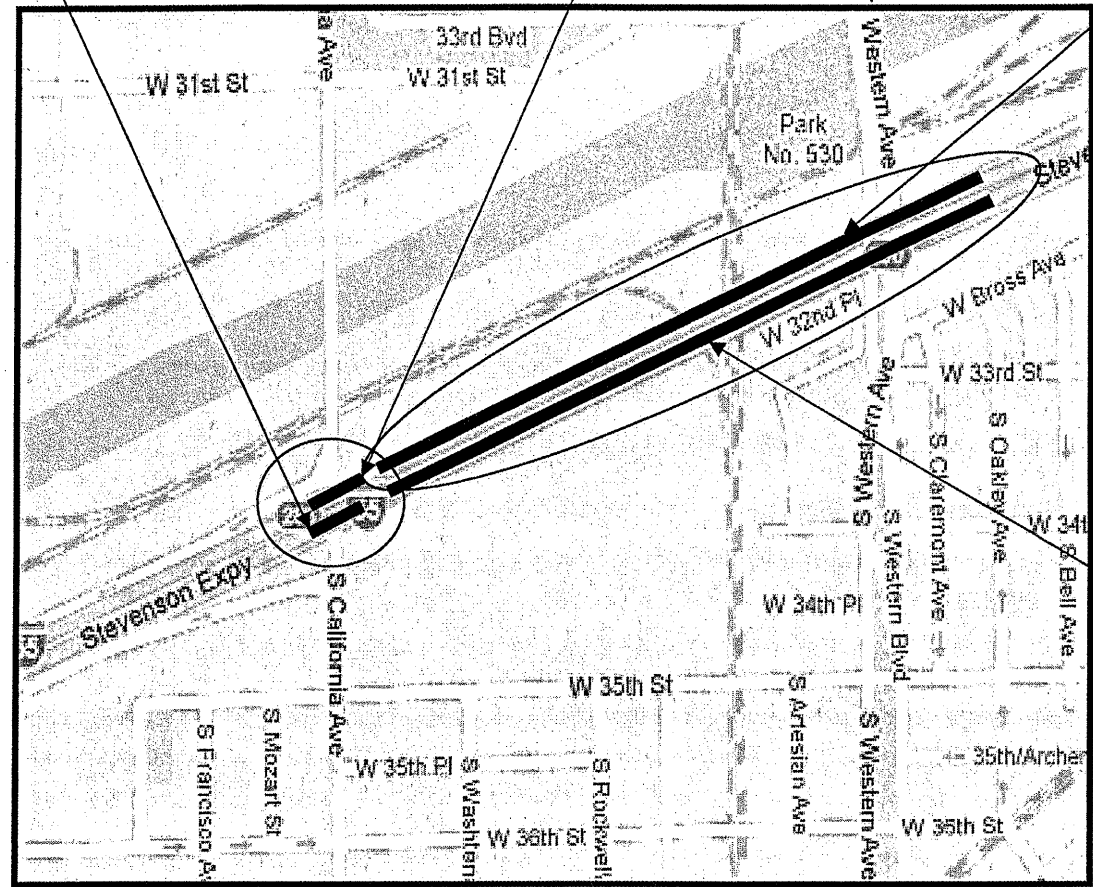
LOCATION 2: SN 016-0025
I-55 WB (STEVENS) OVER CALIFORNIA AVE

LOCATION 3: SN 016-0026
I-55 WB (STEVENS) OVER WESTERN AVE VIADUCT AND NSRR & CSX TRACKS (FROM CALIFORNIA AVE TO WEST OF DAMEN AVE)

LOCATION 15: SN 016-1009
DAMEN AVE & 4 RAMPS OVER I-55 (STEVENS) FROM I-55 TO DAMEN AVE & FROM DAMEN AVE TO I-55

LOCATION 18: SN 016-1083
I-55 WB (STEVENS) OVER ASHLAND AVE VIADUCT AND ICRR & CTA TRACKS (FROM EAST OF WOLCOTT AVE TO SOUTH BRANCH OF CHICAGO RIVER)

T 39 N



WEST TOWNSHIP
SOUTH TOWNSHIP

TRAFFIC DATA

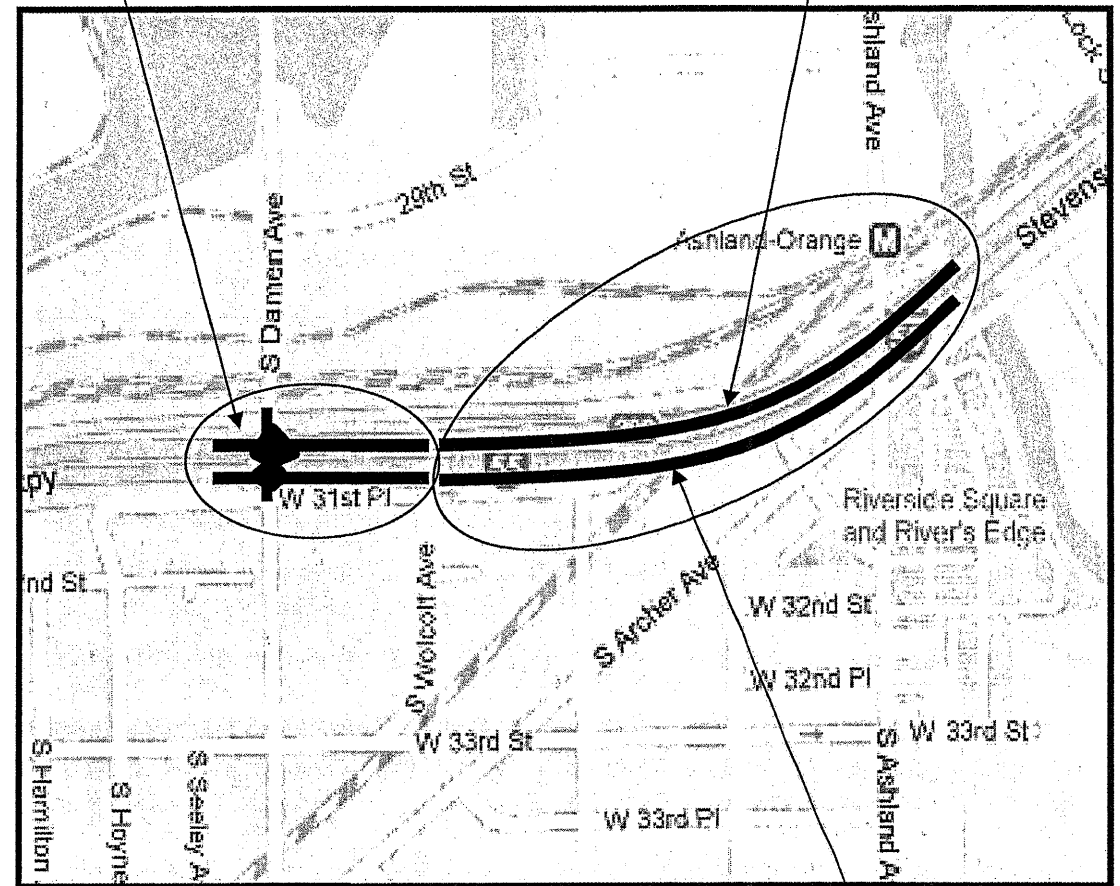
I-55 POSTED SPEED LIMIT	= 55 MPH
LOCATION 1; 2; 3; 17: 2008 ADT	= 101,250
LOCATION 15: 2002 ADT	= 156,800
LOCATION 18; 19: 2008 ADT	= 78,400

<u>DAMEN AVE</u>	
LOCATION 15: 2010 ADT	= 15,300
POSTED SPEED LIMIT	= 30 MPH

LOCATION 17: SN 016-1058
I-55 EB (STEVENS) OVER WESTERN AVE VIADUCT AND NSRR & CSX TRACKS (FROM CALIFORNIA AVE TO WEST OF DAMEN AVE)

R 14E

T 39 N



SOUTH TOWNSHIP

LOCATION 19: SN 016-1084
I-55 EB (STEVENS) OVER ASHLAND AVE VIADUCT AND ICRR & CTA TRACKS (FROM EAST OF WOLCOTT AVE TO SOUTH BRANCH OF CHICAGO RIVER)

ILLINOIS DEPARTMENT OF
TRANSPORTATION

LOCATION MAP
LOCATION 1-3, 15, & 17-19

ROUTE	SECTION	COUNTY	TOTAL SHEETS	SHEET NUMBER
FAI 55	2011-016-I	COOK	173	7

CONTRACT NO. 60P07

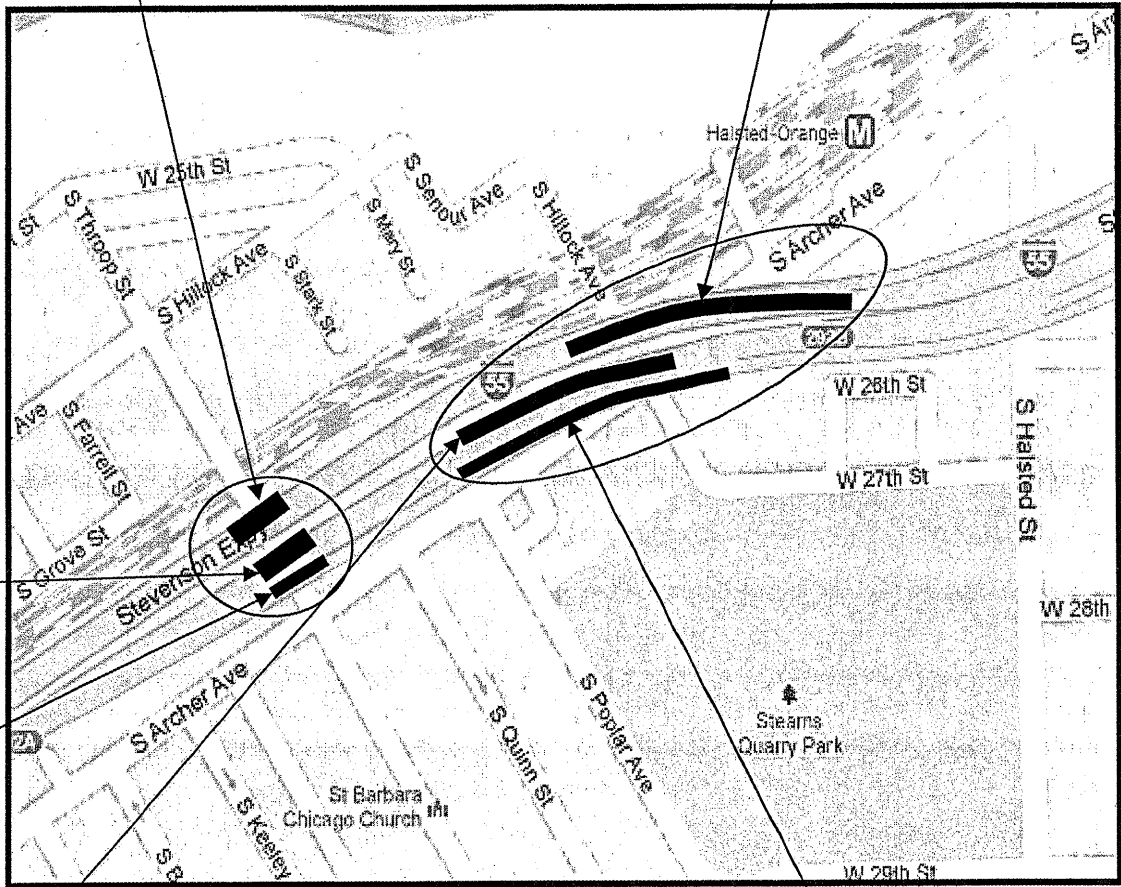
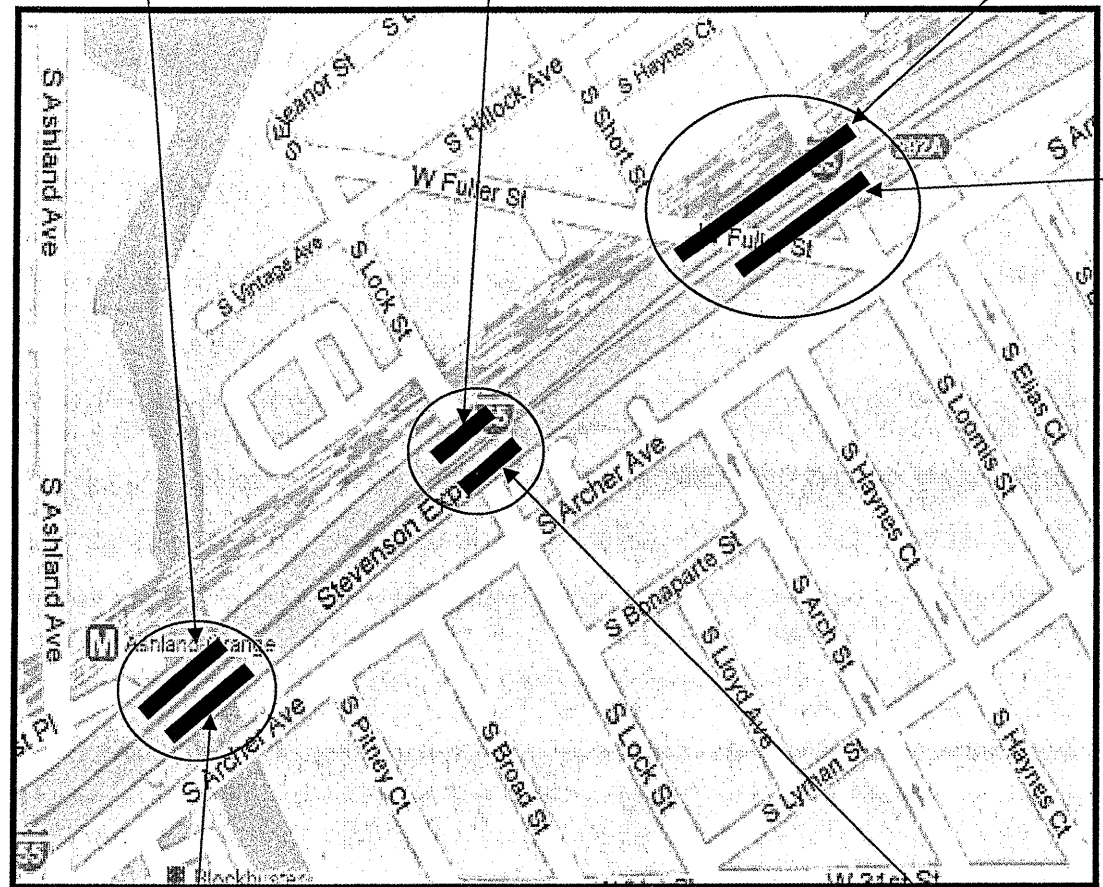
LOCATION 20: SN 016-1085
I-55 WB (STEVENSON) OVER
SOUTH BRANCH OF
CHICAGO RIVER

LOCATION 4: SN 016-0027
I-55 WB (STEVENSON) OVER
LOCK ST

LOCATION 14: SN 016-0968
I-55 WB (STEVENSON) OVER
FULLER ST & LOOMIS ST

LOCATION 8: SN 016-0031
I-55 WB (STEVENSON)
OVER THROOP ST

LOCATION 29: SN 016-2703
I-55 WB (STEVENSON) OVER
ARCHER AVE & QUARRY ST
(ARCHER AVE VIADUCT)



LOCATION 6: SN 016-0029
I-55 EB (STEVENSON) OVER
FULLER ST & LOOMIS ST

LOCATION 7: SN 016-0030
I-55 EB (STEVENSON)
OVER THROOP ST

LOCATION 23: 016-2695
RAMP D OVER THROOP ST FROM
I-55 EB (STEVENSON) TO I-90/94 NB
(DAN RYAN)

LOCATION 21: SN 016-1086
I-55 EB (STEVENSON) OVER
SOUTH BRANCH OF CHICAGO
RIVER

SOUTH TOWNSHIP

LOCATION 5: SN 016-0028
I-55 EB (STEVENSON) OVER
LOCK ST

LOCATION 28: SN 016-2702
I-55 EB (STEVENSON) OVER
ARCHER AVE & QUARRY ST
(ARCHER AVE VIADUCT)

SOUTH TOWNSHIP

LOCATION 24: SN 016-2696
RAMP D OVER ARCHER AVE &
QUARRY ST FROM I-55 EB
(STEVENSON) TO I-90/94 NB
(DAN RYAN)

TRAFFIC DATA

I-55

LOCATION 4; 5; 6; 7; 8; 14; 20; 21; 28; 29:
2008 ADT = 85,900
POSTED SPEED LIMIT = 55 MPH

RAMP D OVER THROOP ST

LOCATION 23:
2002 ADT = 41,900
POSTED SPEED LIMIT = 30 MPH

RAMP D OVER ARCHER AVE & QUARRY ST

LOCATION 24:
2002 ADT = 41,900
POSTED SPEED LIMIT = 30 MPH

ILLINOIS DEPARTMENT OF
TRANSPORTATION

LOCATION MAP
LOCATION 4-8, 14, 20-21, 23-24, & 28-29

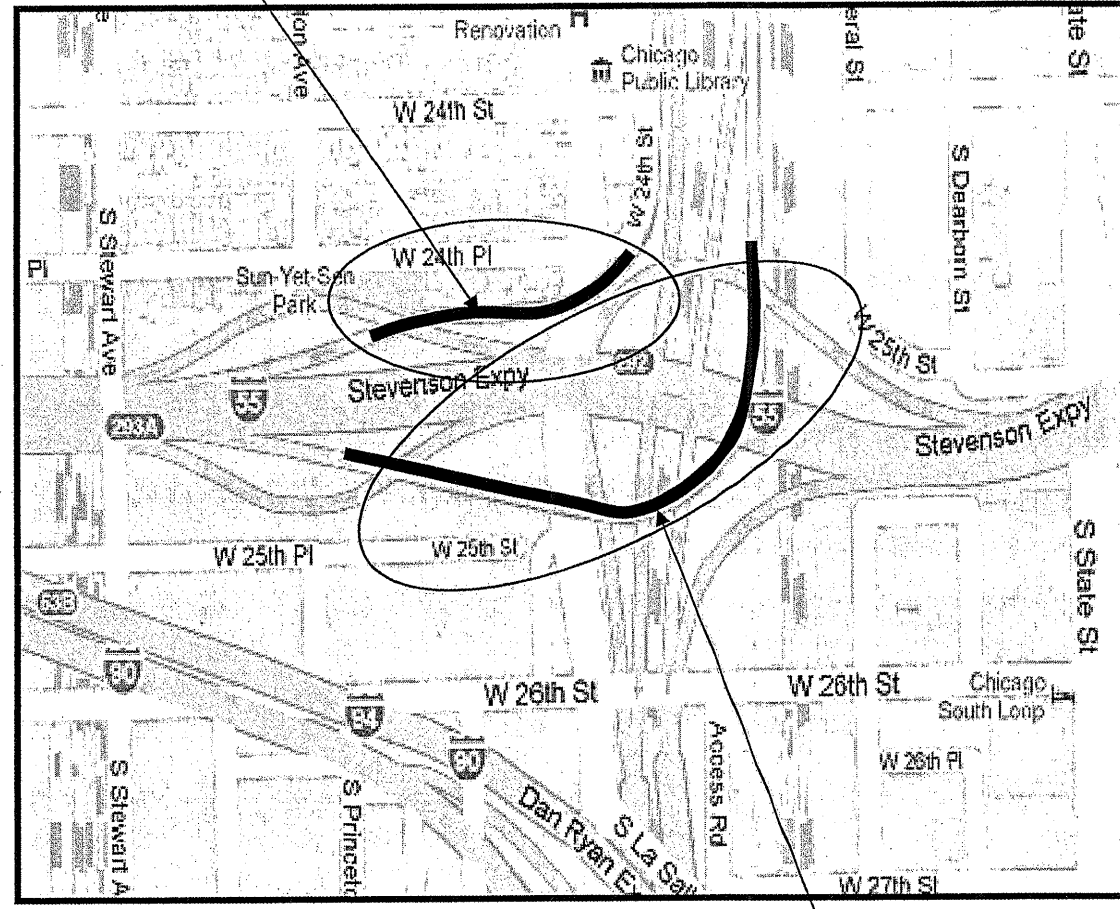
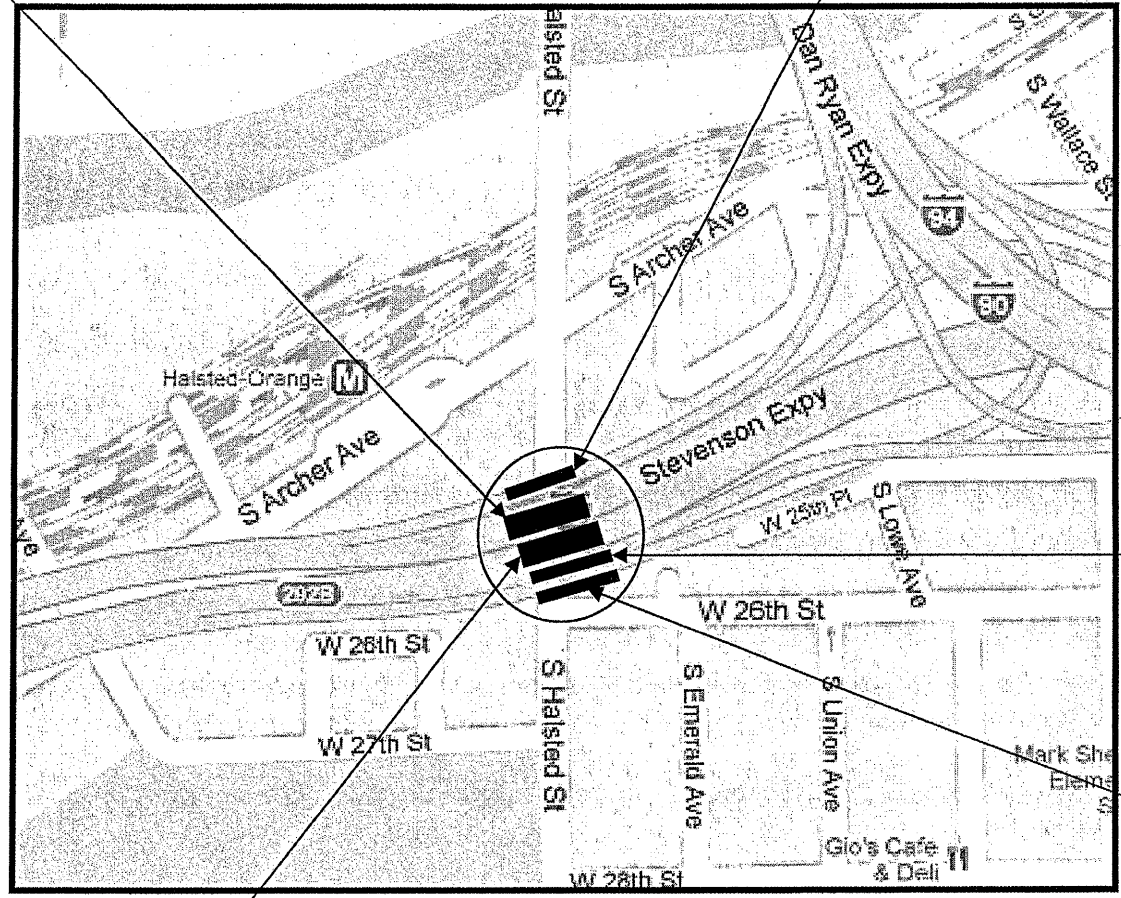
ROUTE	SECTION	COUNTY	TOTAL SHEETS	SHEET NUMBER
FAI 55	2011-016-I	COOK	173	8

CONTRACT NO. 60P07

LOCATION 10: SN 016-0035
I-55 WB (STEVENSON)
OVER HALSTED ST

LOCATION 27: SN 016-2699
RAMP F OVER HALSTED ST FROM I-90/94 SB
(DAN RYAN) TO I-55 WB (STEVENSON)

LOCATION 22: SN 016-2432
RAMP OVER WENTWORTH AVE & 2
OTHER RAMPS FROM FRANKLIN ST TO
WB I-55 (STEVENSON)



LOCATION 9: SN 016-0034
I-55 EB (STEVENSON)
OVER HALSTED ST

LOCATION 26: SN 016-2698
RAMP C OVER HALSTED ST
FROM I-55 EB (STEVENSON) TO
I-90/94 SB (DAN RYAN)

LOCATION 25: SN 016-2697
RAMP D OVER HALSTED ST FROM
I-55 EB (STEVENSON) TO I-90/94 NB
(DAN RYAN)

LOCATION 16: SN 016-1056
RAMP OVER I-55 (STEVENSON)
& CTA TRACKS FROM I-55 EB TO
NB FRANKLIN ST

SOUTH TOWNSHIP

SOUTH TOWNSHIP

TRAFFIC DATA

I-55
POSTED SPEED LIMIT = 55 MPH

LOCATION 9:
2008 ADT = 45,050

LOCATION 10:
2008 ADT = 90,100

RAMP D FROM I-55 EB TO I-90/94 NB

LOCATION 25:
2002 ADT = 41,900
POSTED SPEED LIMIT = 30 MPH

RAMP C FROM I-55 EB TO I-90/94 SB

LOCATION 26:
2000 ADT = 14,509
POSTED SPEED LIMIT = 30 MPH

I-55 RAMP FROM I-55 EB TO NB FRANKLIN ST

LOCATION 16:
2002 ADT = 4,600
POSTED SPEED LIMIT = 30 MPH

RAMP FROM FRANKLIN ST TO I-55 WB

LOCATION 22:
2000 ADT = 5,900
POSTED SPEED LIMIT = 30 MPH

RAMP F FROM I-90/94 TO I-55 WB

LOCATION 27:
2002 ADT = 48,000
POSTED SPEED LIMIT = 30 MPH

**ILLINOIS DEPARTMENT OF
TRANSPORTATION**

LOCATION MAP
LOCATION 9-10, 16, 22, 25-27

ROUTE	SECTION	COUNTY	TOTAL SHEETS	SHEET NUMBER
FAI 55	2011-016-I	COOK	173	9

CONTRACT NO. 60P07

LOCATION 32: SN 016-1059
RAMP D OVER I-55 (STEVENSON)
FROM I-55 EB TO I-90/94 NB
(DAN RYAN)

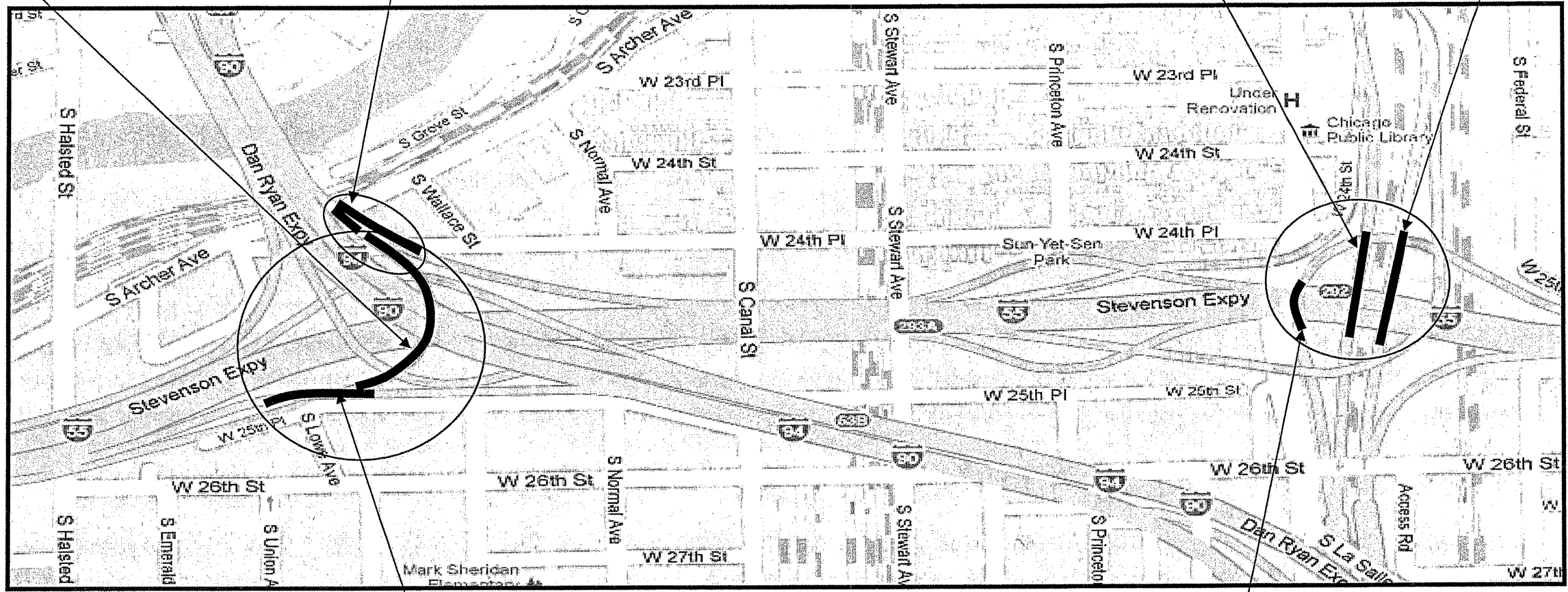
LOCATION 31: SN 016-1047
RAMP E OVER WEST 24th PL FROM
I-55 WB (STEVENSON) TO I-90/94 NB
(DAN RYAN)

LOCATION 12: SN 016-0270
SB CHINATOWN RAMP OVER I-55
(STEVENSON) TO I-90/94 SB (DAN RYAN)

LOCATION 13: SN 016-0271
NB CHINATOWN RAMP OVER I-55
(STEVENSON) FROM I-90/94 NB
(DAN RYAN)

T 39 N

R 14E



LOCATION 30: SN 016-1046
RAMP C OVER RAMP D FROM I-55 EB
(STEVENSON) TO I-90/94 SB (DAN RYAN)

SOUTH TOWNSHIP (WB & EB)

LOCATION 11: SN 016-0039
RAMP OVER I-55 (STEVENSON) FROM I-55
WB TO I-90/94 SB (DAN RYAN)

TRAFFIC DATA

RAMP FROM I-55 WB TO I-90/94 SB

LOCATION 11:
2002 ADT = 21,400
POSTED SPEED LIMIT = 30 MPH

RAMP E FROM I-55 WB TO I-90/94 NB

LOCATION 31:
1998 ADT = 15,700
POSTED SPEED LIMIT = 30 MPH

CHINATOWN RAMP

LOCATION 12; 13:
2006 ADT = 8,050
POSTED SPEED LIMIT = 40 MPH

RAMP C OVER RAMP D FROM I-55 EB TO I-90/94 SB

LOCATION 30:
2000 ADT = 14,509
POSTED SPEED LIMIT = 30 MPH

RAMP D FROM I-55 EB TO I-90/94 NB

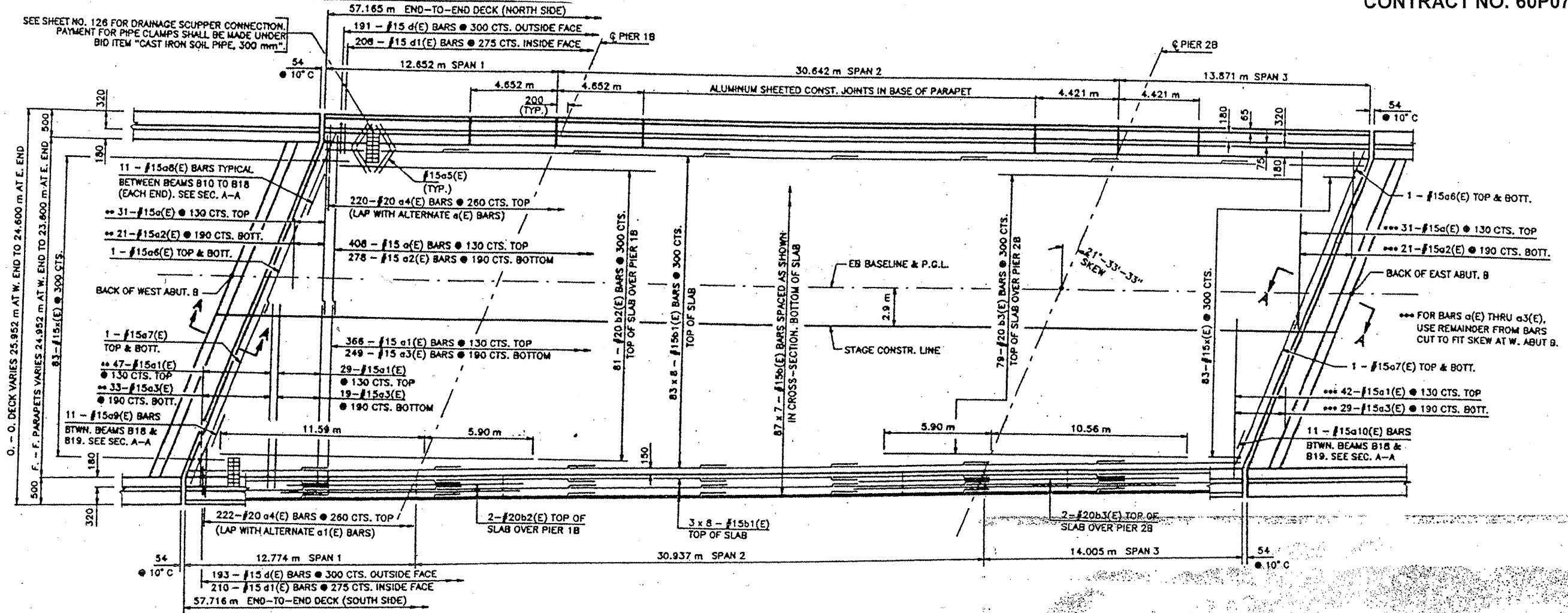
LOCATION 32:
2000 ADT = 41,900
POSTED SPEED LIMIT = 30 MPH

ILLINOIS DEPARTMENT OF
TRANSPORTATION

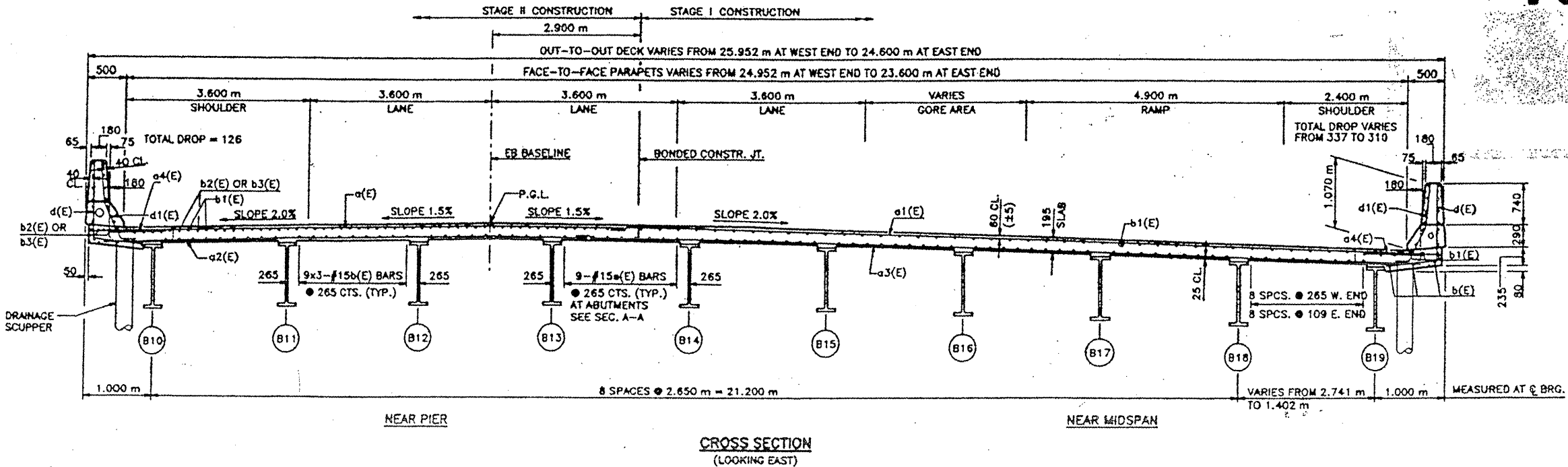
LOCATION MAP
LOCATION 11-13, 30-32

ROUTE FAI 55	SECTION 2011-016-1	COUNTY COOK	TOTAL SHEETS 173	SHEET NUMBER 10
-----------------	-----------------------	----------------	---------------------	--------------------

CONTRACT NO. 60P07



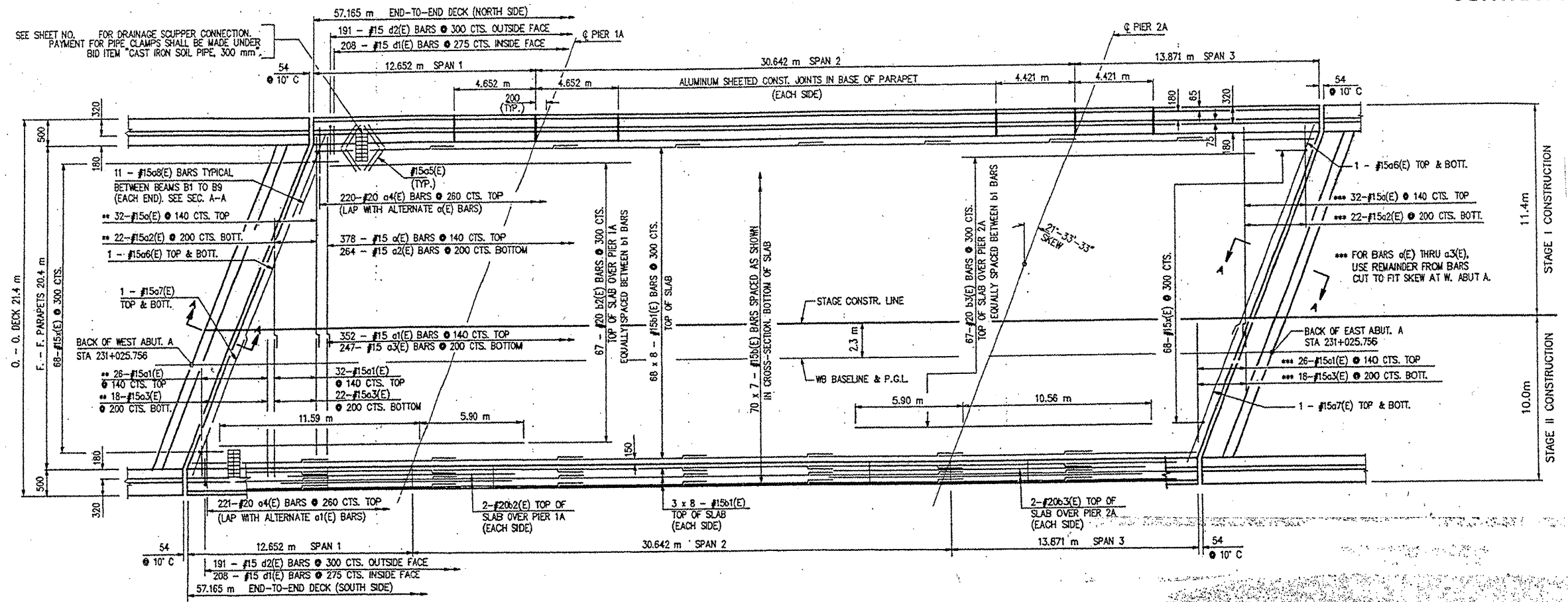
FOR INFORMATION ONLY



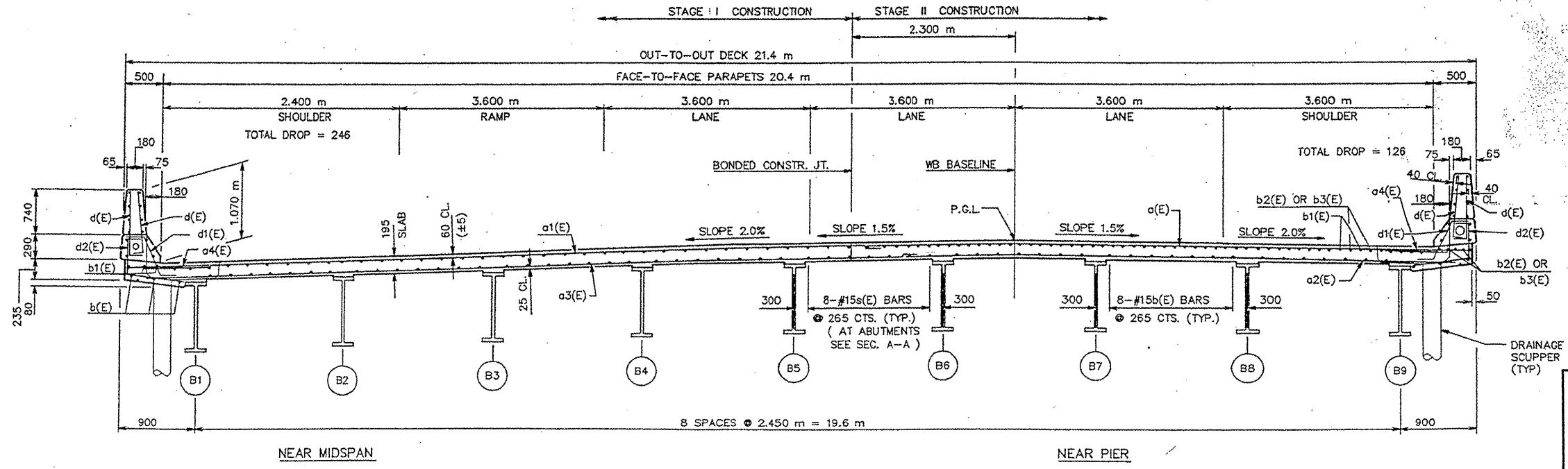
ILLINOIS DEPARTMENT OF TRANSPORTATION
EXISTING PLANS
LOCATION 1 (SN 016-0024)
(EB BRIDGE)

ROUTE FAI 55	SECTION 2011-016-I	COUNTY COOK	TOTAL SHEETS 173	SHEET NUMBER 11
-----------------	-----------------------	----------------	---------------------	--------------------

CONTRACT NO. 60P07



FOR INFORMATION ONLY



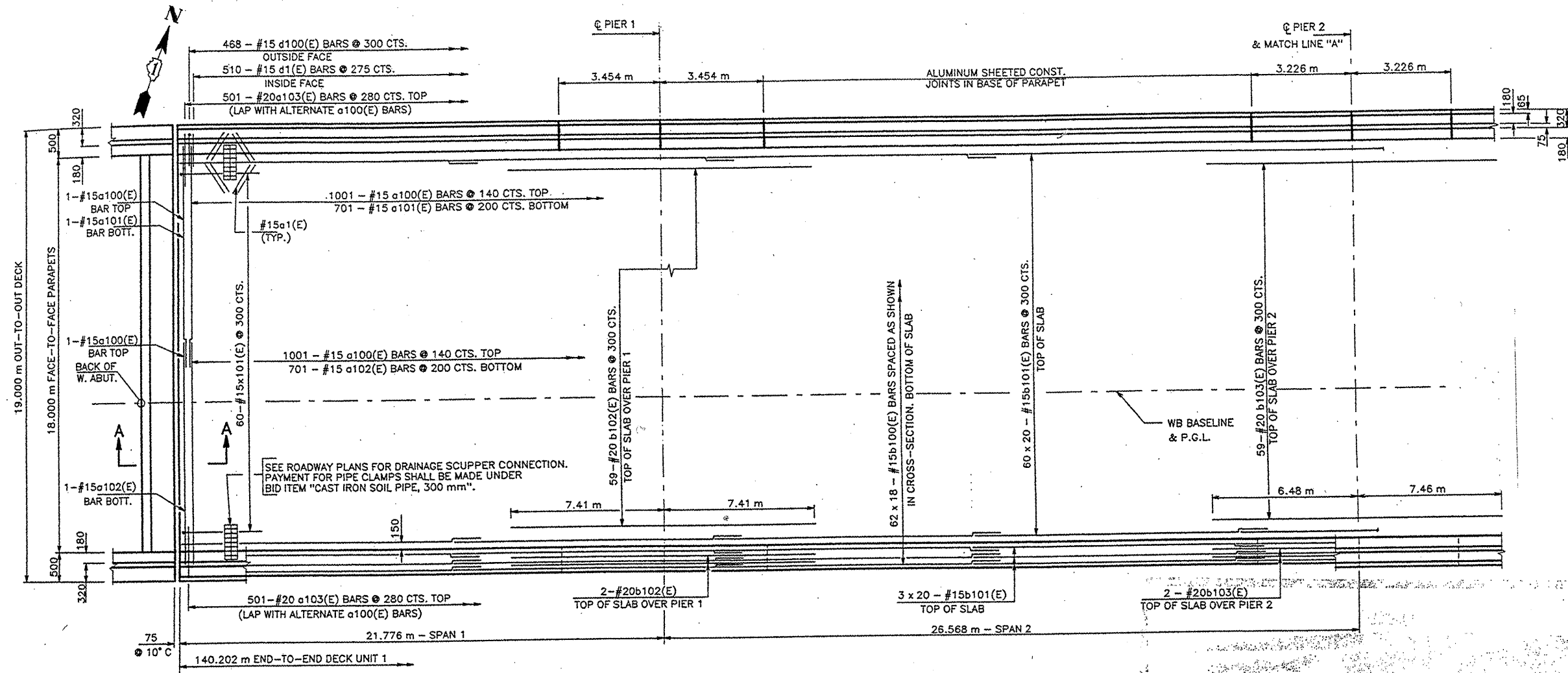
CROSS SECTION (LOOKING EAST)

ILLINOIS DEPARTMENT OF TRANSPORTATION
EXISTING PLANS

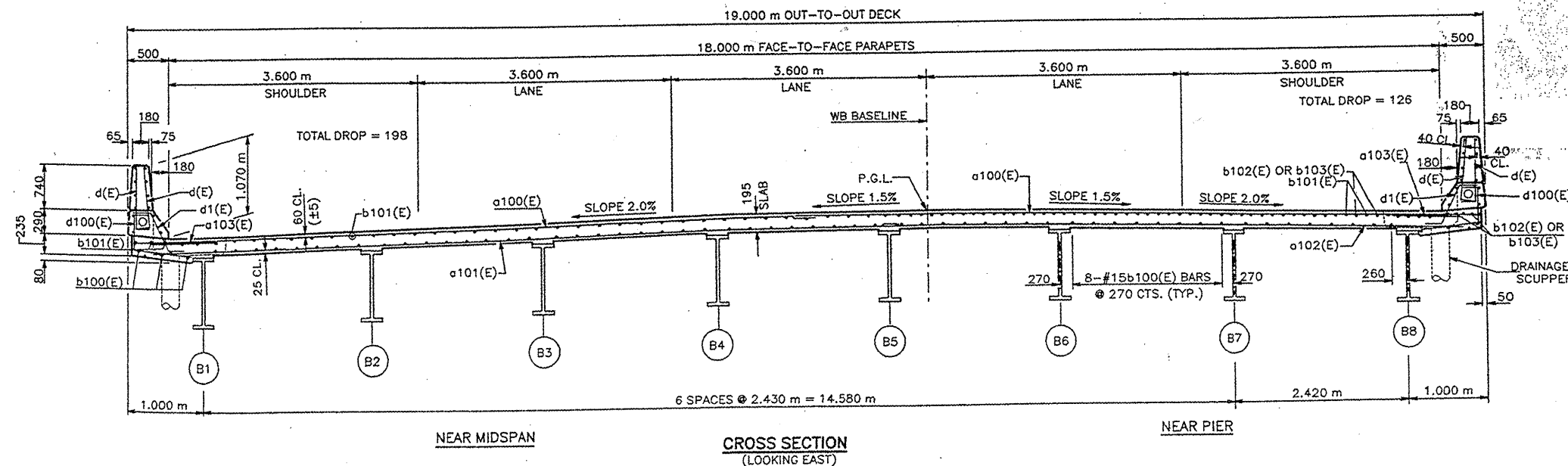
LOCATION 2 (SN 016-0025)
(WB BRIDGE)

ROUTE	SECTION	COUNTY	TOTAL SHEETS	SHEET NUMBER
FAI 55	2011-016-I	COOK	173	12

CONTRACT NO. 60P07



FOR INFORMATION ONLY

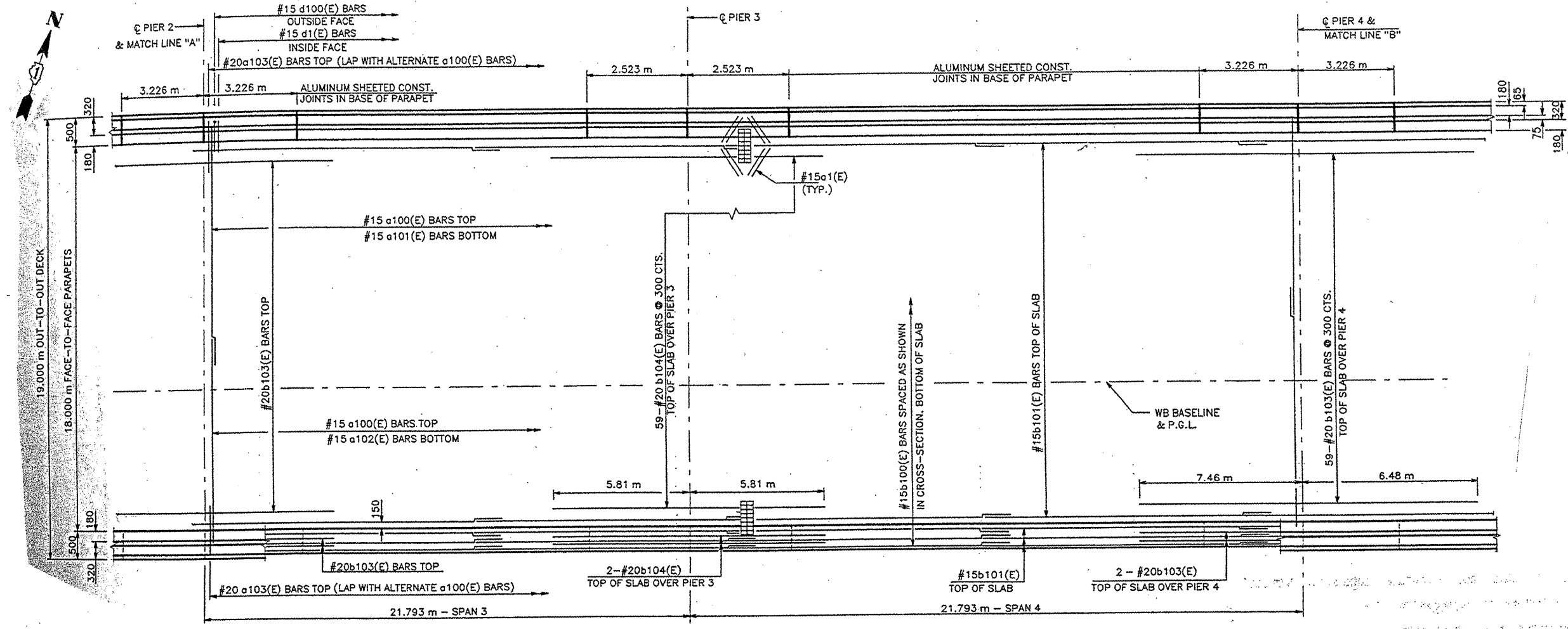


ILLINOIS DEPARTMENT OF
TRANSPORTATION
EXISTING PLANS

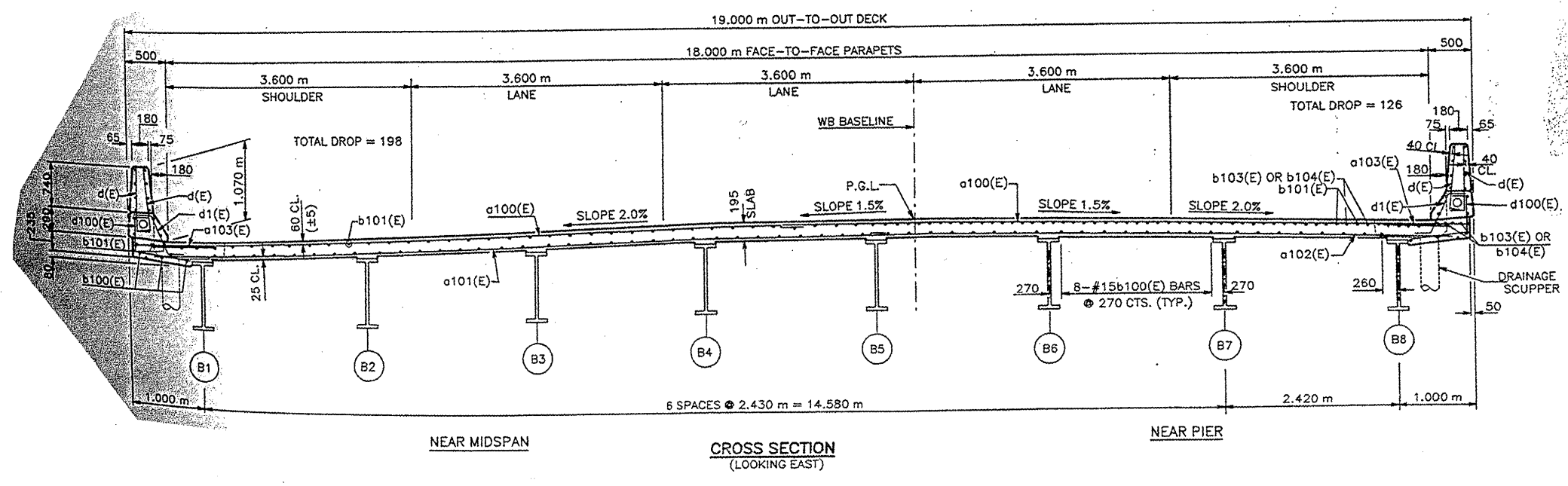
LOCATION 3 (SN 016-0026)
(WB BRIDGE)
SHEET 1 OF 12

ROUTE	SECTION	COUNTY	TOTAL SHEETS	SHEET NUMBER
FAI 55	2011-016-1	COOK	173	13

CONTRACT NO. 60P07



FOR INFORMATION ONLY

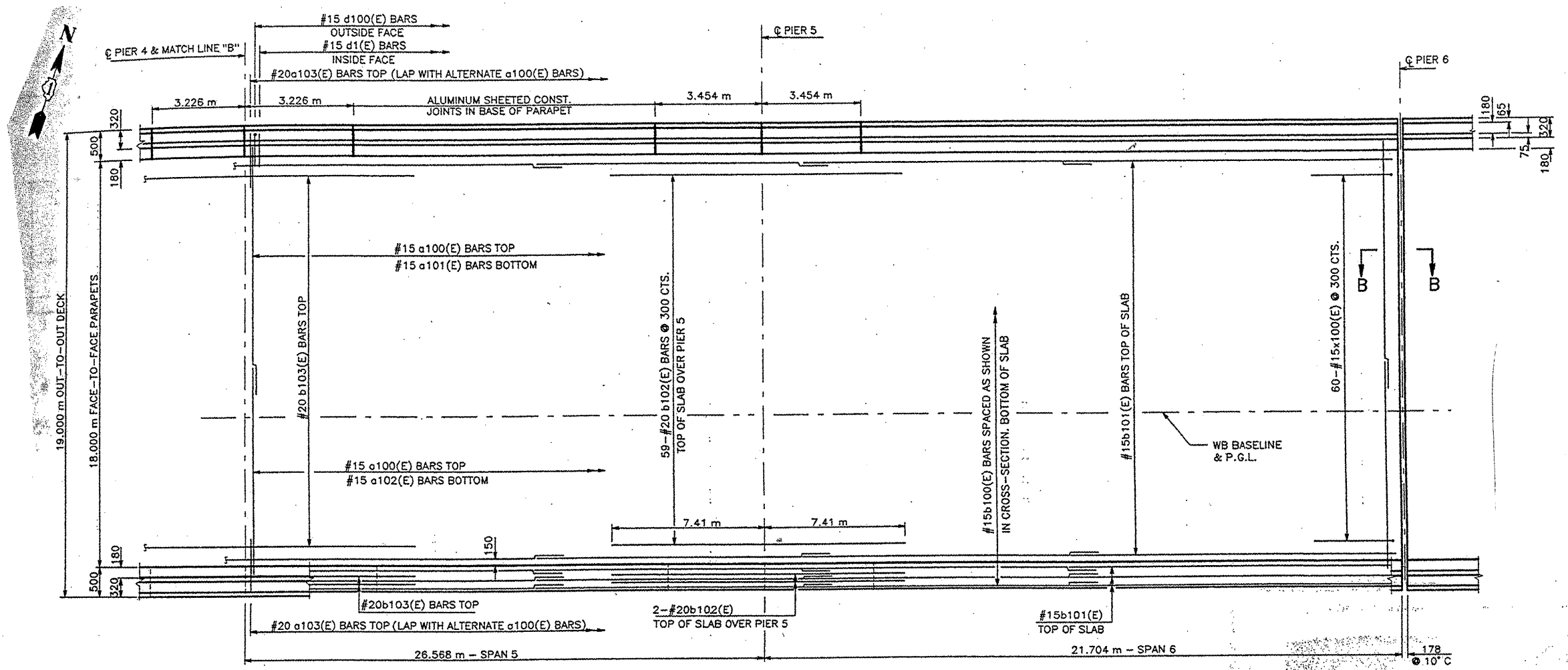


ILLINOIS DEPARTMENT OF
TRANSPORTATION
EXISTING PLANS

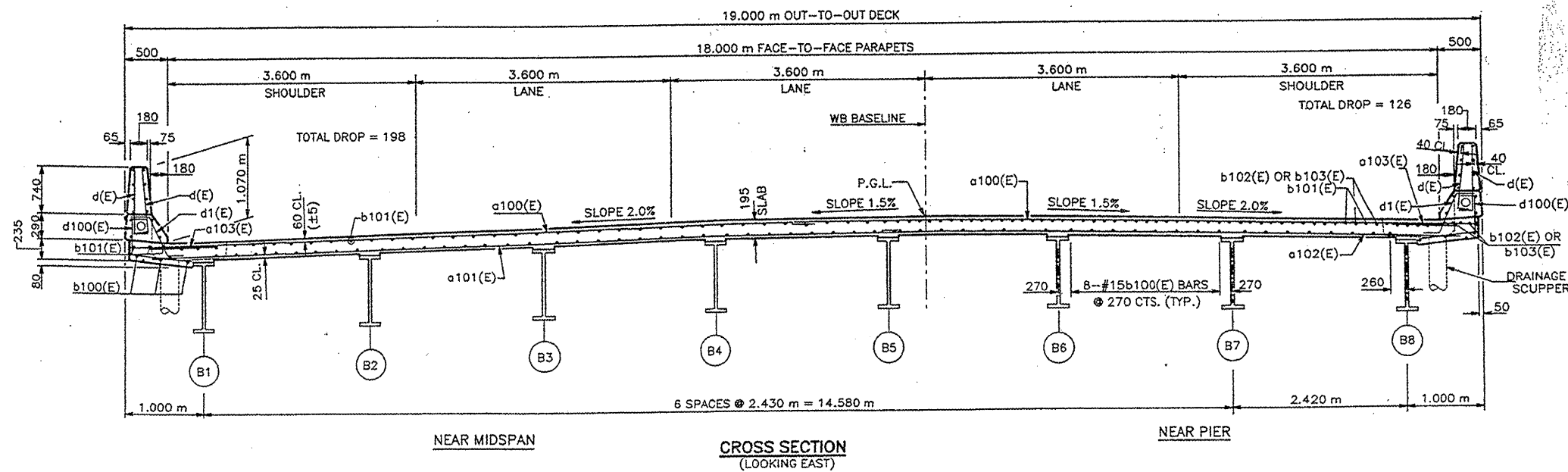
LOCATION 3 (SN 016-0026)
(WB BRIDGE)
SHEET 2 OF 12

ROUTE	SECTION	COUNTY	TOTAL SHEETS	SHEET NUMBER
FAI 55	2011-016-I	COOK	173	14

CONTRACT NO. 60P07



FOR INFORMATION ONLY

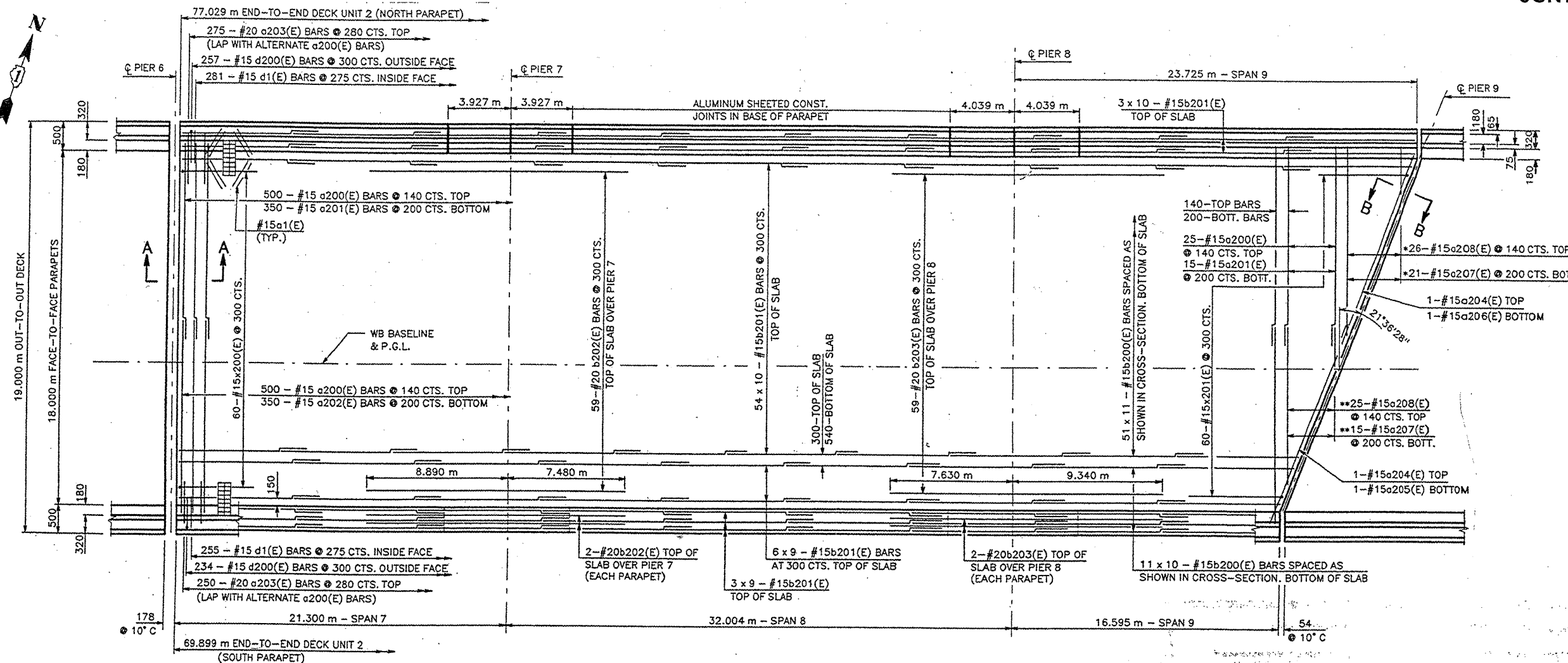


ILLINOIS DEPARTMENT OF
TRANSPORTATION
EXISTING PLANS

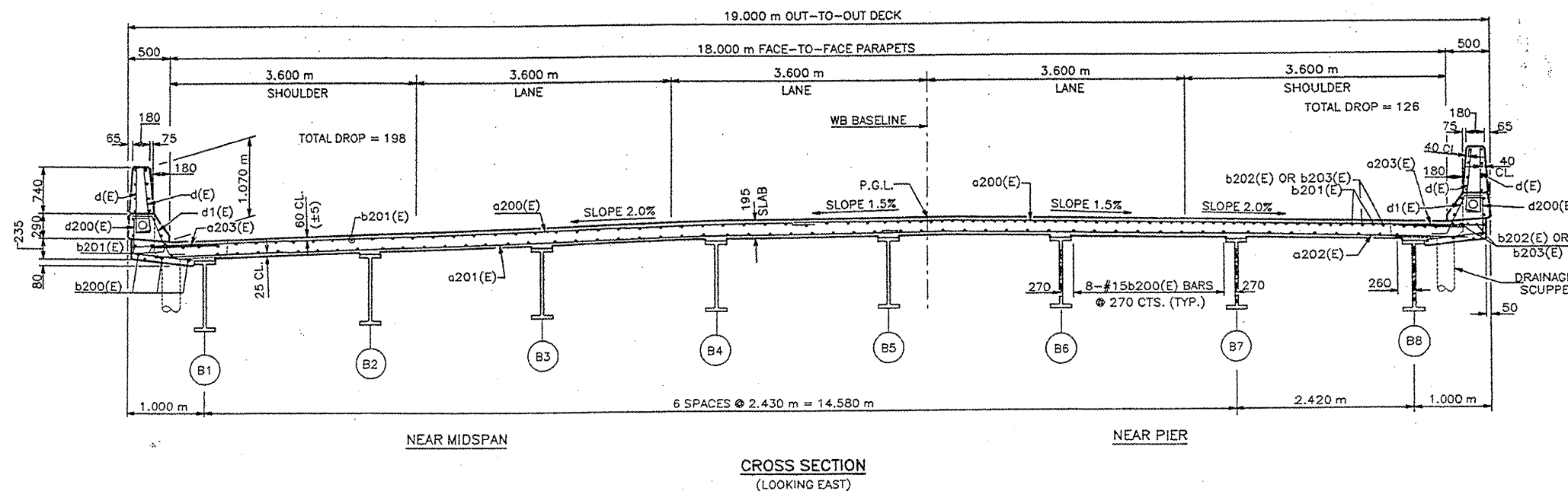
LOCATION 3 (SN 016-0026)
(WB BRIDGE)
SHEET 3 OF 12

ROUTE	SECTION	COUNTY	TOTAL SHEETS	SHEET NUMBER
FAI 55	2011-016-1	COOK	173	15

CONTRACT NO. 60P07



FOR INFORMATION ONLY

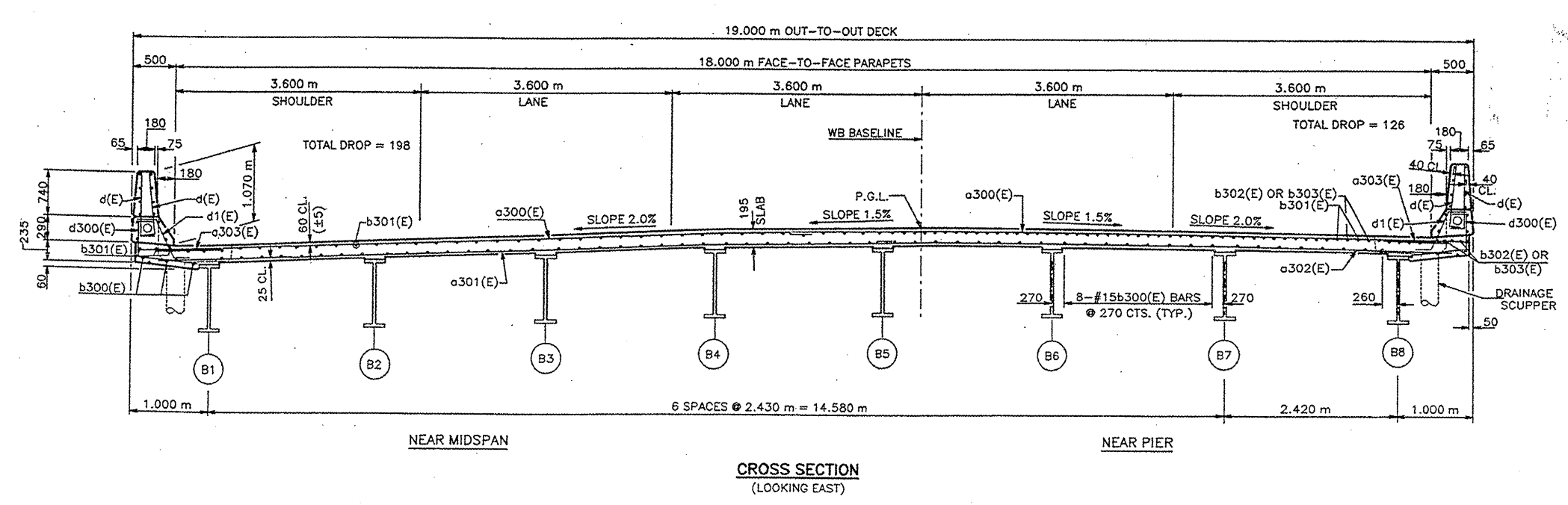
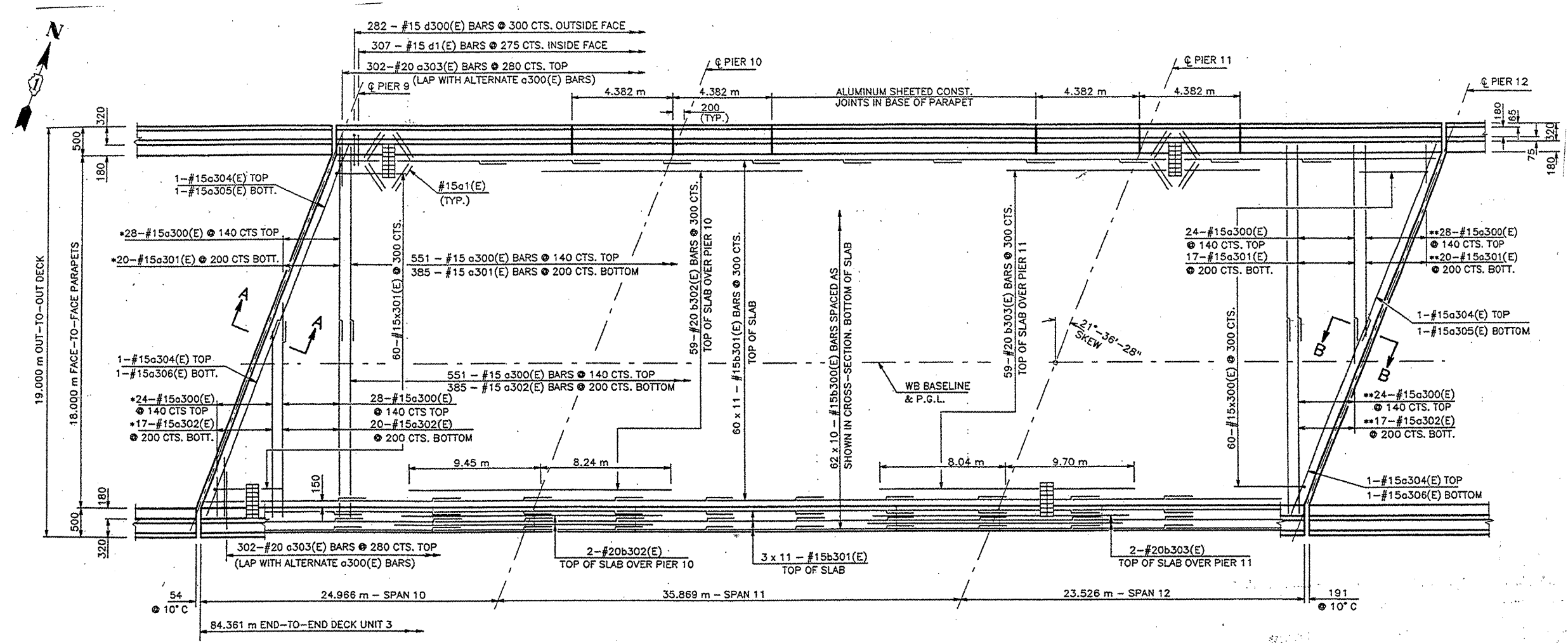


ILLINOIS DEPARTMENT OF
TRANSPORTATION
EXISTING PLANS

LOCATION 3 (SN 016-0026)
(WB BRIDGE)
SHEET 4 OF 12

ROUTE FAI 55	SECTION 2011-016-1	COUNTY COOK	TOTAL SHEETS 173	SHEET NUMBER 16
-----------------	-----------------------	----------------	---------------------	--------------------

CONTRACT NO. 60P07



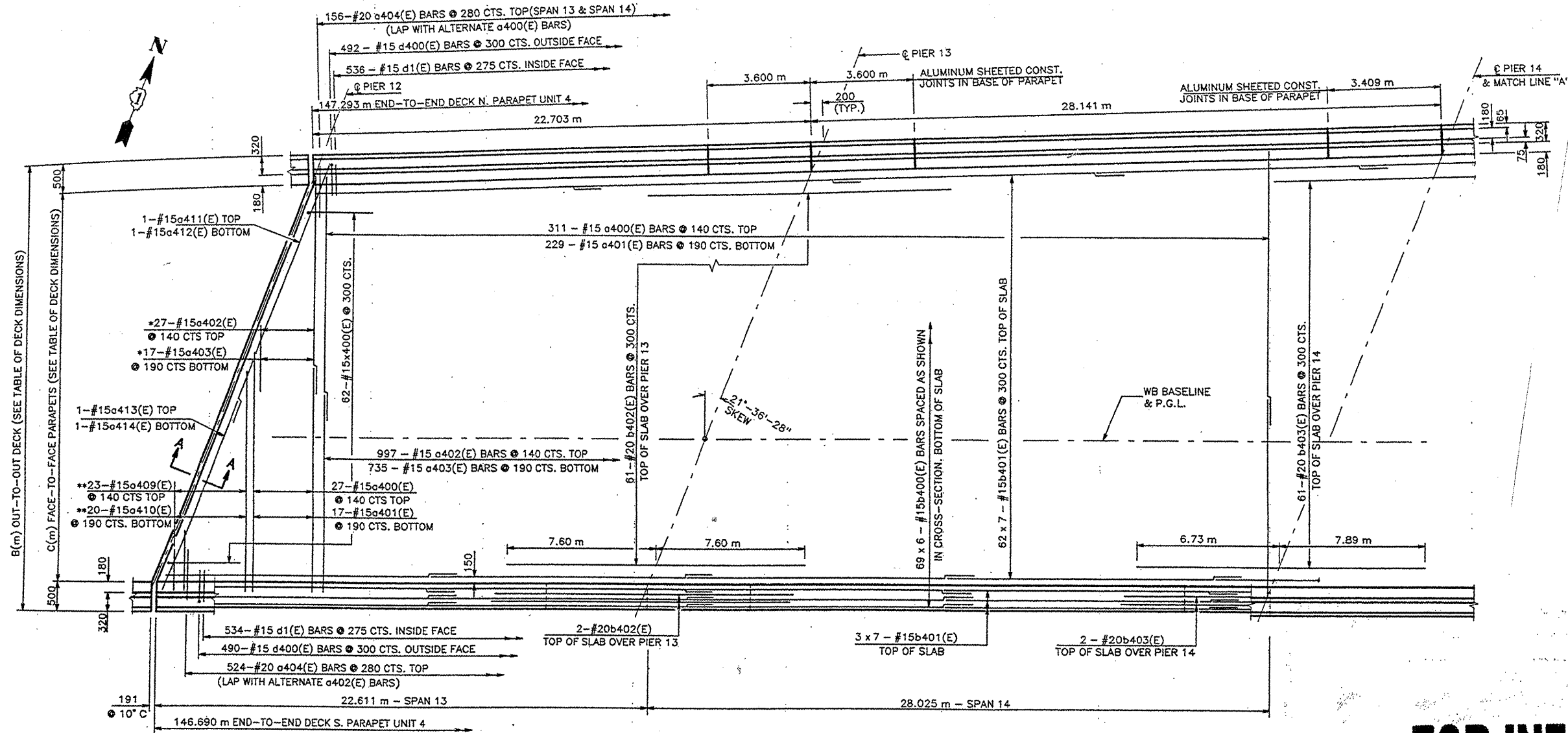
FOR INFORMATION ONLY

ILLINOIS DEPARTMENT OF
TRANSPORTATION
EXISTING PLANS

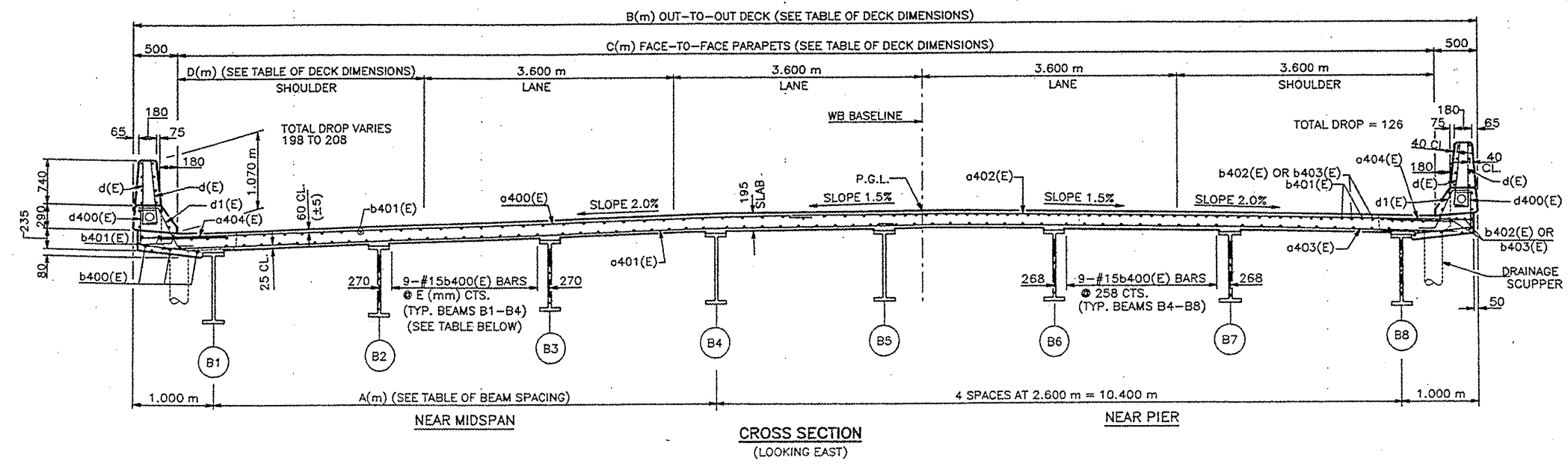
LOCATION 3 (SN 016-0026)
(WB BRIDGE)
SHEET 5 OF 12

ROUTE	SECTION	COUNTY	TOTAL SHEETS	SHEET NUMBER
FAI 55	2011-016-1	COOK	173	17

CONTRACT NO. 60P07



FOR INFORMATION ONLY

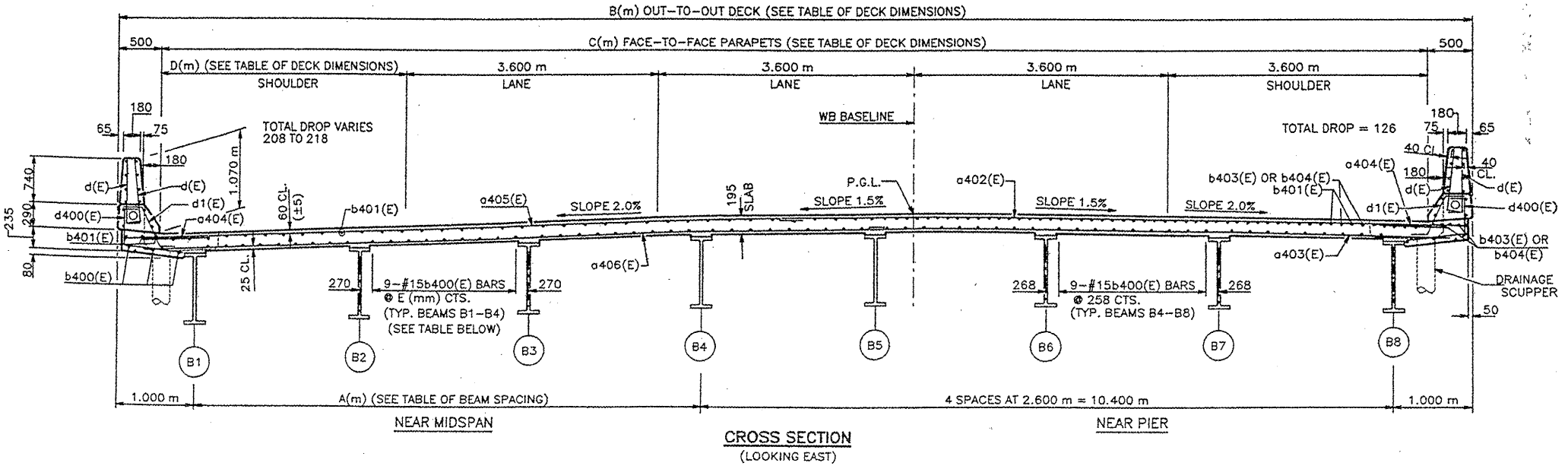
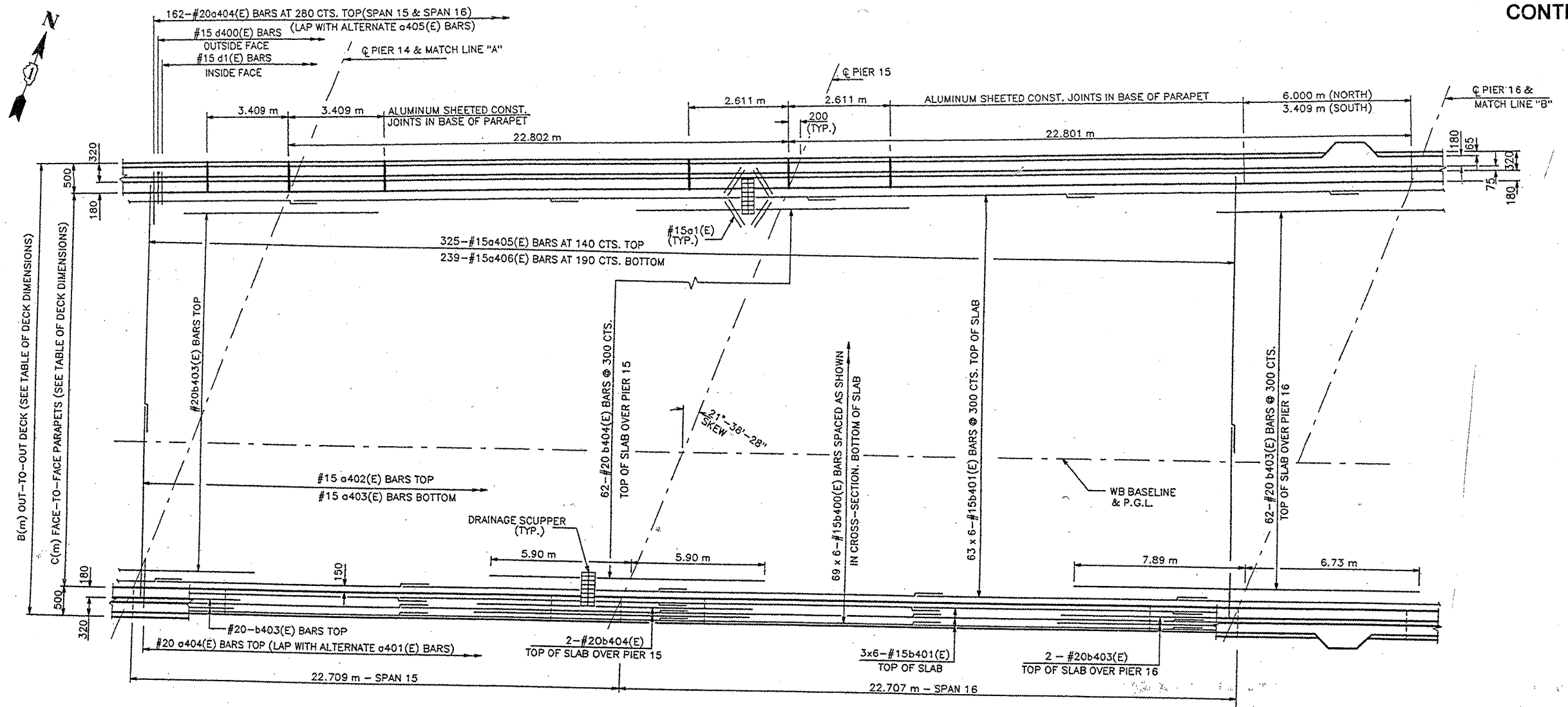


ILLINOIS DEPARTMENT OF
TRANSPORTATION
EXISTING PLANS

LOCATION 3 (SN 016-0026)
(WB BRIDGE)
SHEET 6 OF 12

ROUTE FAI 55	SECTION 2011-016-I	COUNTY COOK	TOTAL SHEETS 173	SHEET NUMBER 18
-----------------	-----------------------	----------------	---------------------	--------------------

CONTRACT NO. 60P07



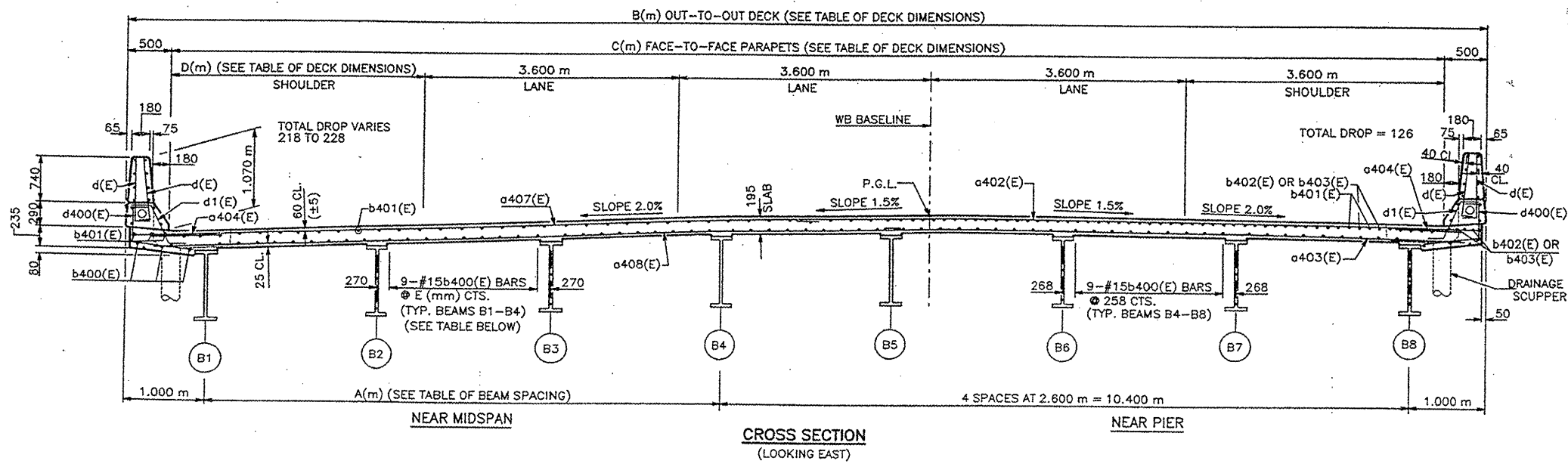
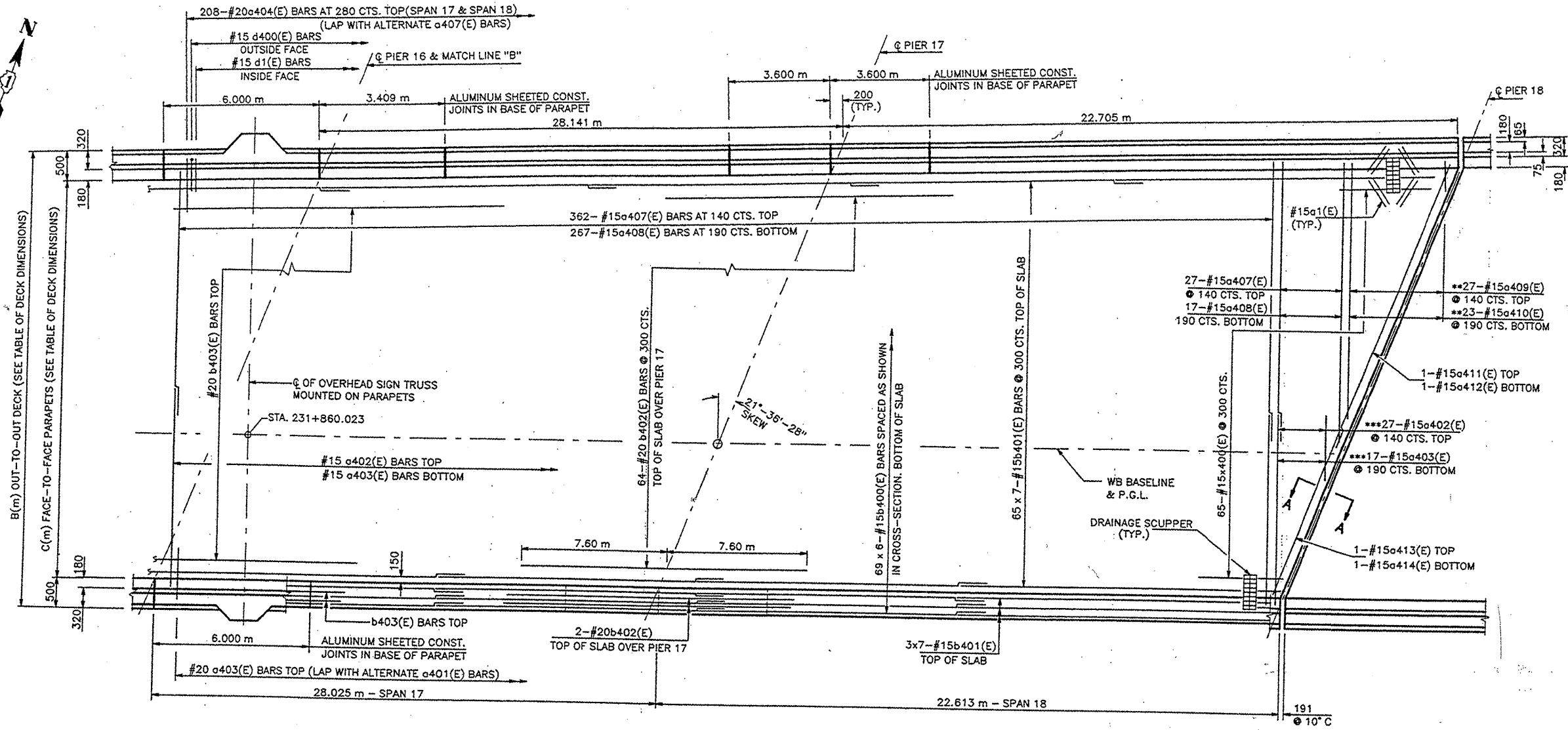
FOR INFORMATION ONLY

ILLINOIS DEPARTMENT OF
TRANSPORTATION
EXISTING PLANS

LOCATION 3 (SN 016-0026)
(WB BRIDGE)
SHEET 7 OF 12

ROUTE FAI 55	SECTION 2011-016-I	COUNTY COOK	TOTAL SHEETS 173	SHEET NUMBER 19
-----------------	-----------------------	----------------	---------------------	--------------------

CONTRACT NO. 60P07



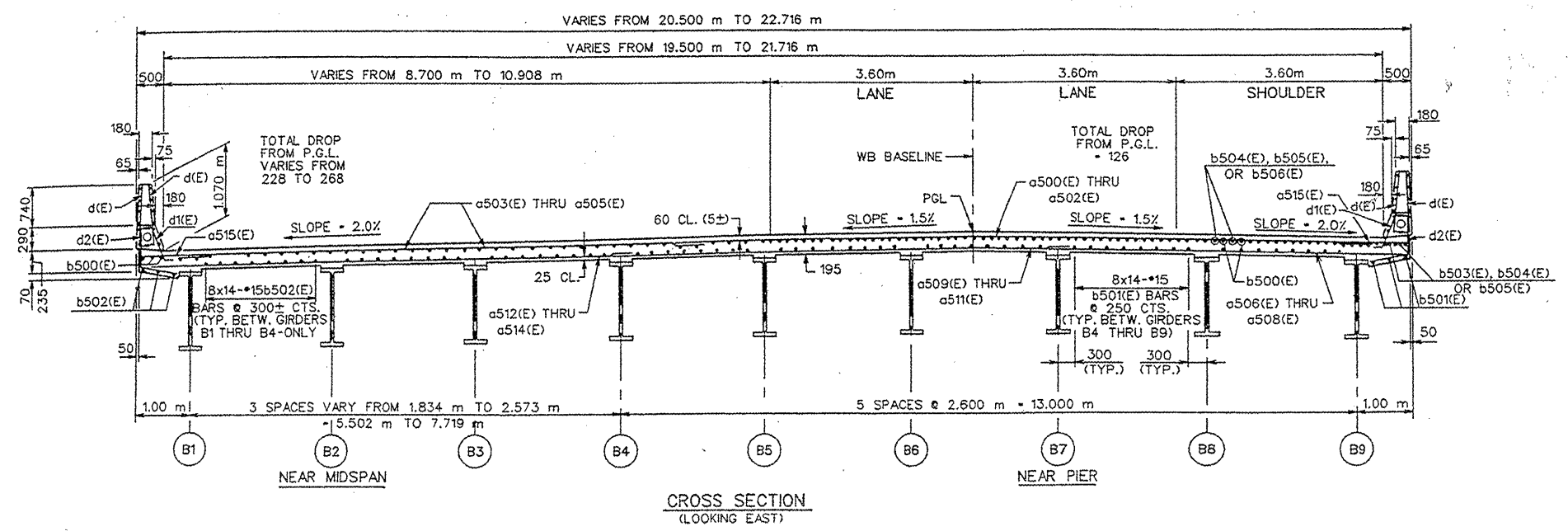
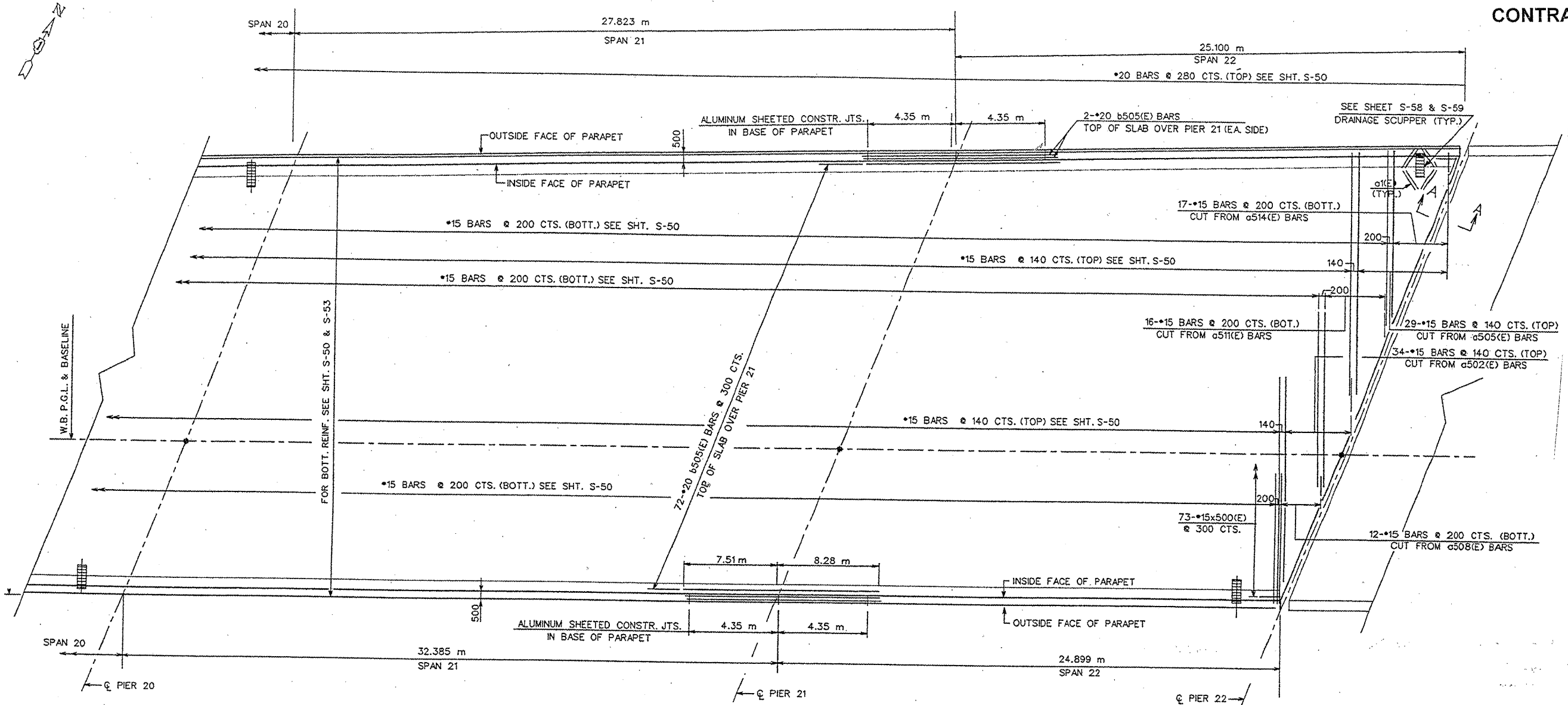
FOR INFORMATION ONLY

ILLINOIS DEPARTMENT OF
TRANSPORTATION
EXISTING PLANS

LOCATION 3 (SN 016-0026)
(WB BRIDGE)
SHEET 8 OF 12

ROUTE FAI 55	SECTION 2011-016-I	COUNTY COOK	TOTAL SHEETS 173	SHEET NUMBER 21
-----------------	-----------------------	----------------	---------------------	--------------------

CONTRACT NO. 60P07



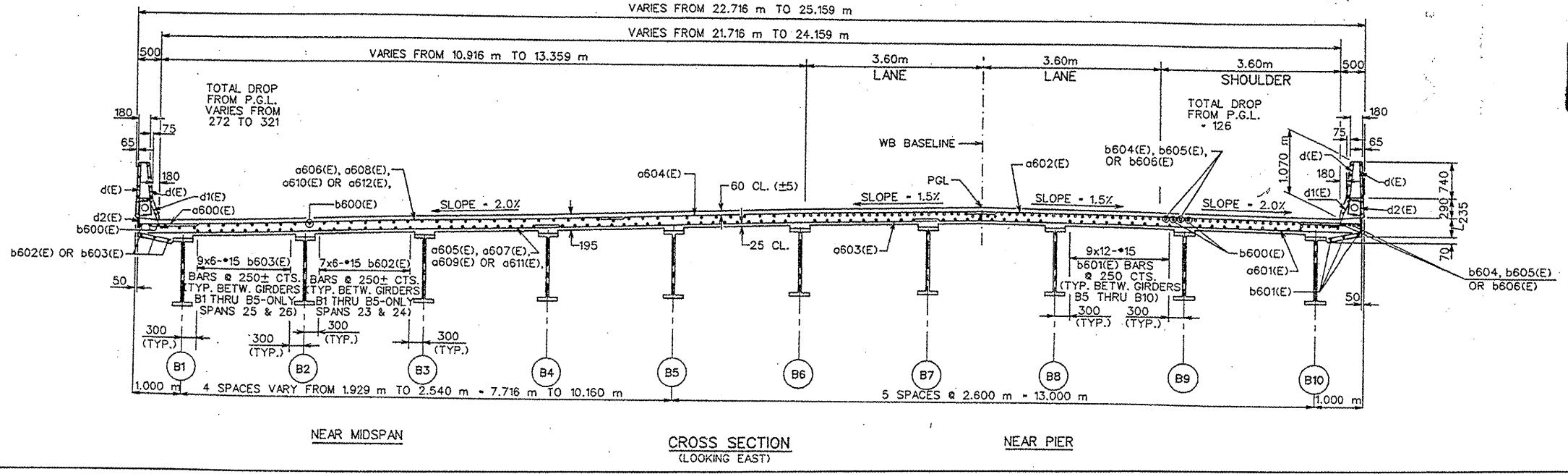
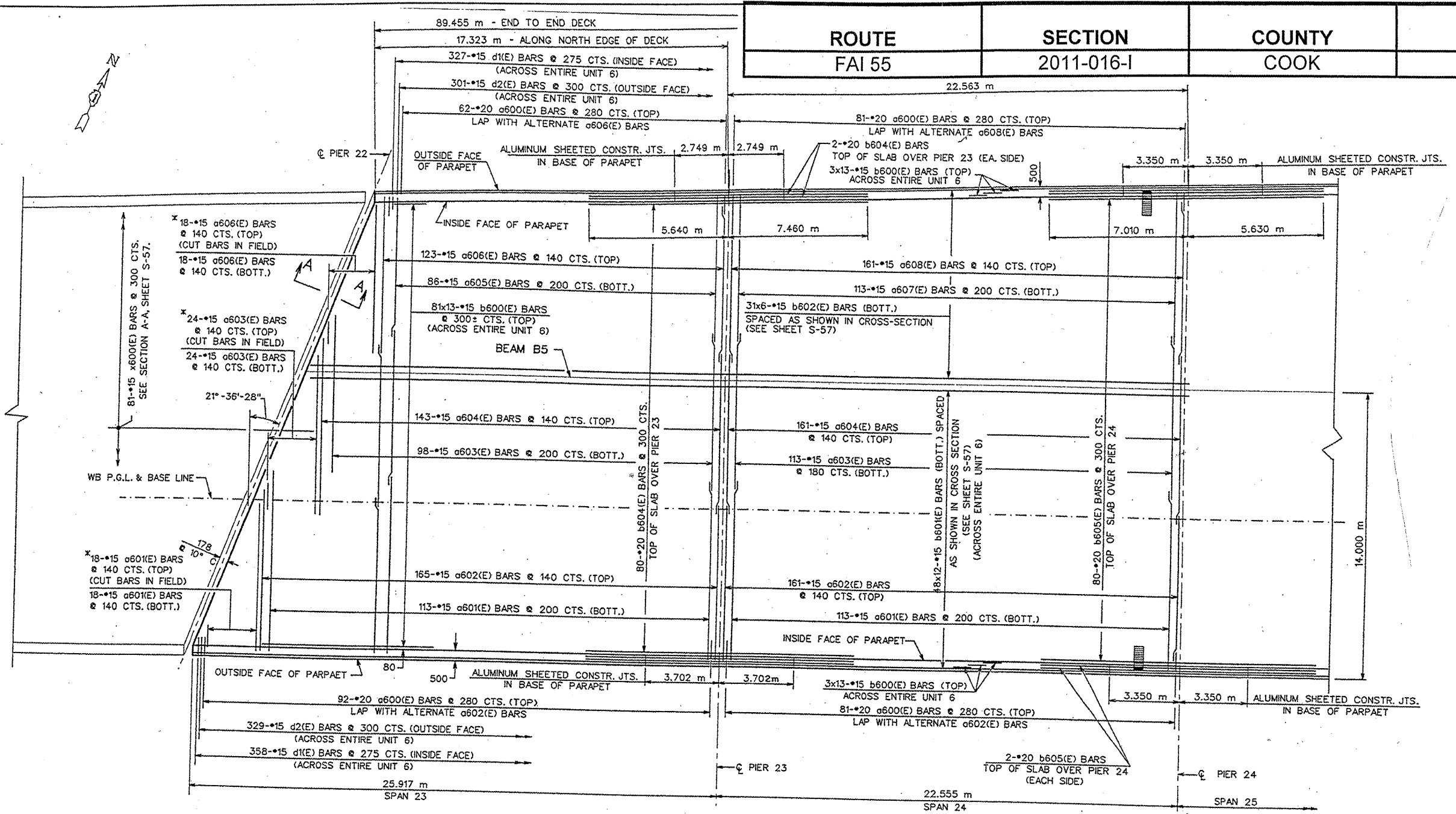
FOR INFORMATION ONLY

ILLINOIS DEPARTMENT OF
TRANSPORTATION
EXISTING PLANS

LOCATION 3 (SN 016-0026)
(WB BRIDGE)
SHEET 10 OF 12

ROUTE FAI 55	SECTION 2011-016-I	COUNTY COOK	TOTAL SHEETS 173	SHEET NUMBER 22
-----------------	-----------------------	----------------	---------------------	--------------------

CONTRACT NO. 60P07

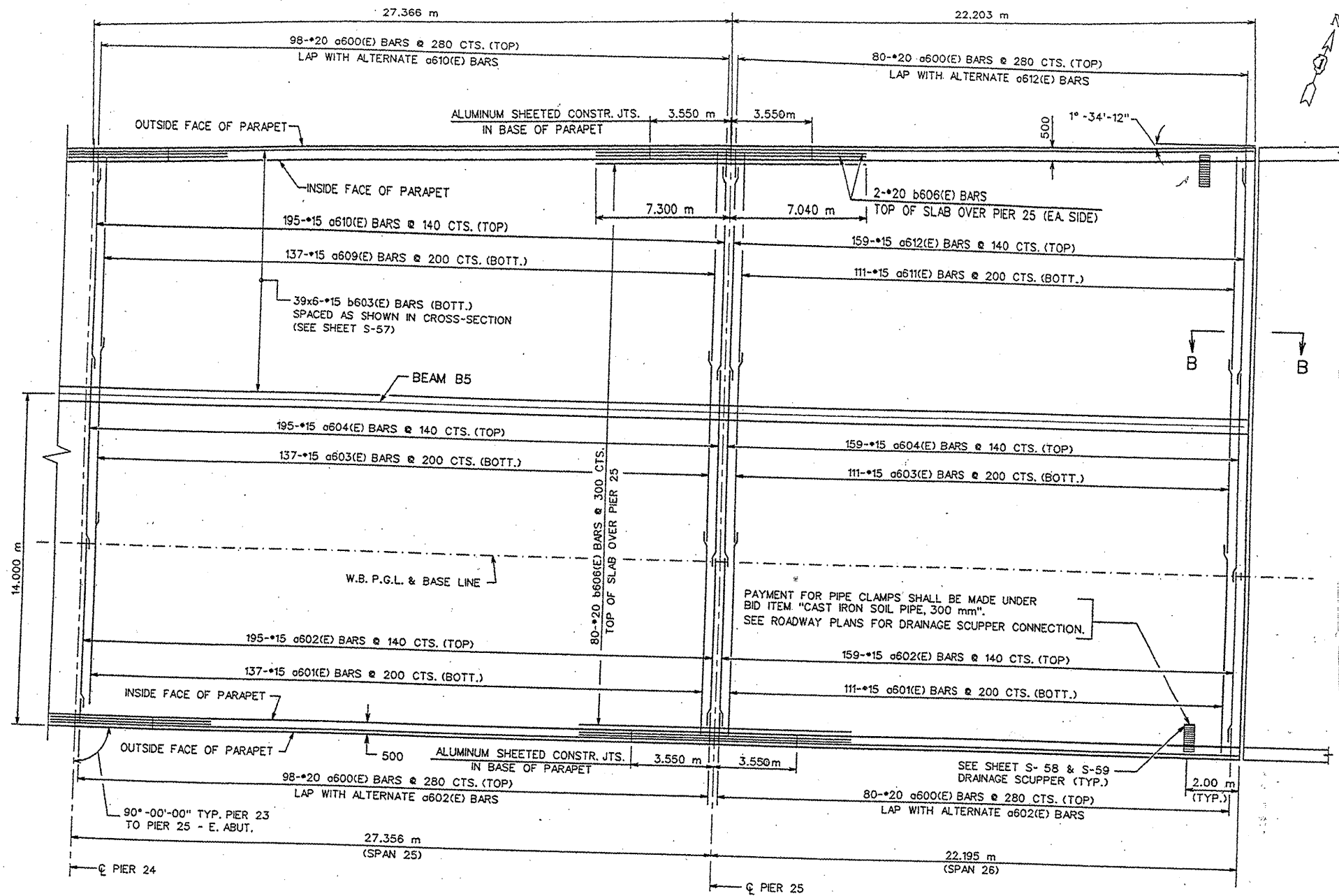


FOR INFORMATION ONLY

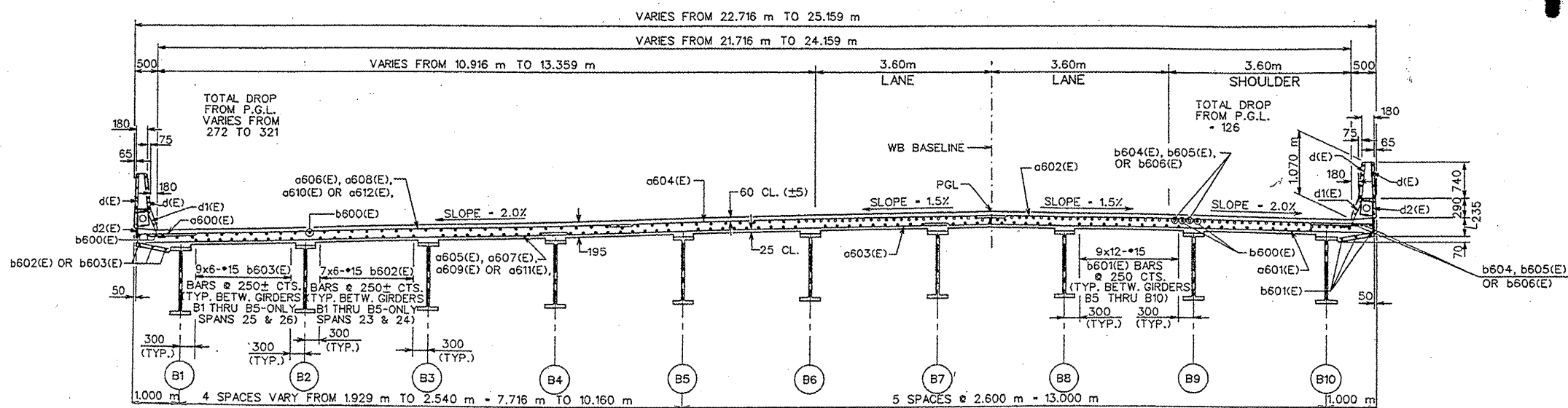
ILLINOIS DEPARTMENT OF
 TRANSPORTATION
 EXISTING PLANS
 LOCATION 3 (SN 016-0026)
 (WB BRIDGE)
 SHEET 11 OF 12

ROUTE FAI 55	SECTION 2011-016-1	COUNTY COOK	TOTAL SHEETS 173	SHEET NUMBER 23
-----------------	-----------------------	----------------	---------------------	--------------------

CONTRACT NO. 60P07



FOR INFORMATION ONLY

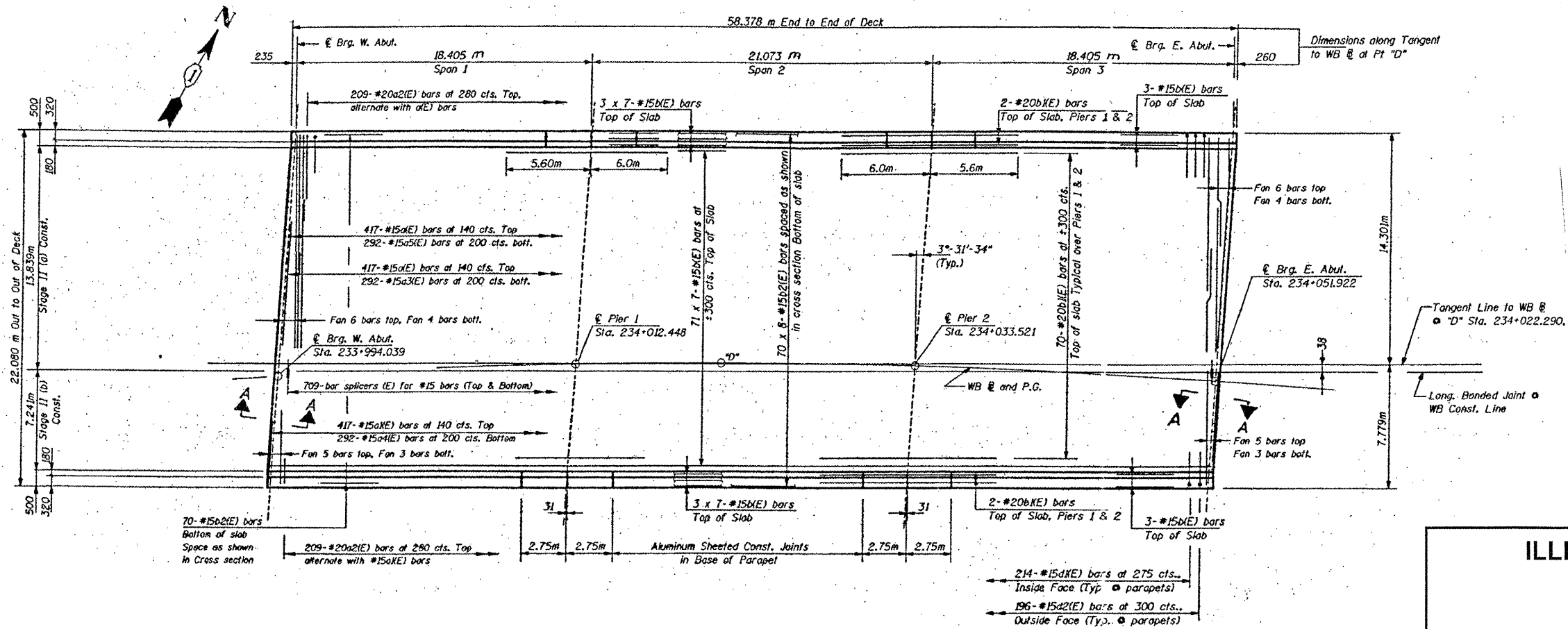
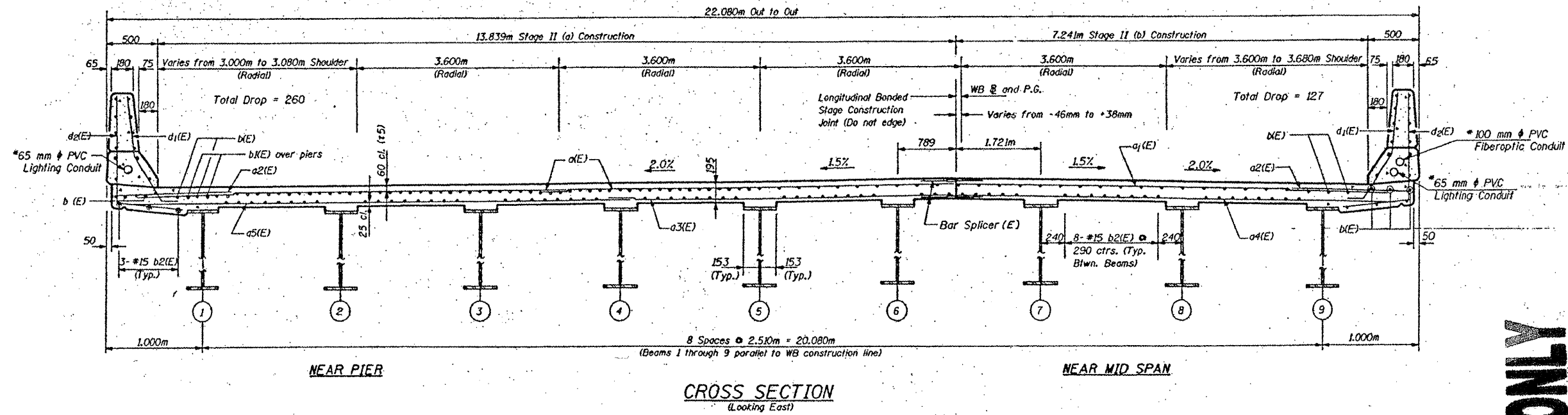


ILLINOIS DEPARTMENT OF
TRANSPORTATION
EXISTING PLANS

LOCATION 3 (SN 016-0026)
(WB BRIDGE)
SHEET 12 OF 12

ROUTE	SECTION	COUNTY	TOTAL SHEETS	SHEET NUMBER
FAI 55	2011-016-1	COOK	173	24

CONTRACT NO. 60P07



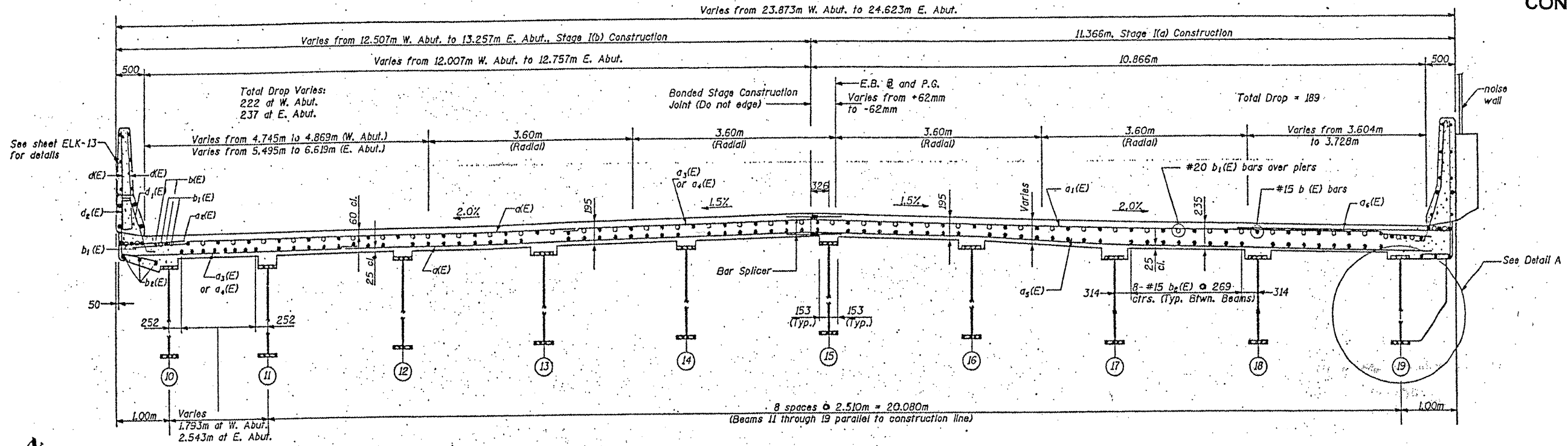
FOR INFORMATION ONLY

ILLINOIS DEPARTMENT OF
TRANSPORTATION
EXISTING PLANS

LOCATION 4 (SN 016-0027)
(WB BRIDGE)

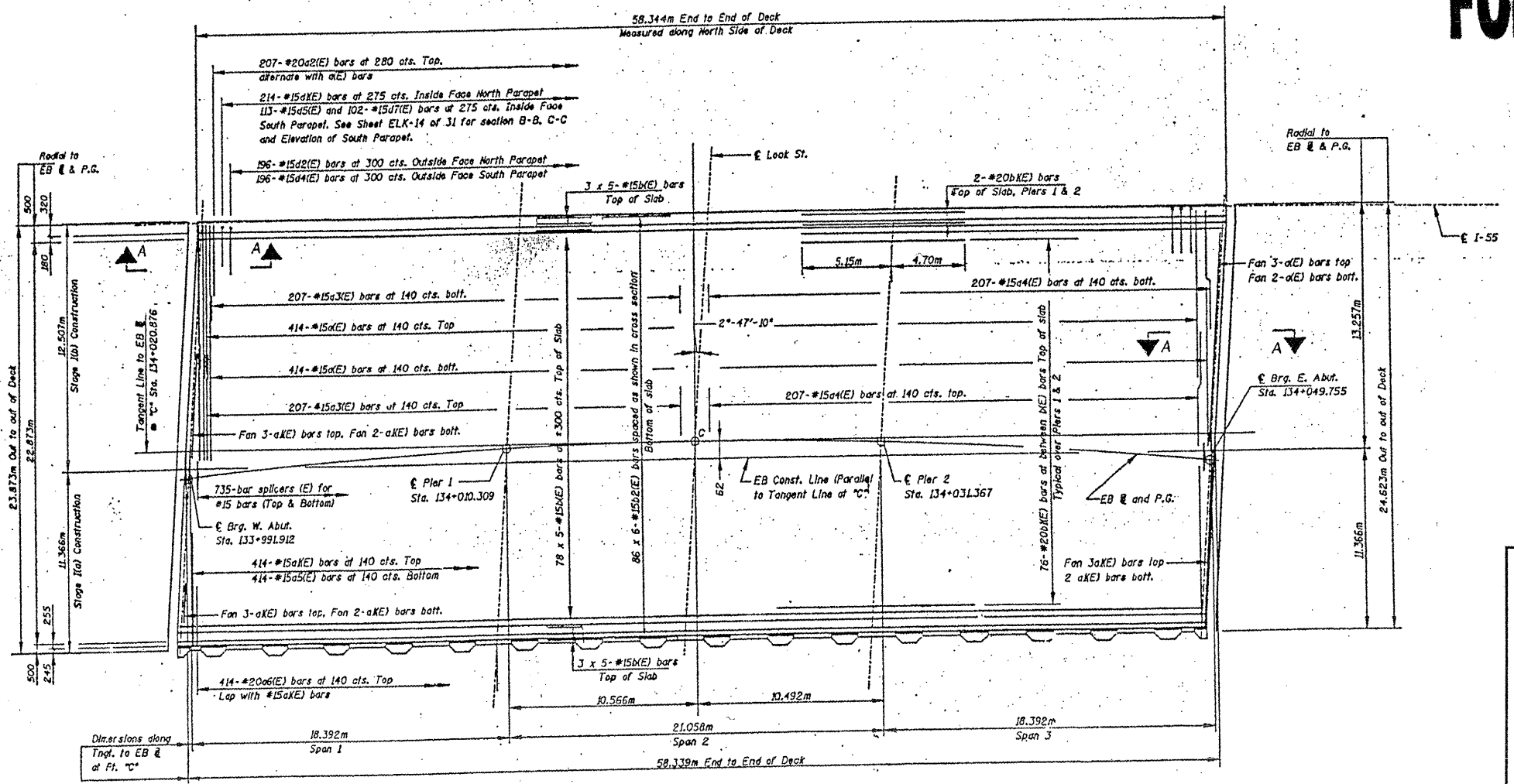
ROUTE	SECTION	COUNTY	TOTAL SHEETS	SHEET NUMBER
FAI 55	2011-016-I	COOK	173	25

CONTRACT NO. 60P07



CROSS SECTION
(Looking East)

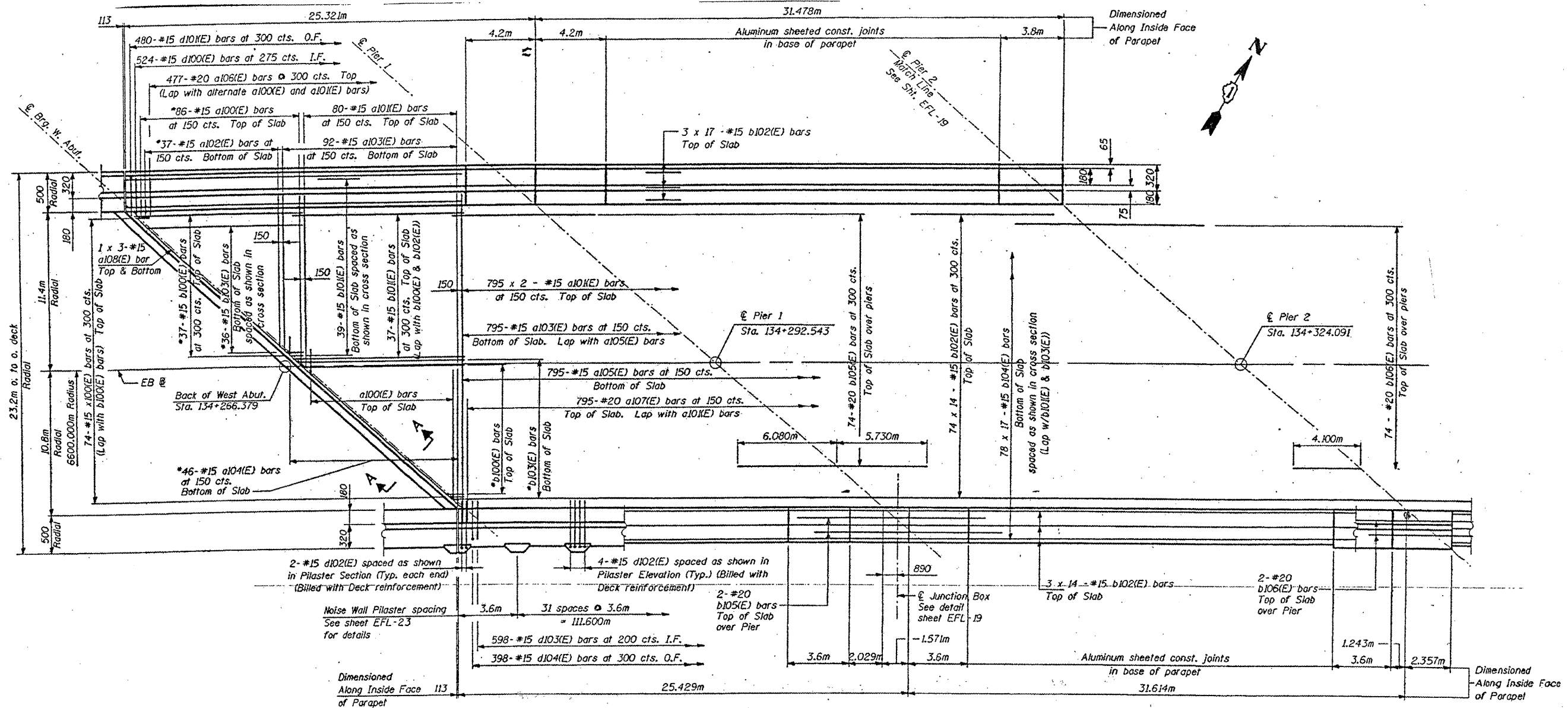
FOR INFORMATION ONLY



ILLINOIS DEPARTMENT OF
TRANSPORTATION
EXISTING PLANS
LOCATION 5 (SN 016-0028)
(EB BRIDGE)

ROUTE	SECTION	COUNTY	TOTAL SHEETS	SHEET NUMBER
FAI 55	2011-016-1	COOK	173	26

CONTRACT NO. 60P07




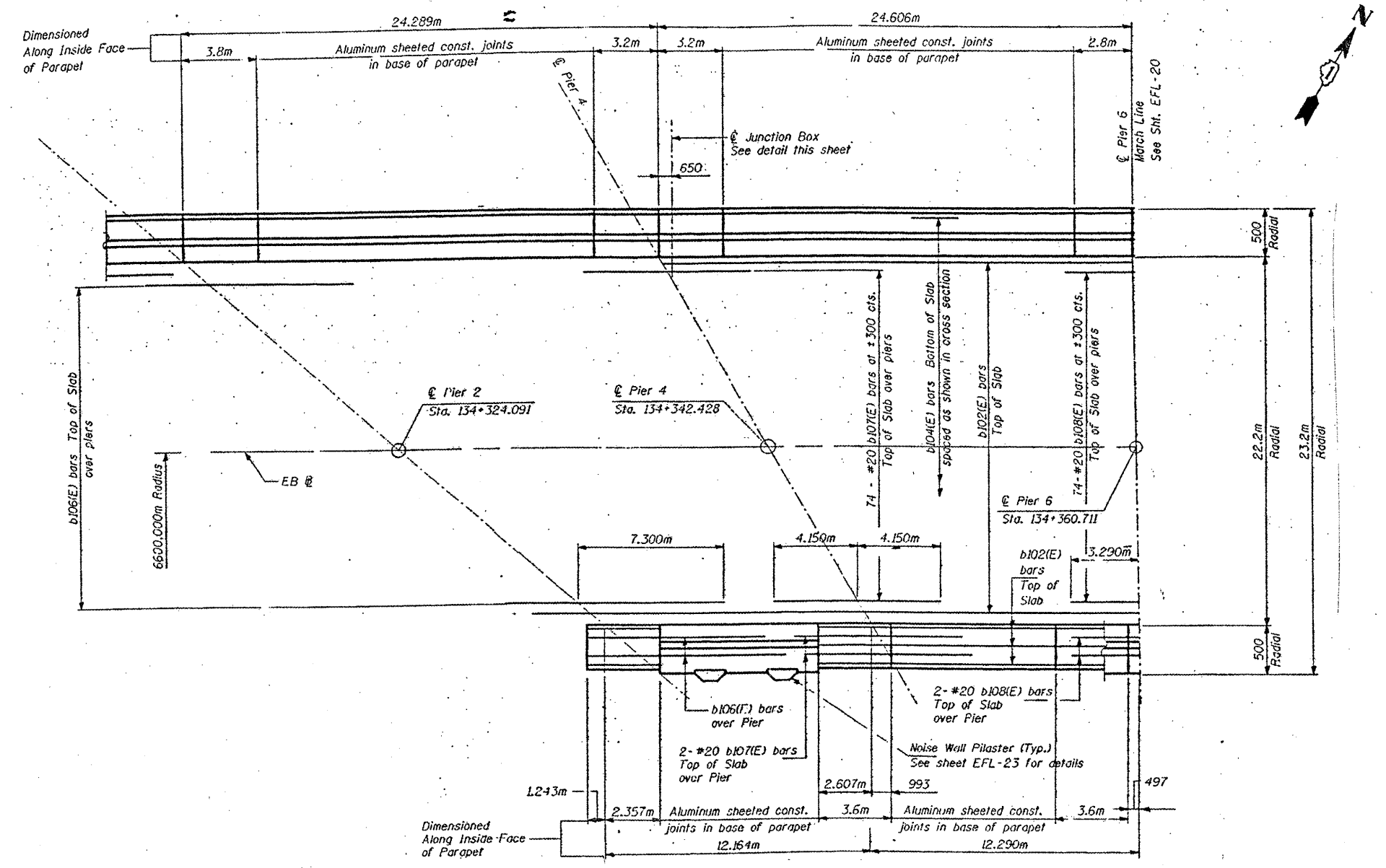
FOR INFORMATION ONLY

ILLINOIS DEPARTMENT OF
TRANSPORTATION
EXISTING PLANS

LOCATION 6 (SN 016-0029)
(EB BRIDGE)
SHEET 1 OF 4

ROUTE	SECTION	COUNTY	TOTAL SHEETS	SHEET NUMBER
FAI 55	2011-016-I	COOK	173	27

CONTRACT NO. 60P07



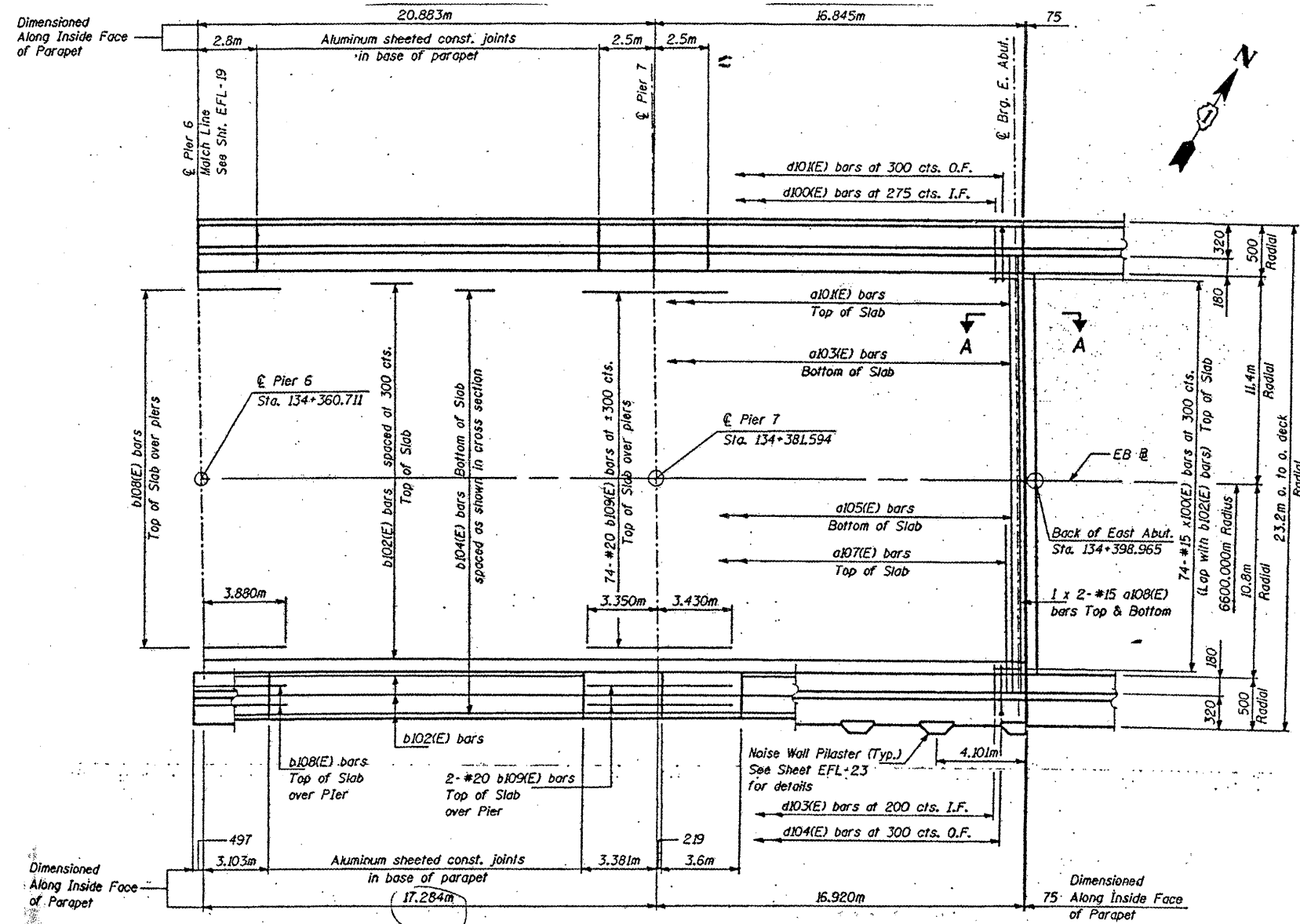
FOR INFORMATION ONLY

ILLINOIS DEPARTMENT OF
TRANSPORTATION
EXISTING PLANS

LOCATION 6 (SN 016-0029)
(EB BRIDGE)
SHEET 2 OF 4

ROUTE	SECTION	COUNTY	TOTAL SHEETS	SHEET NUMBER
FAI 55	2011-016-I	COOK	173	28

CONTRACT NO. 60P07



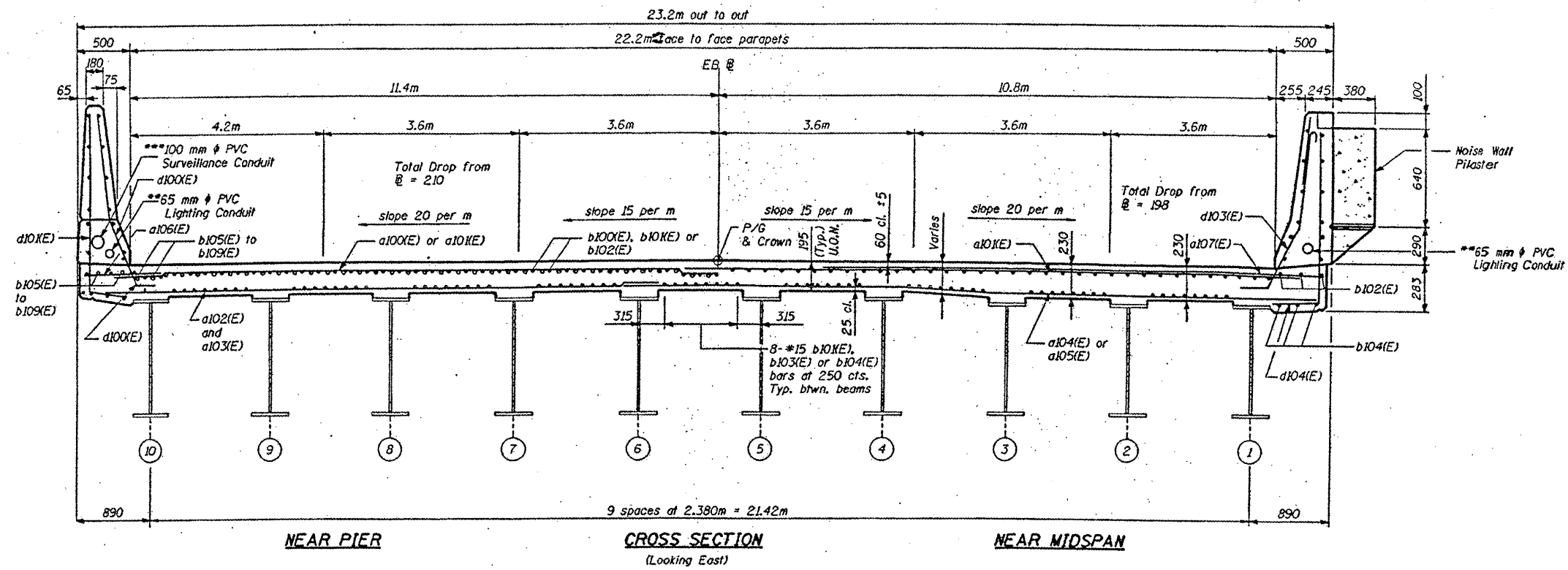
FOR INFORMATION ONLY

ILLINOIS DEPARTMENT OF
TRANSPORTATION
EXISTING PLANS

LOCATION 6 (SN 016-0029)
(EB BRIDGE)
SHEET 3 OF 4

ROUTE	SECTION	COUNTY	TOTAL SHEETS	SHEET NUMBER
FAI 55	2011-016-I	COOK	173	29

CONTRACT NO. 60P07



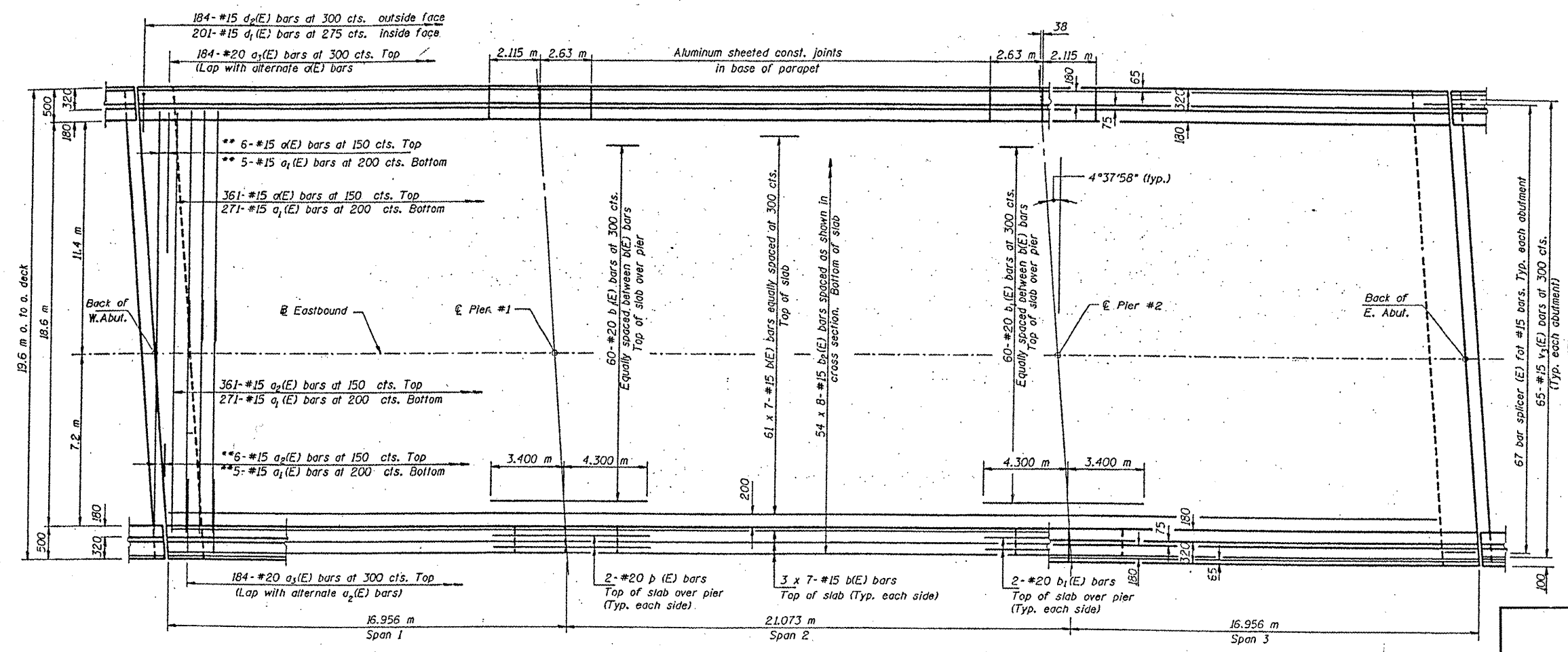
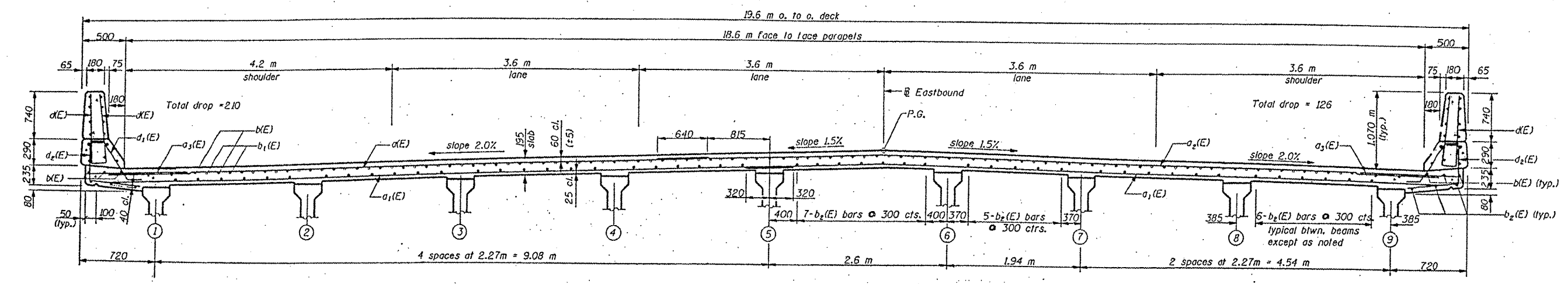
FOR INFORMATION ONLY

ILLINOIS DEPARTMENT OF
TRANSPORTATION
EXISTING PLANS

LOCATION 6 (SN 016-0029)
(EB BRIDGE)
SHEET 4 OF 4

ROUTE FAI 55	SECTION 2011-016-I	COUNTY COOK	TOTAL SHEETS 173	SHEET NUMBER 30
-----------------	-----------------------	----------------	---------------------	--------------------

CONTRACT NO. 60P07



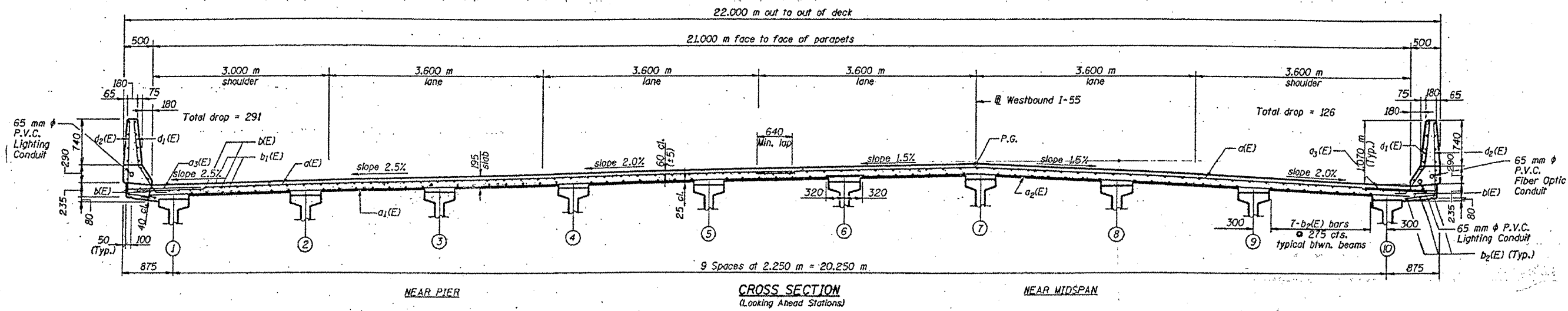
FOR INFORMATION ONLY

ILLINOIS DEPARTMENT OF
TRANSPORTATION
EXISTING PLANS

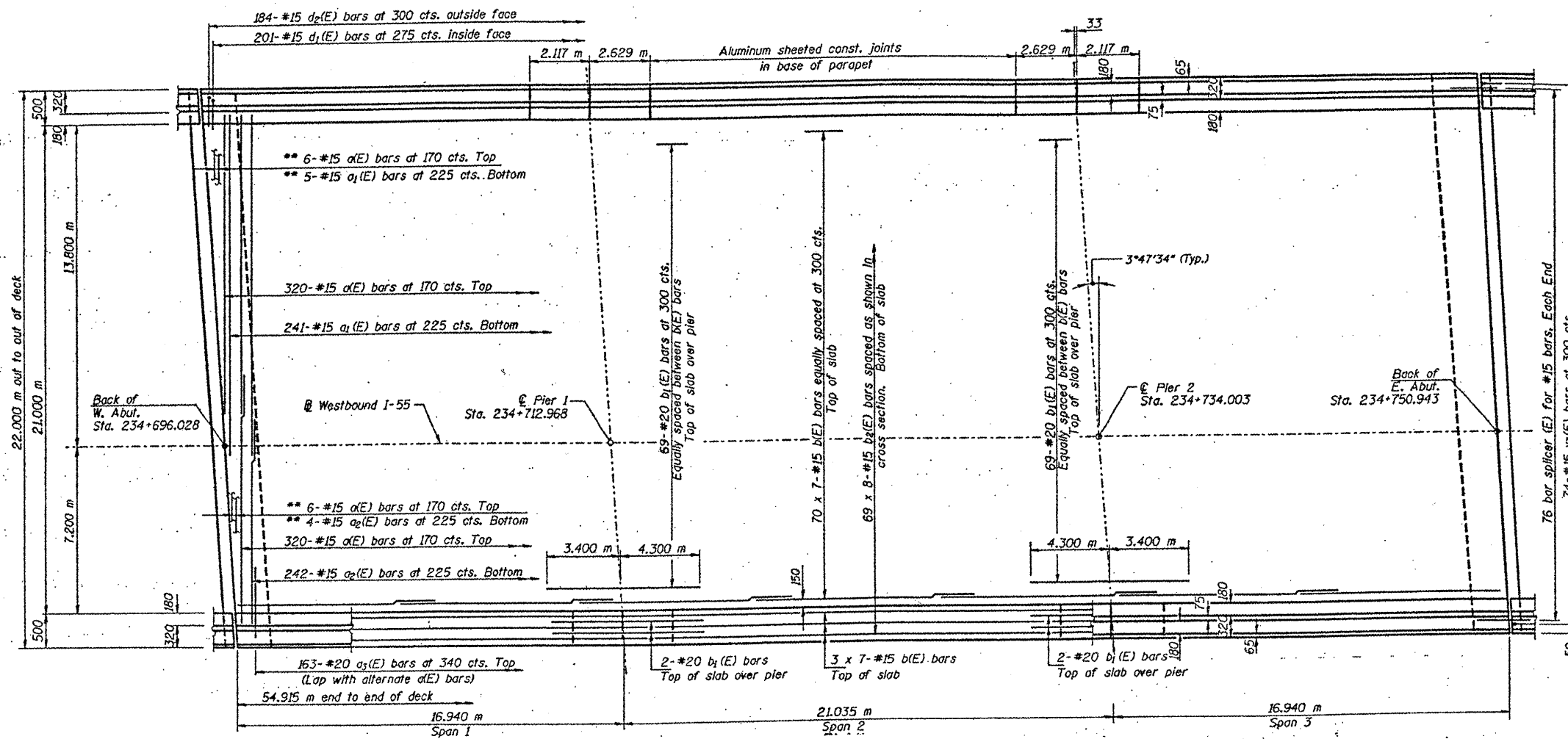
LOCATION 7 (SN 016-0030)
(EB BRIDGE)

ROUTE FAI 55	SECTION 2011-016-I	COUNTY COOK	TOTAL SHEETS 173	SHEET NUMBER 31
-----------------	-----------------------	----------------	---------------------	--------------------

CONTRACT NO. 60P07



FOR INFORMATION ONLY

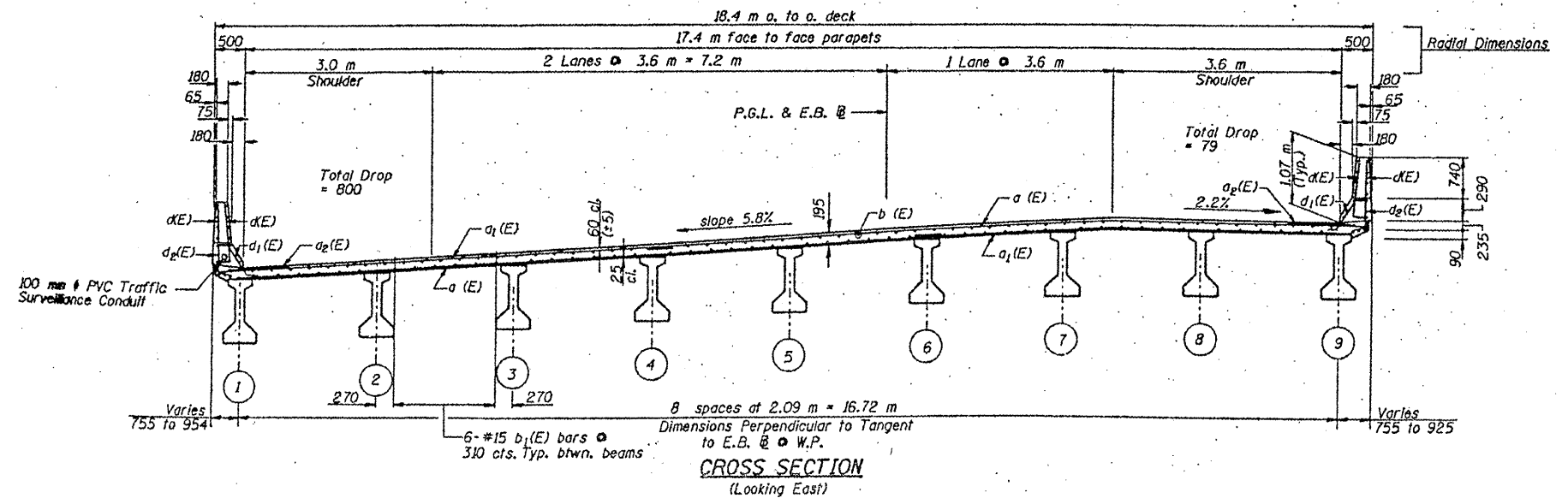
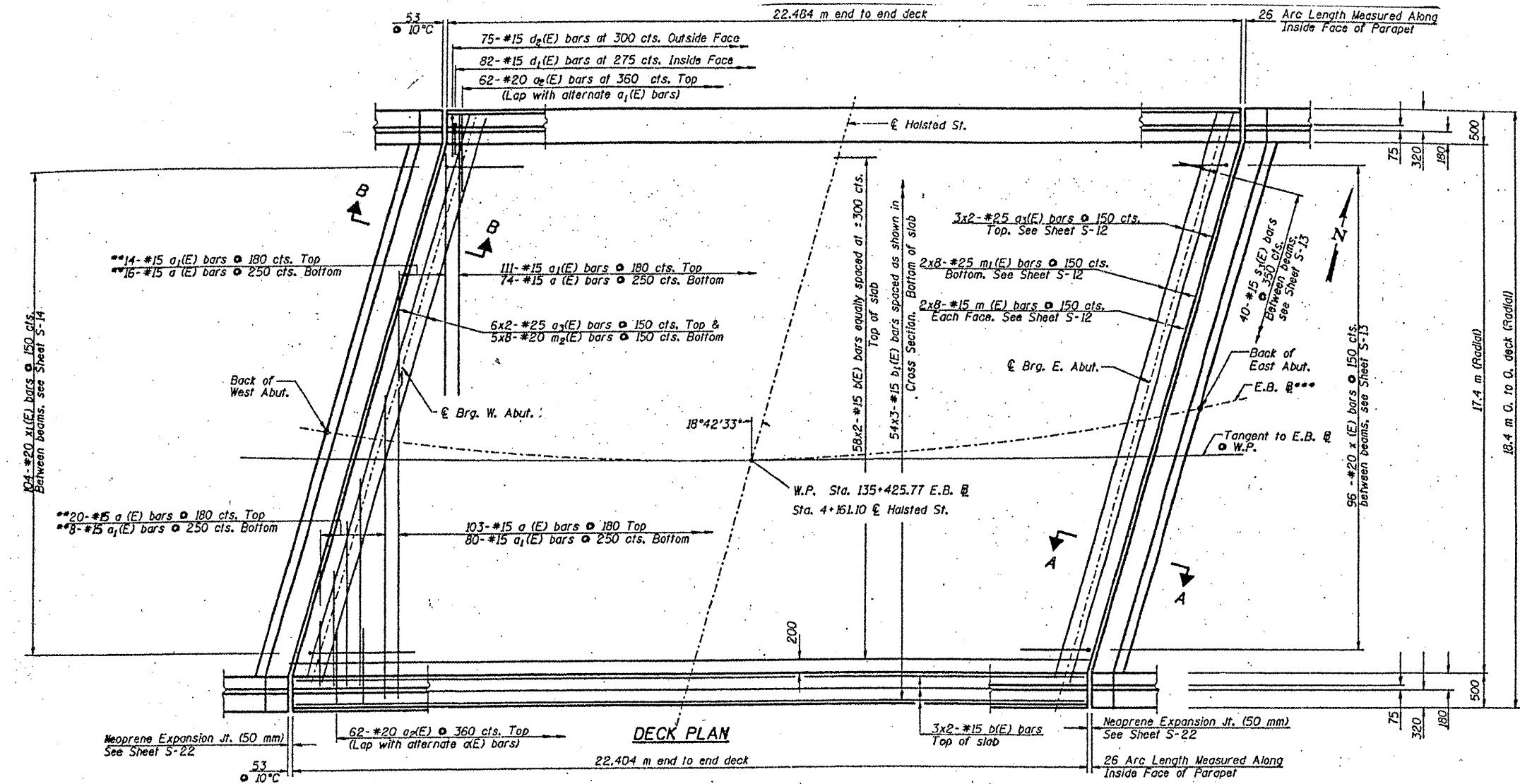


ILLINOIS DEPARTMENT OF
TRANSPORTATION
EXISTING PLANS

LOCATION 8 (SN 016-0031)
(WB BRIDGE)

ROUTE	SECTION	COUNTY	TOTAL SHEETS	SHEET NUMBER
FAI 55	2011-016-1	COOK	173	32

CONTRACT NO. 60P07



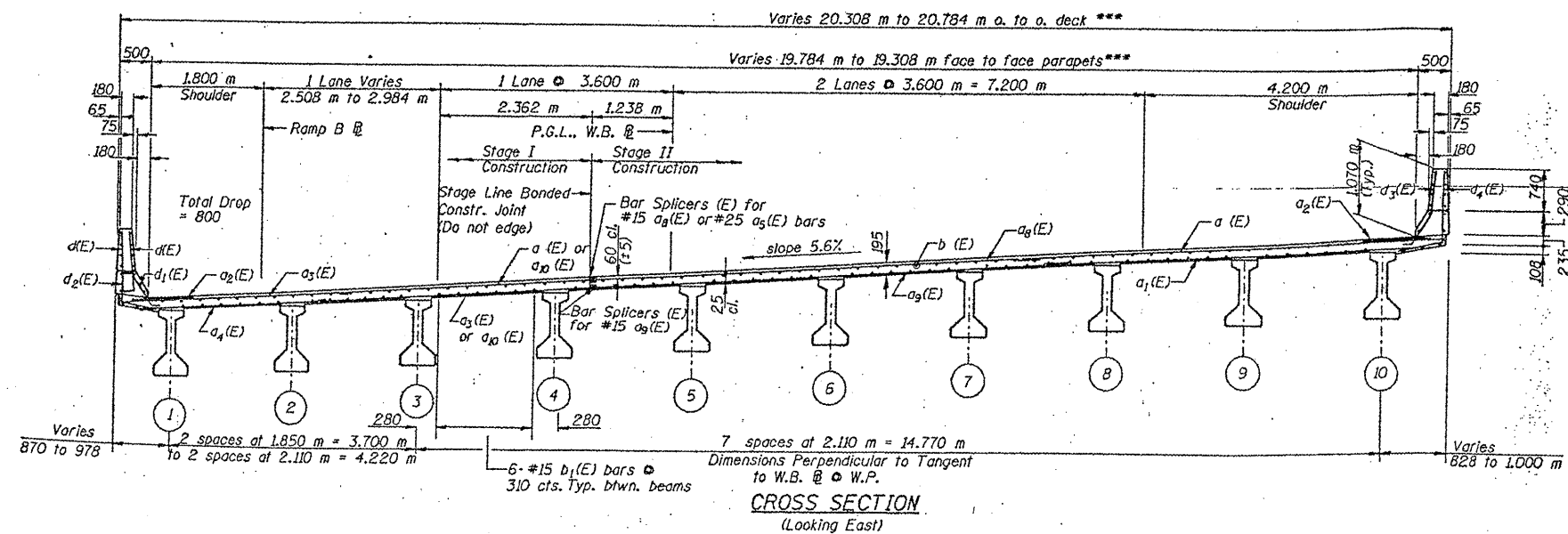
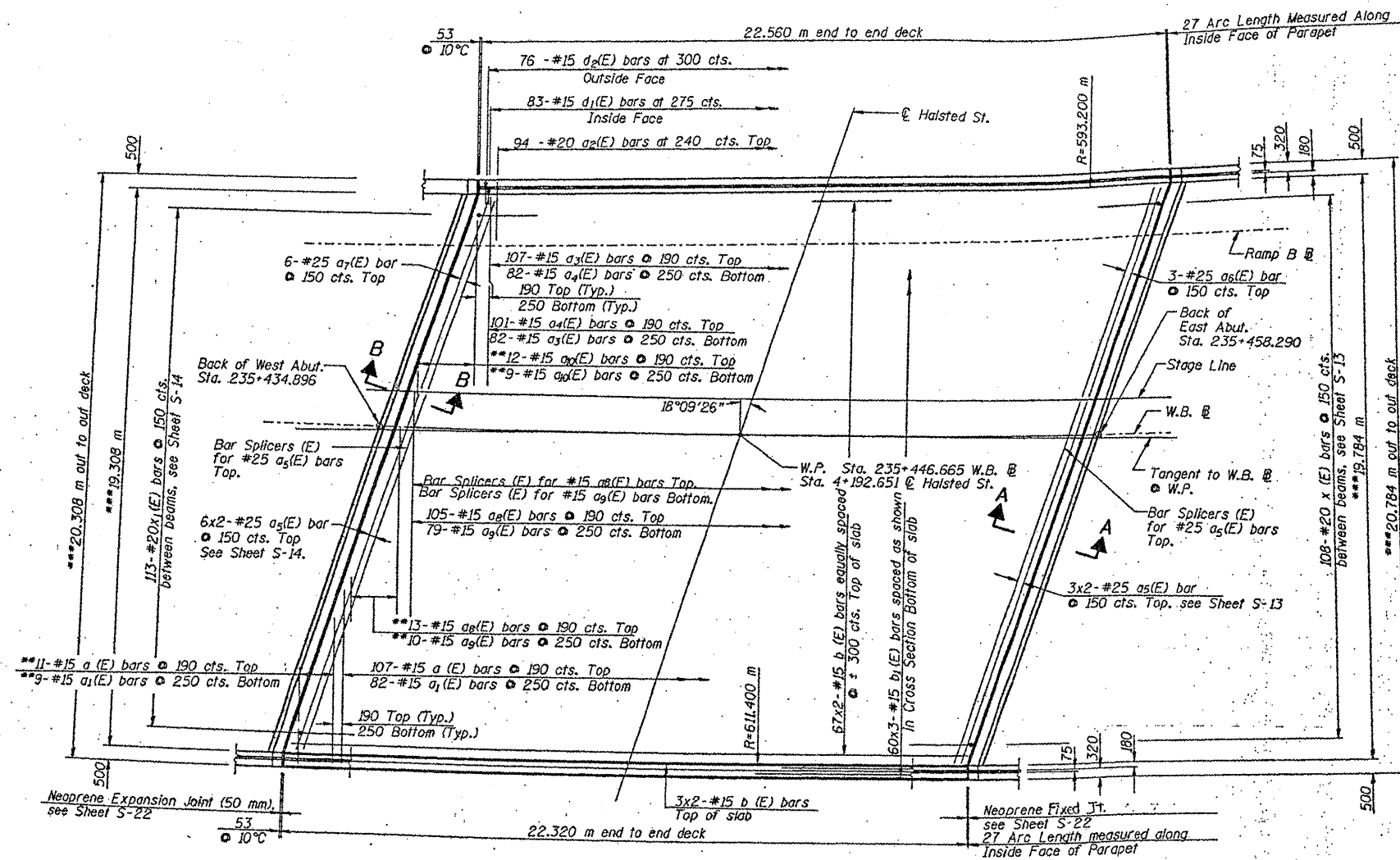
FOR INFORMATION ONLY

ILLINOIS DEPARTMENT OF
TRANSPORTATION
EXISTING PLANS

LOCATION 9 (SN 016-0034)
(EB BRIDGE)

ROUTE FAI 55	SECTION 2011-016-1	COUNTY COOK	TOTAL SHEETS 173	SHEET NUMBER 33
-----------------	-----------------------	----------------	---------------------	--------------------

CONTRACT NO. 60P07



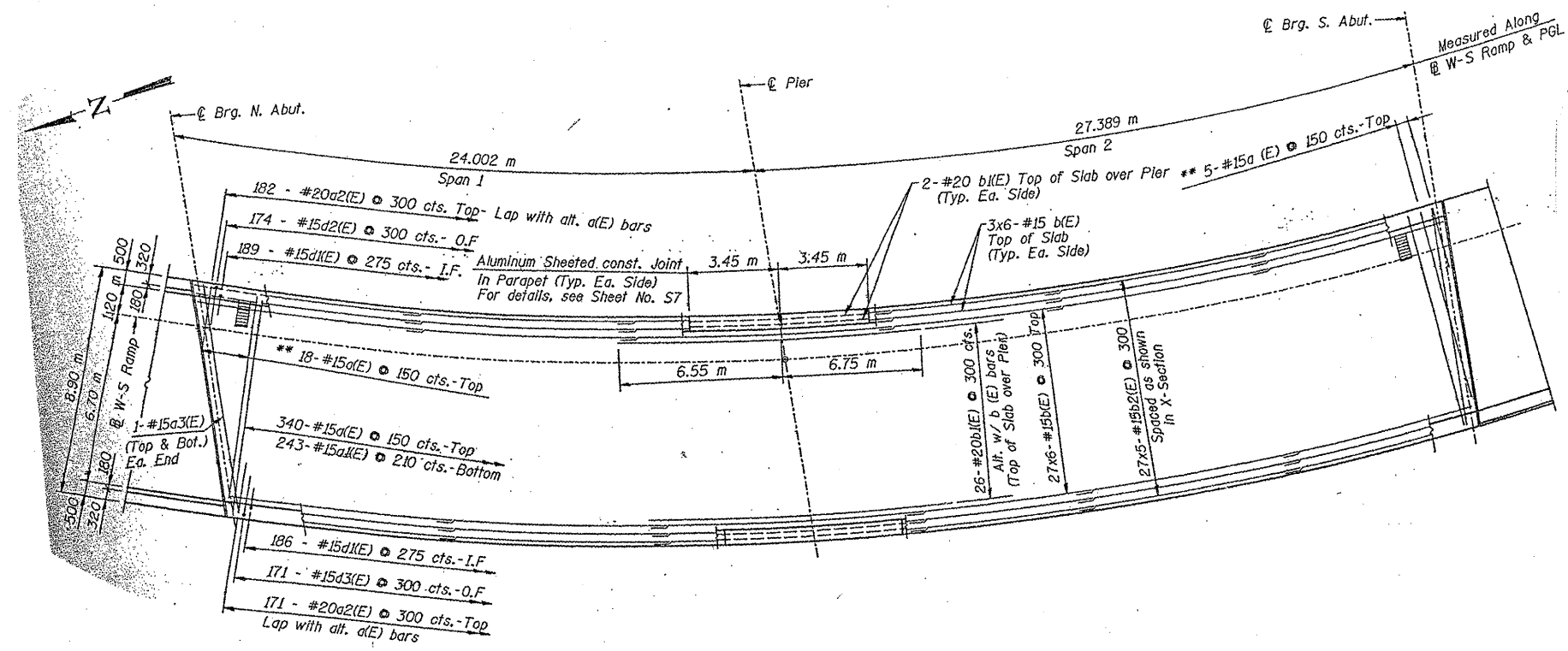
FOR INFORMATION ONLY

ILLINOIS DEPARTMENT OF
TRANSPORTATION
EXISTING PLANS

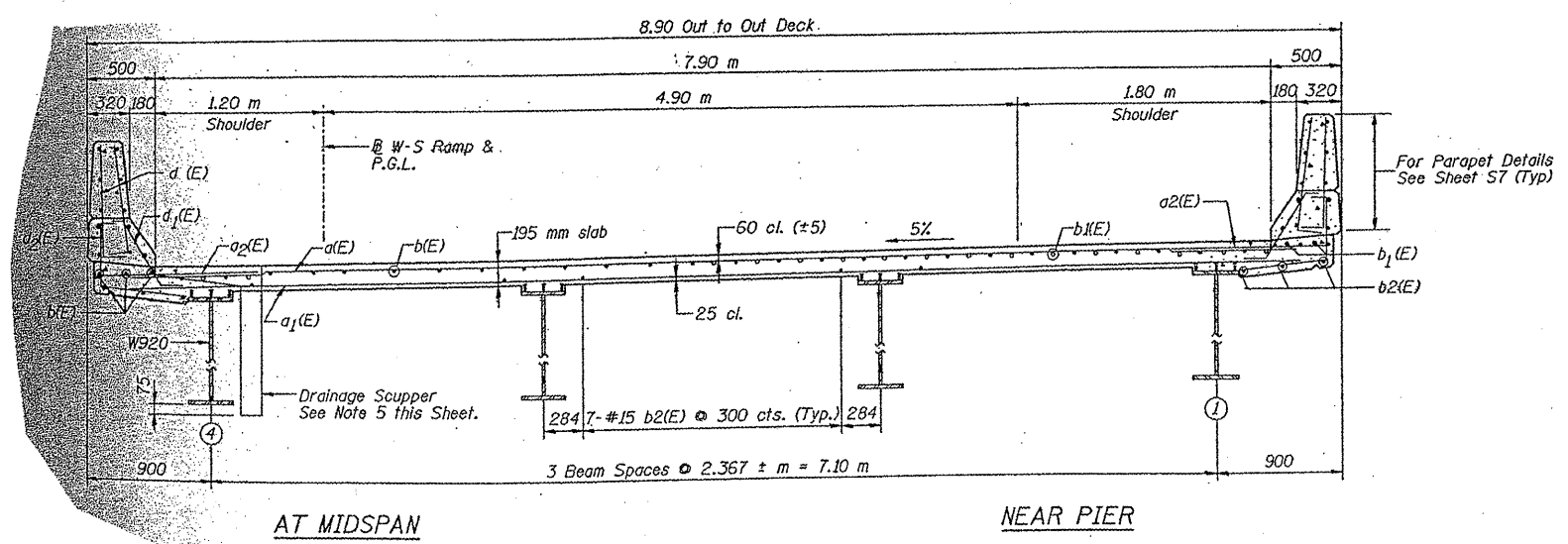
LOCATION 10 (SN 016-0035)
(WB BRIDGE)

ROUTE	SECTION	COUNTY	TOTAL SHEETS	SHEET NUMBER
FAI 55	2011-016-I	COOK	173	34

CONTRACT NO. 60P07



FOR INFORMATION ONLY

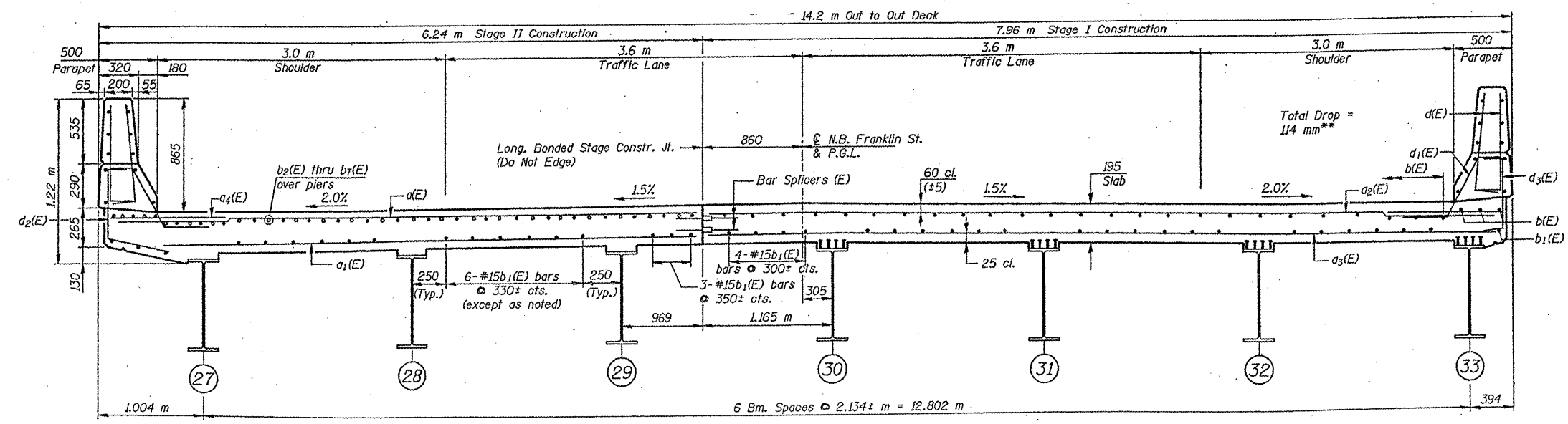
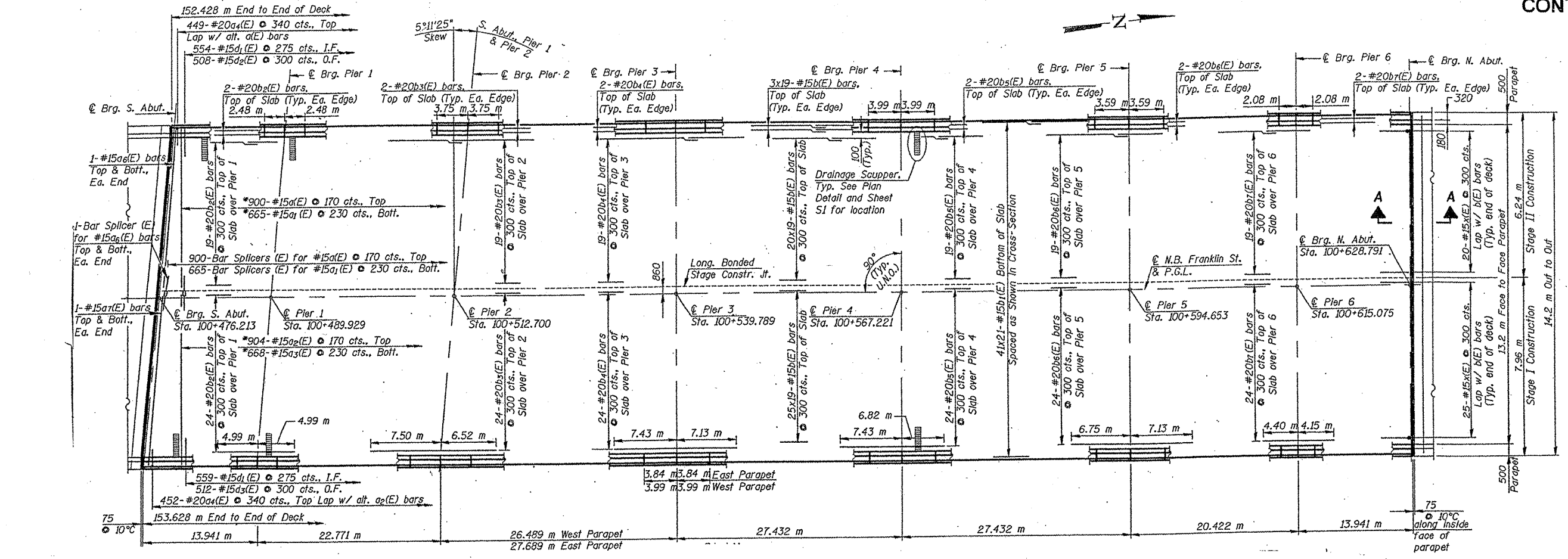


CROSS SECTION
(Looking South)
Note: All Horizontal Dimensions are radial.

ILLINOIS DEPARTMENT OF
TRANSPORTATION
EXISTING PLANS
LOCATION 11 (SN 016-0039)
(RAMP)

ROUTE FAI 55	SECTION 2011-016-I	COUNTY COOK	TOTAL SHEETS 173	SHEET NUMBER 35
-----------------	-----------------------	----------------	---------------------	--------------------

CONTRACT NO. 60P07



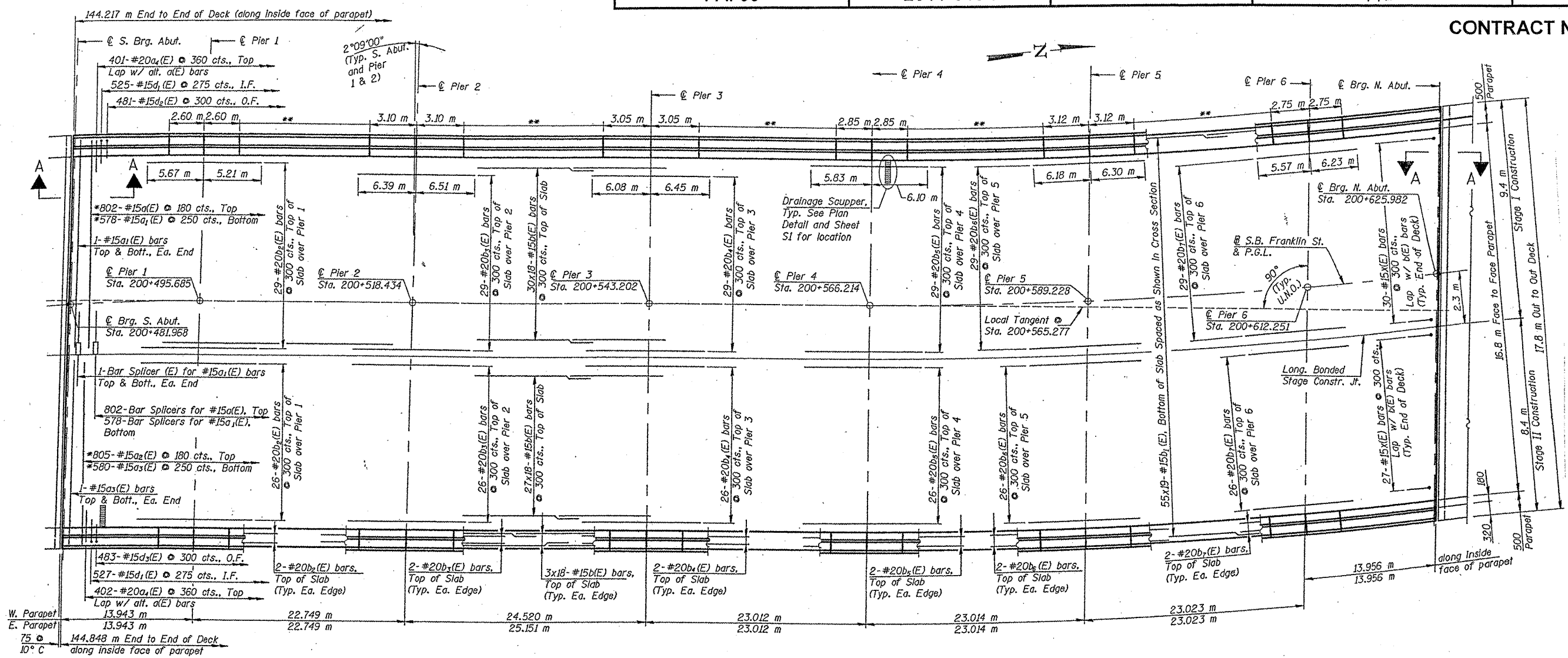
CROSS SECTION
(Looking North)

FOR INFORMATION ONLY

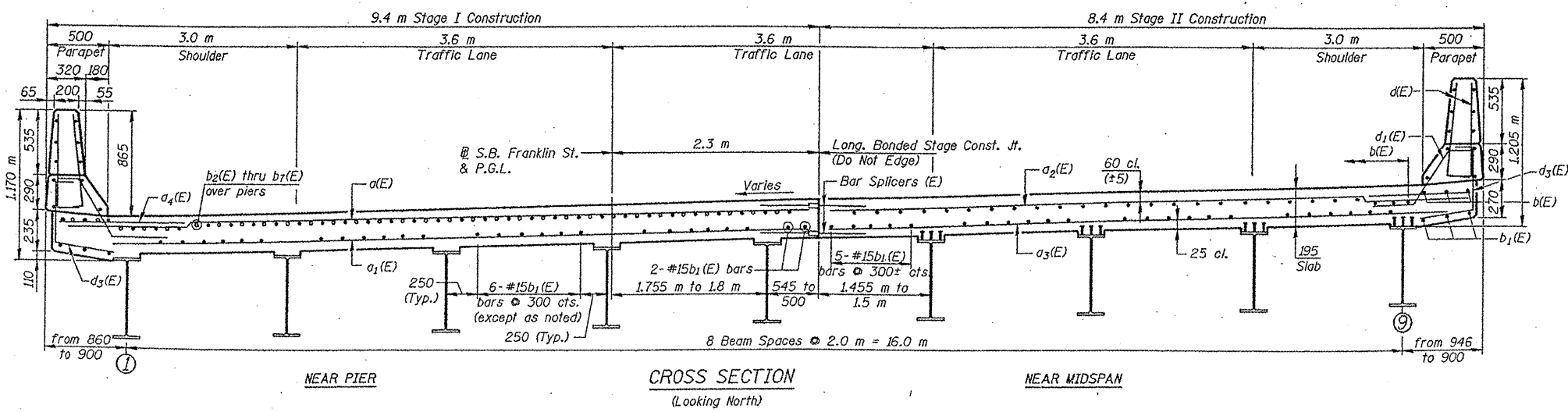
ILLINOIS DEPARTMENT OF
TRANSPORTATION
EXISTING PLANS
LOCATION 12 (SN 016-0270)
(RAMP)

ROUTE FAI 55	SECTION 2011-016-I	COUNTY COOK	TOTAL SHEETS 173	SHEET NUMBER 36
-----------------	-----------------------	----------------	---------------------	--------------------

CONTRACT NO. 60P07



FOR INFORMATION ONLY

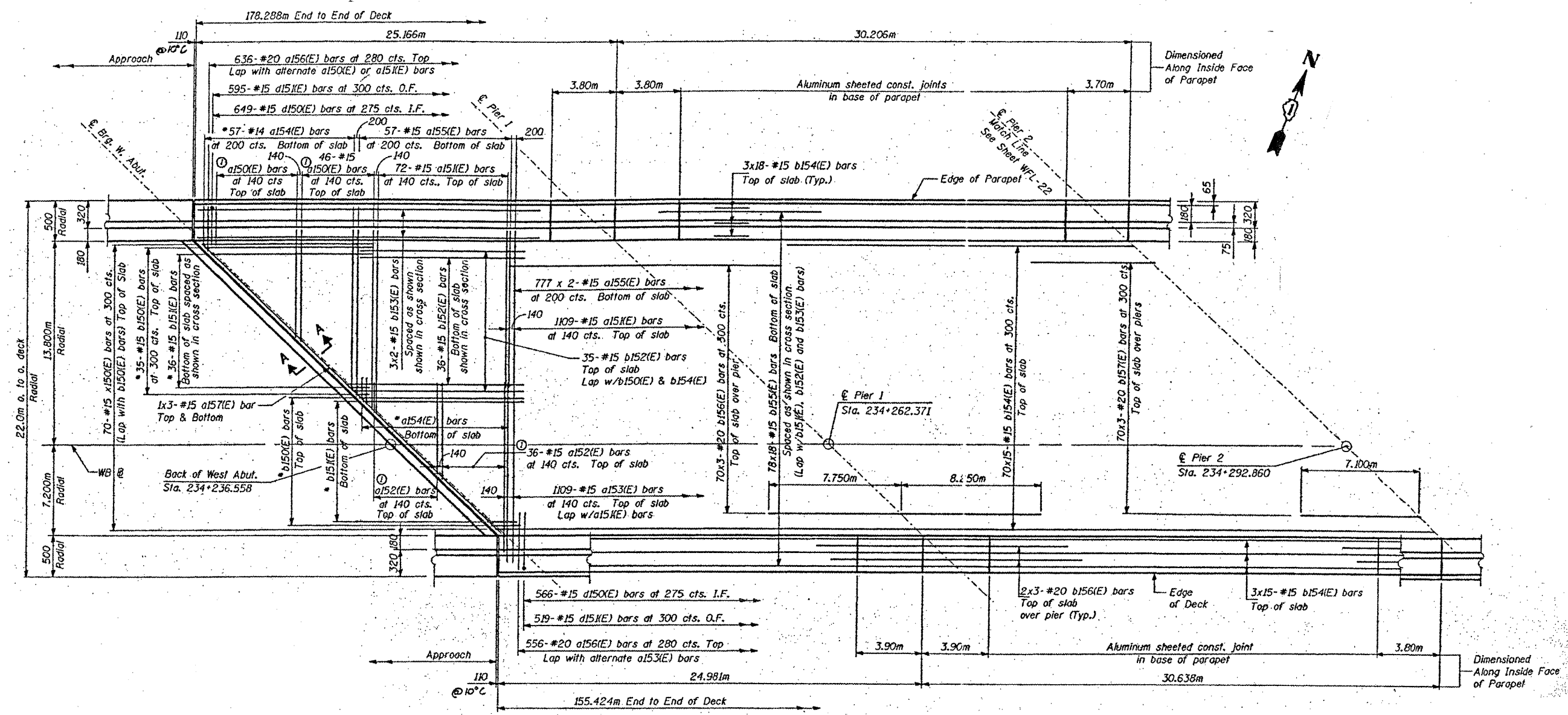


ILLINOIS DEPARTMENT OF
TRANSPORTATION
EXISTING PLANS

LOCATION 13 (SN 016-0271)
(RAMP)

ROUTE	SECTION	COUNTY	TOTAL SHEETS	SHEET NUMBER
FAI 55	2011-016-I	COOK	173	37

CONTRACT NO. 60P07



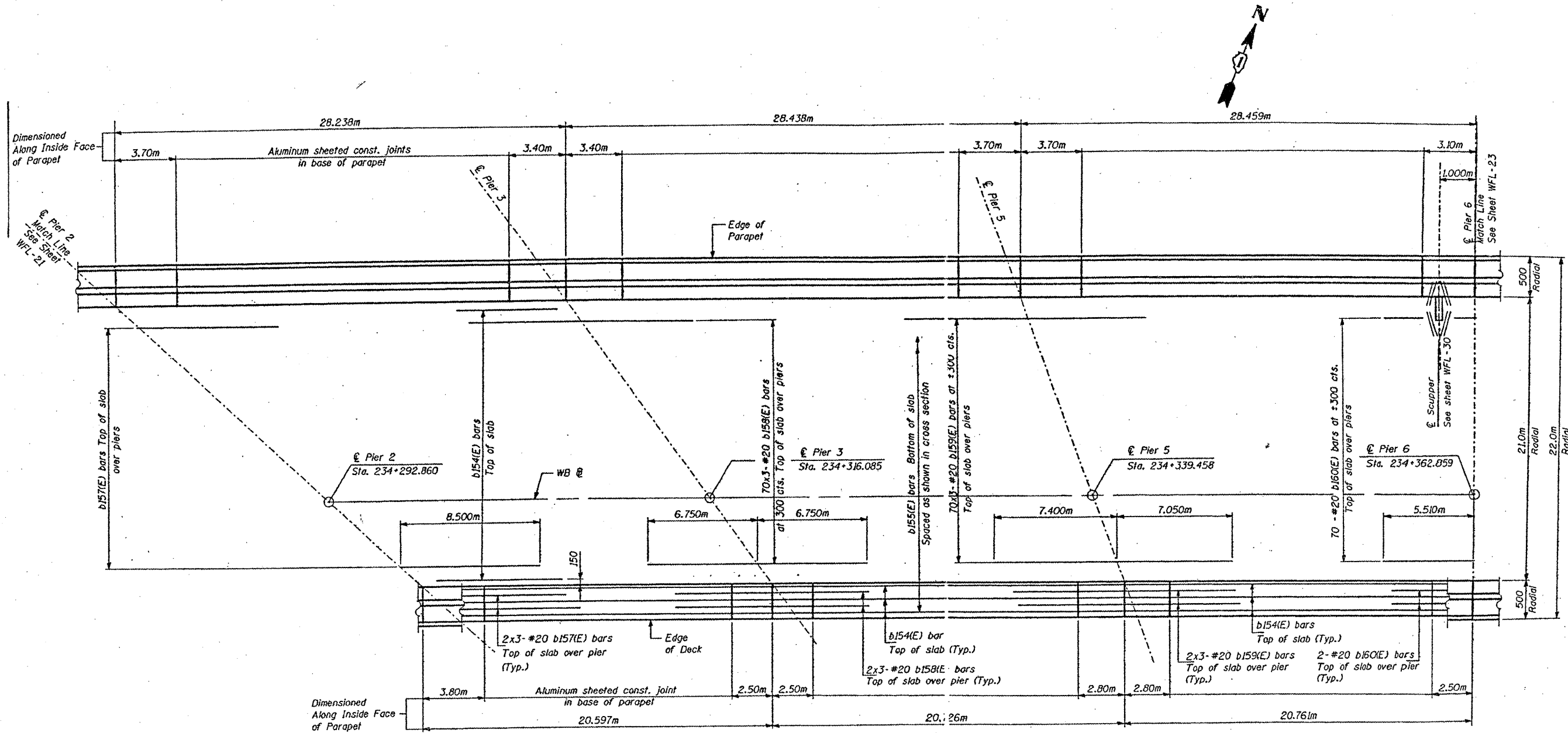
FOR INFORMATION ONLY

ILLINOIS DEPARTMENT OF
TRANSPORTATION
EXISTING PLANS

LOCATION 14 (SN 016-0968)
(WB BRIDGE)
SHEET 1 OF 4

ROUTE	SECTION	COUNTY	TOTAL SHEETS	SHEET NUMBER
FAI 55	2011-016-I	COOK	173	38

CONTRACT NO. 60P07



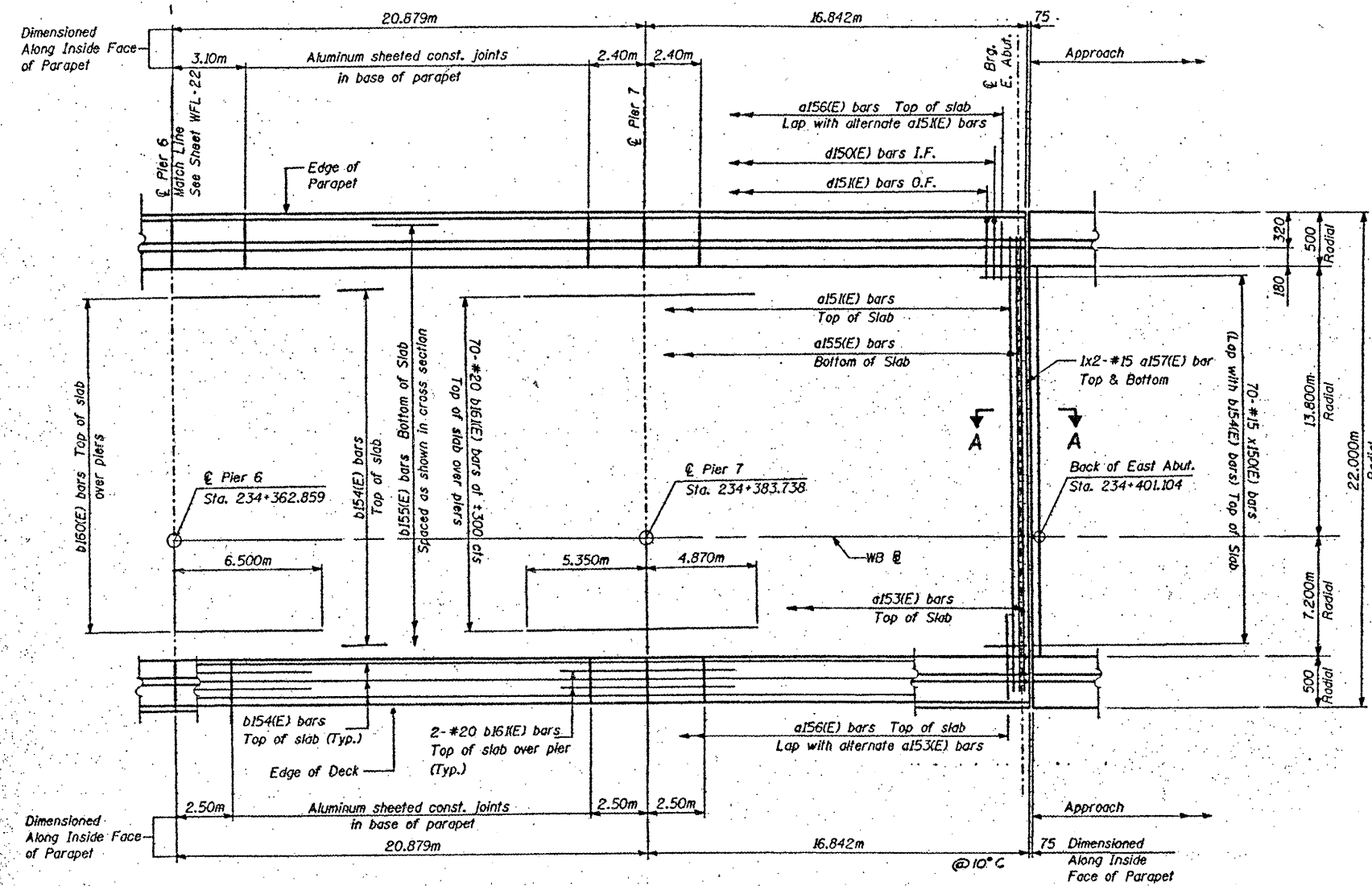
FOR INFORMATION ONLY

ILLINOIS DEPARTMENT OF
TRANSPORTATION
EXISTING PLANS

LOCATION 14 (SN 016-0968)
(WB BRIDGE)
SHEET 2 OF 4

ROUTE	SECTION	COUNTY	TOTAL SHEETS	SHEET NUMBER
FAI 55	2011-016-I	COOK	173	39

CONTRACT NO. 60P07



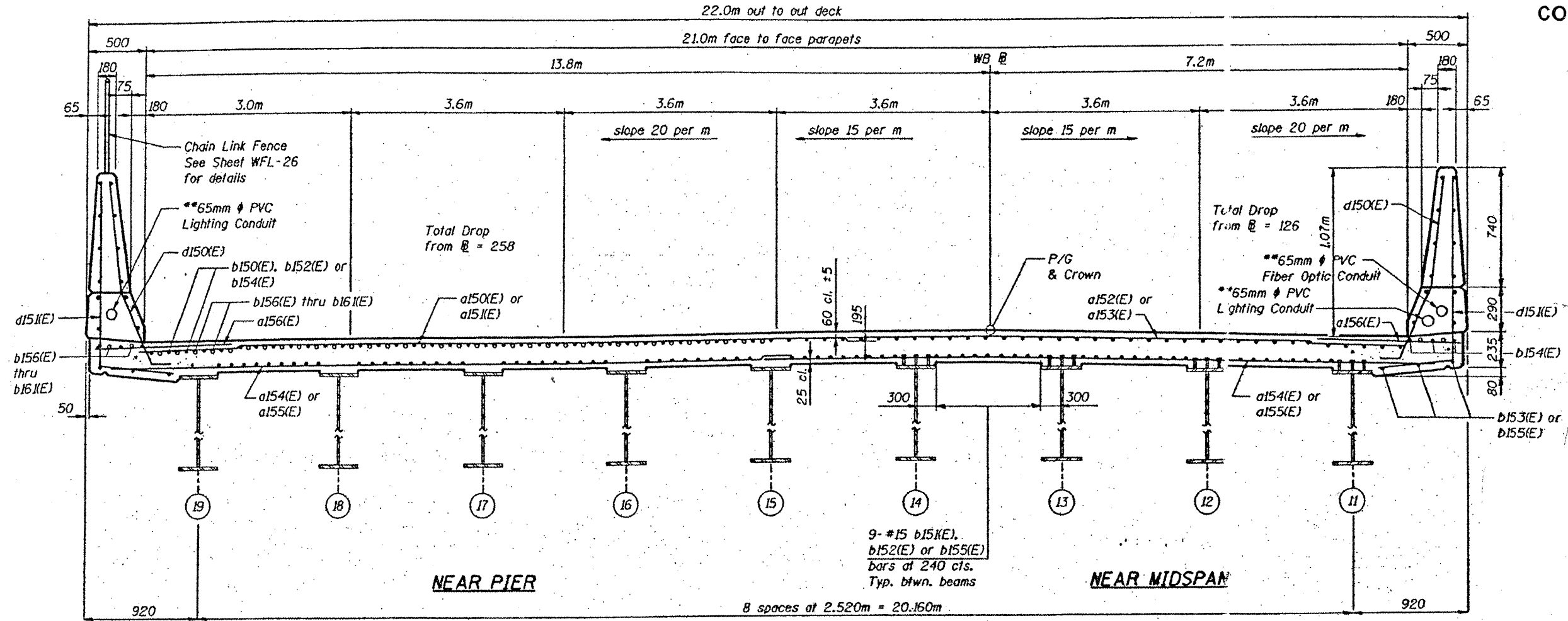
FOR INFORMATION ONLY

ILLINOIS DEPARTMENT OF
TRANSPORTATION
EXISTING PLANS

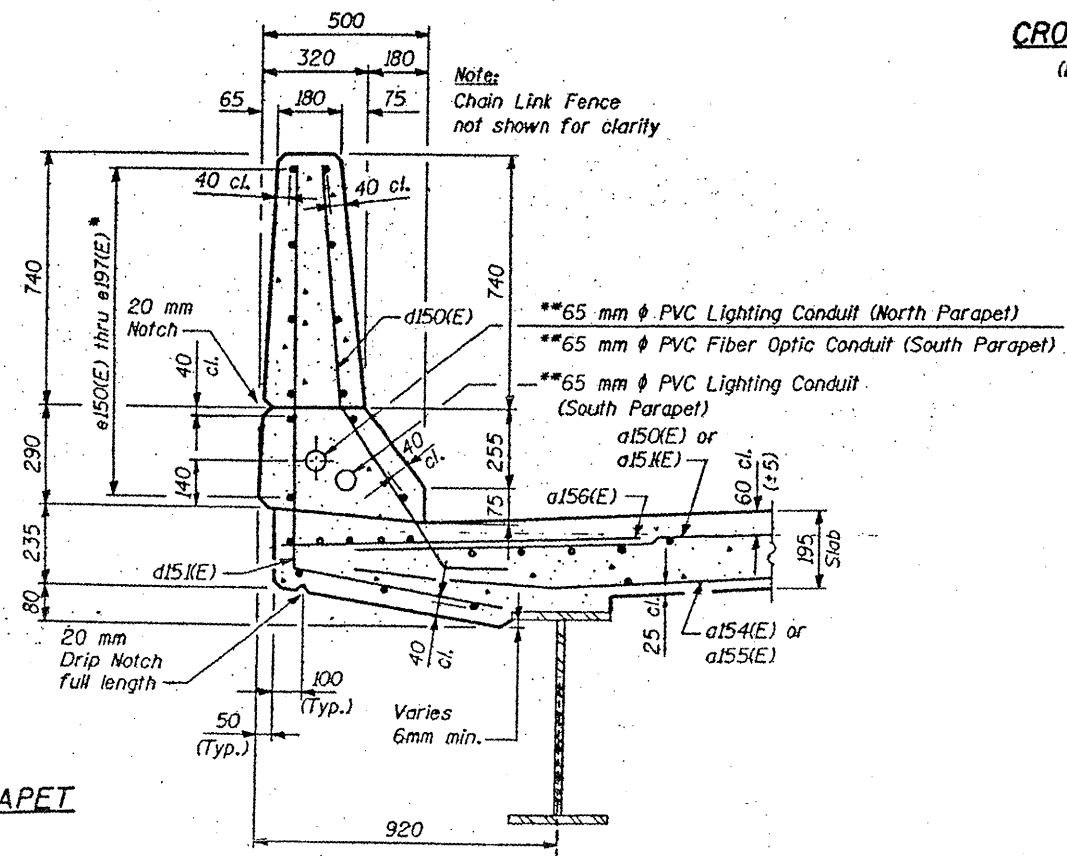
LOCATION 14 (SN 016-0968)
(WB BRIDGE)
SHEET 3 OF 4

ROUTE	SECTION	COUNTY	TOTAL SHEETS	SHEET NUMBER
FAI 55	2011-016-1	COOK	173	40

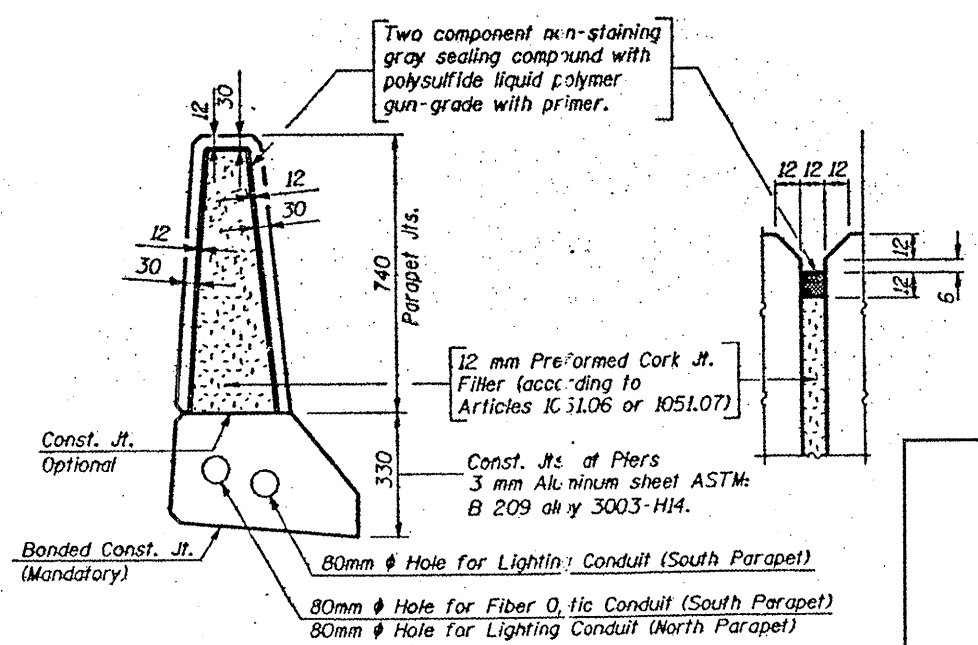
CONTRACT NO. 60P07



CROSS SECTION
(Looking East)



SECTION THRU PARAPET



PARAPET JOINT DETAILS

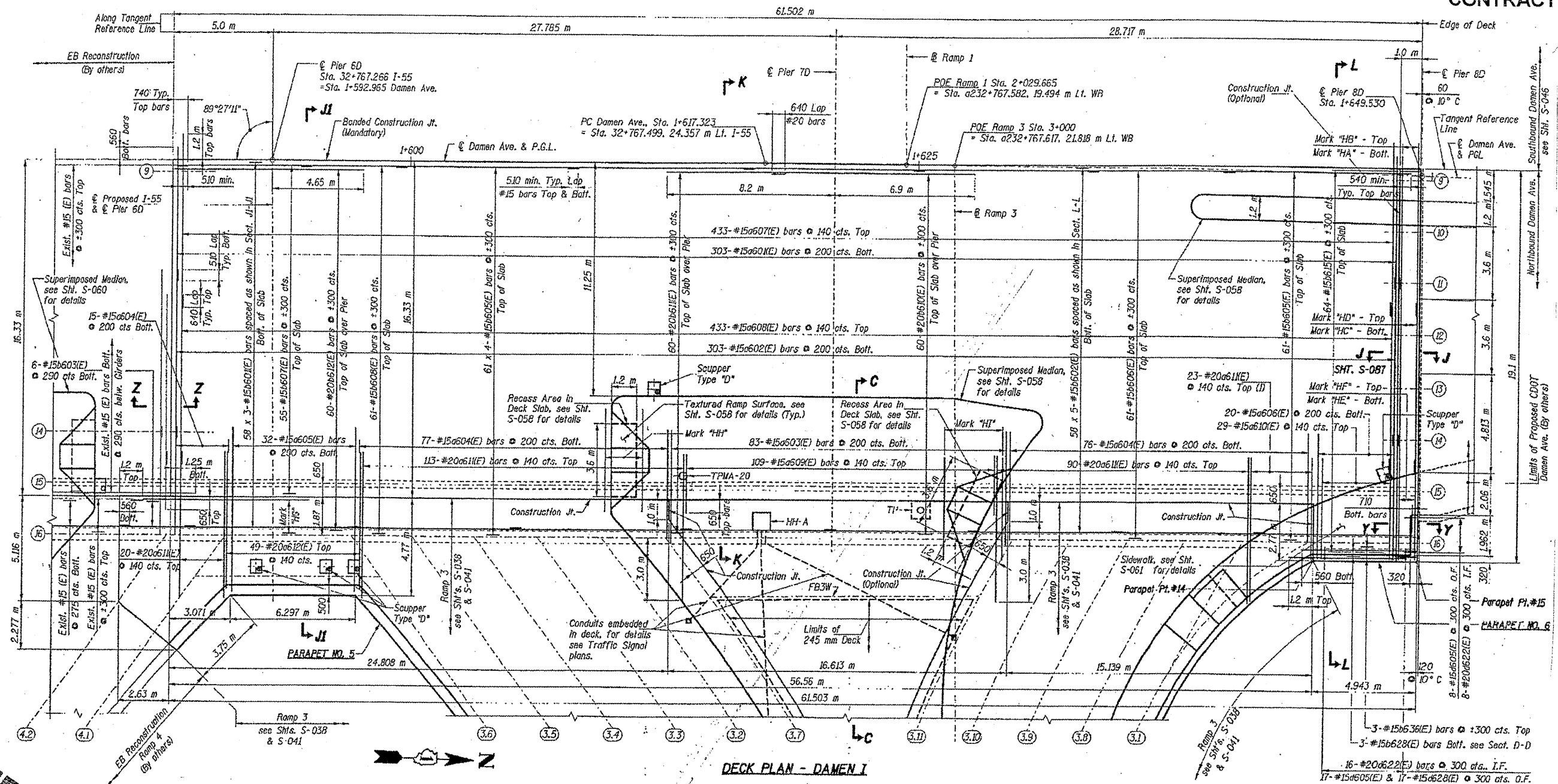
FOR INFORMATION ONLY

**ILLINOIS DEPARTMENT OF
TRANSPORTATION
EXISTING PLANS**

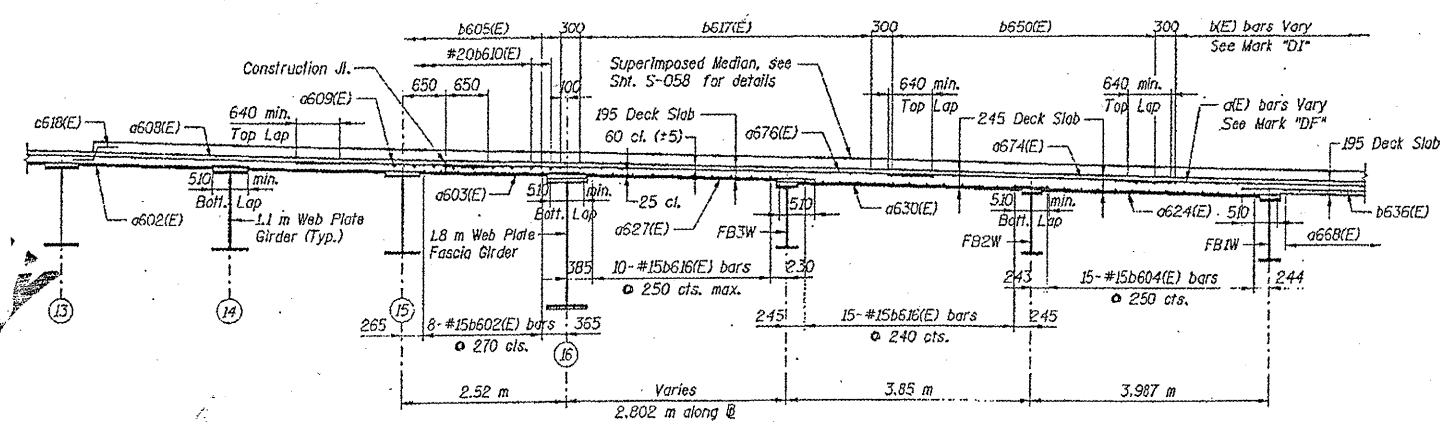
LOCATION 14 (SN 016-0968)
(WB BRIDGE)
SHEET 4 OF 4

ROUTE FAI 55	SECTION 2011-016-I	COUNTY COOK	TOTAL SHEETS 173	SHEET NUMBER 41
-----------------	-----------------------	----------------	---------------------	--------------------

CONTRACT NO. 60P07



DECK PLAN - DAMEN I



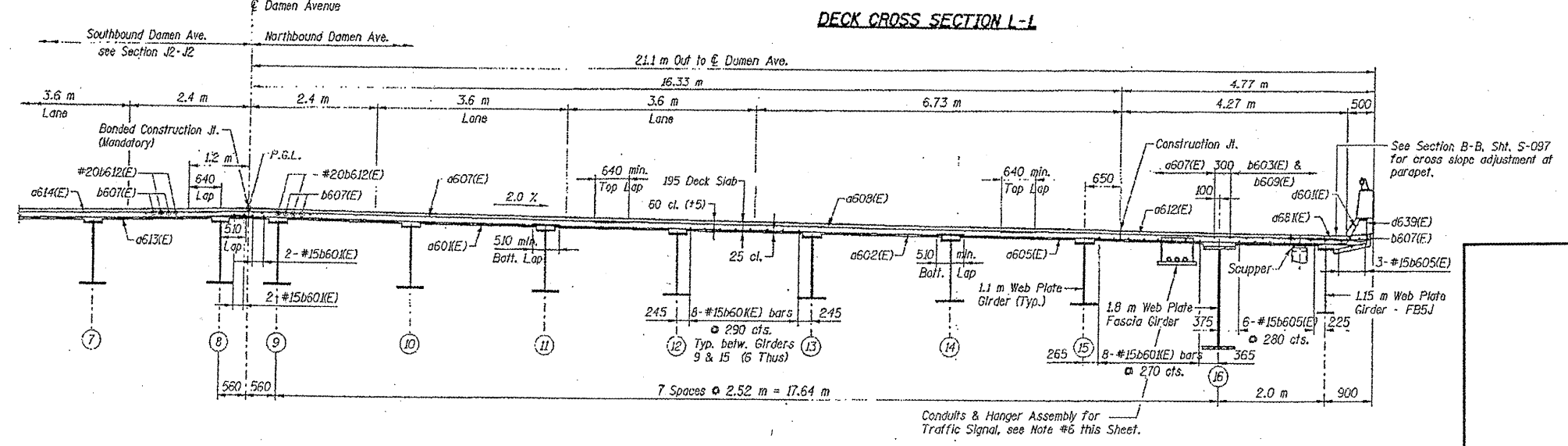
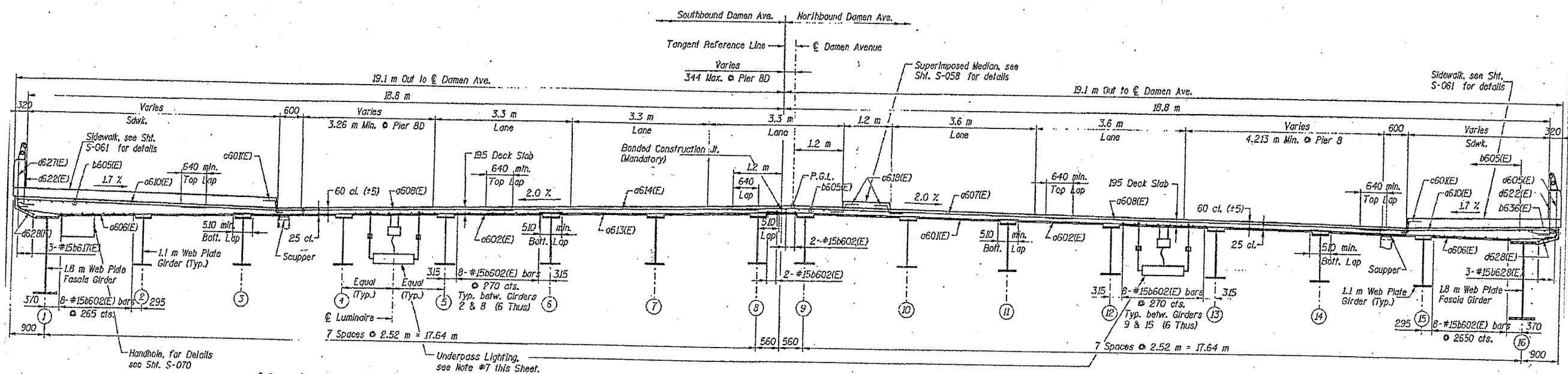
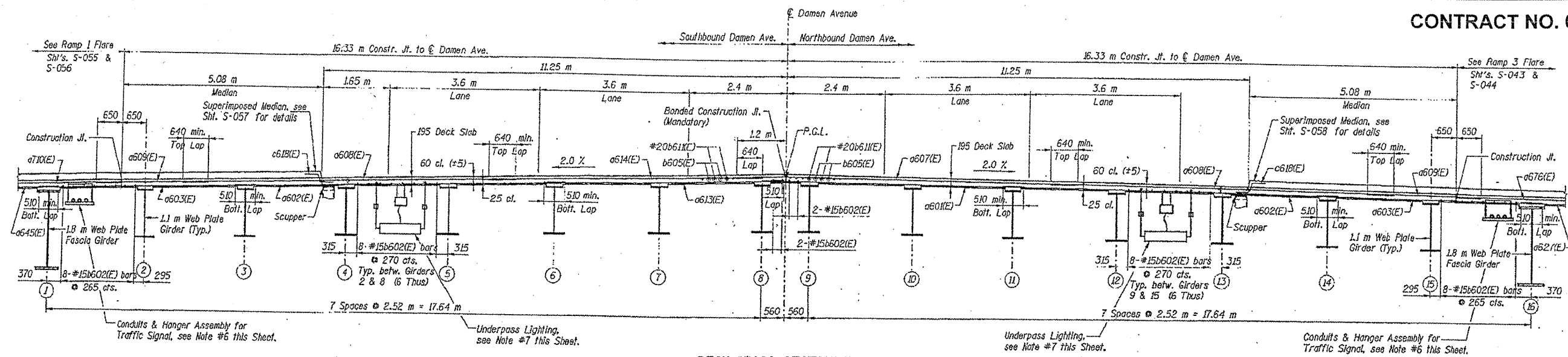
DECK CROSS SECTION C-C

FOR INFORMATION ONLY

ILLINOIS DEPARTMENT OF
TRANSPORTATION
EXISTING PLANS
LOCATION 15 (SN 016-1009)
(DAMEN AVE)
SHEET 1 OF 34

ROUTE	SECTION	COUNTY	TOTAL SHEETS	SHEET NUMBER
FAI 55	2011-016-1	COOK	173	42

CONTRACT NO. 60P07



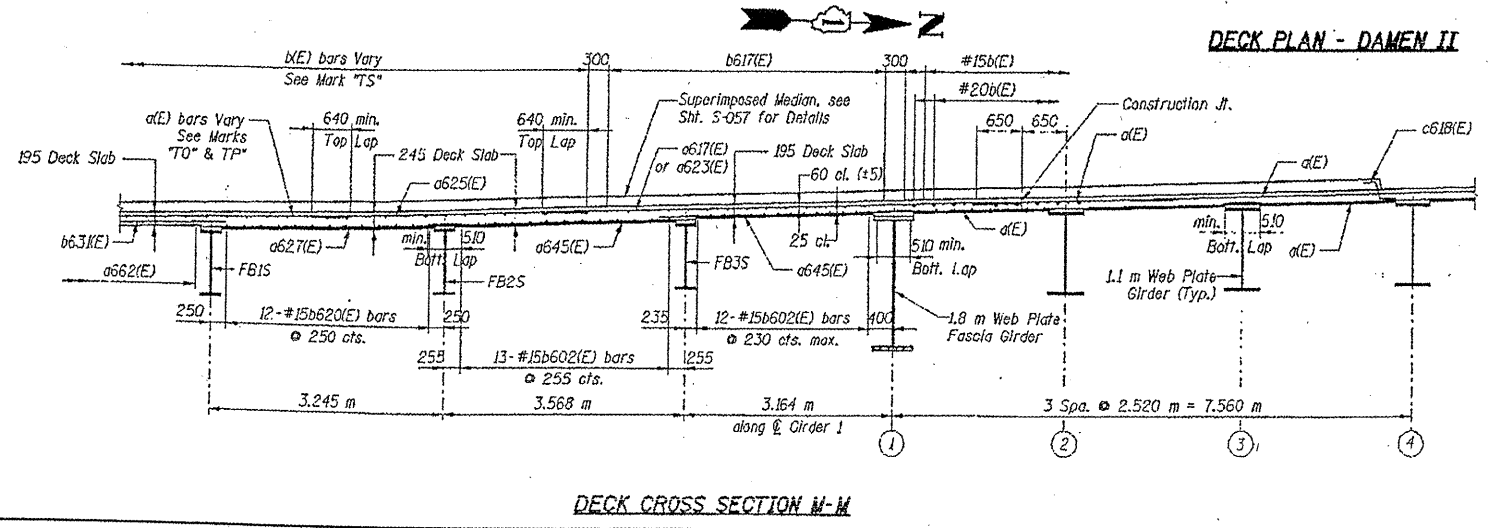
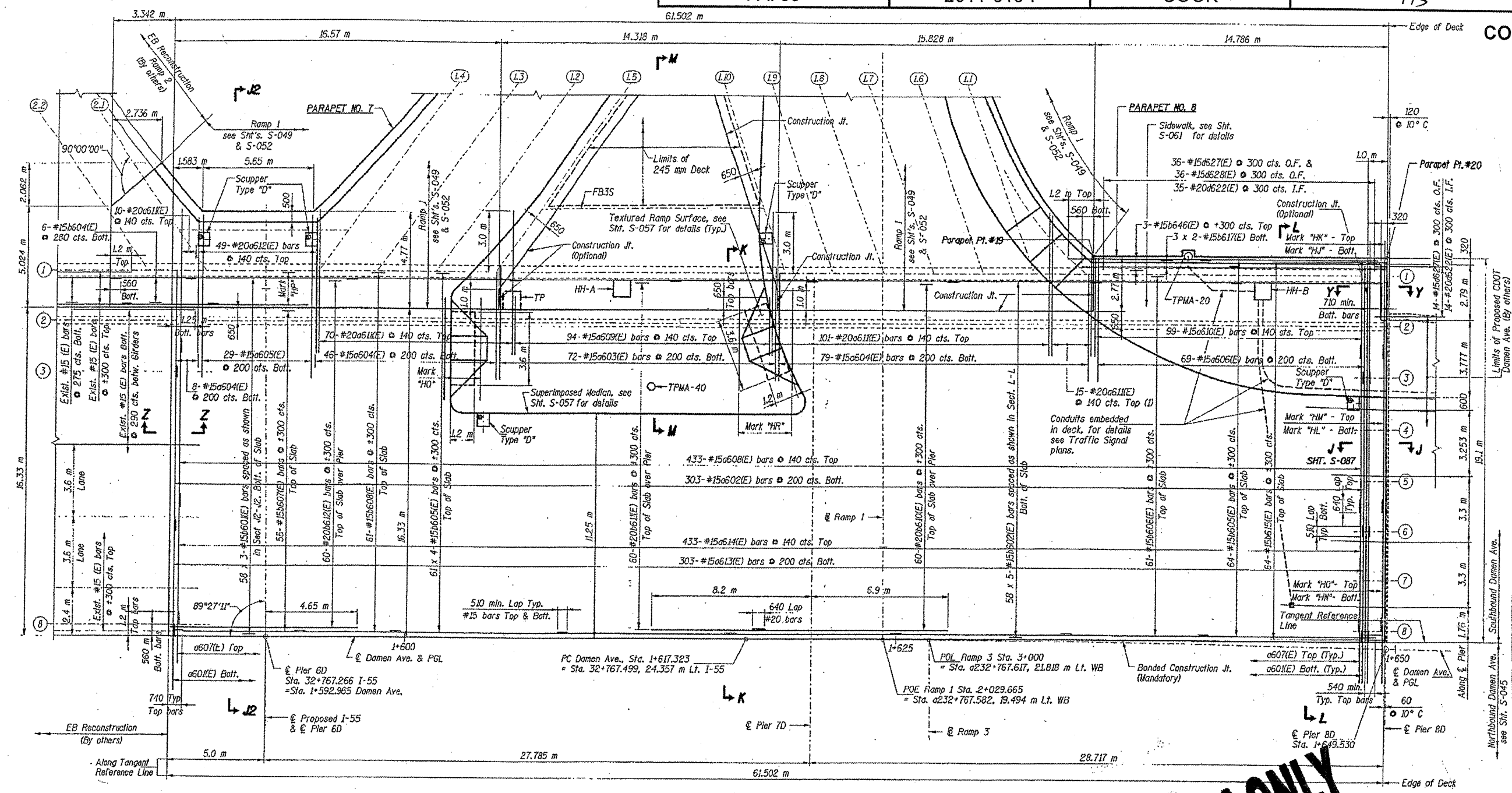
FOR INFORMATION ONLY

ILLINOIS DEPARTMENT OF
TRANSPORTATION
EXISTING PLANS

LOCATION 15 (SN 016-1009)
(DAMEN AVE)
SHEET 2 OF 34

ROUTE FAI 55	SECTION 2011-016-1	COUNTY COOK	TOTAL SHEETS 173	SHEET NUMBER 43
-----------------	-----------------------	----------------	---------------------	--------------------

CONTRACT NO. 60P07



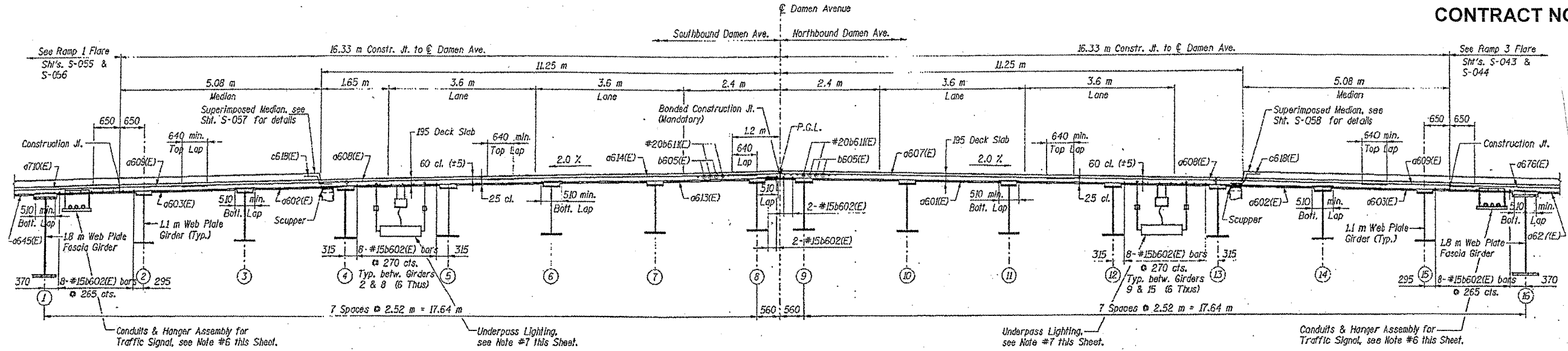
FOR INFORMATION ONLY

ILLINOIS DEPARTMENT OF
TRANSPORTATION
EXISTING PLANS

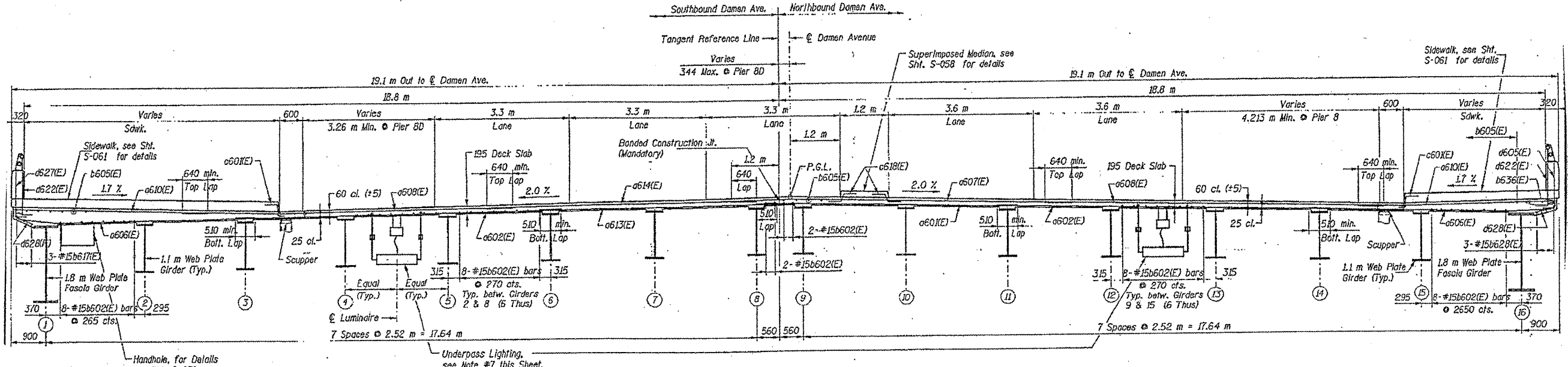
LOCATION 15 (SN 016-1009)
(DAMEN AVE)
SHEET 3 OF 34

ROUTE	SECTION	COUNTY	TOTAL SHEETS	SHEET NUMBER
FAI 55	2011-016-1	COOK	173	44

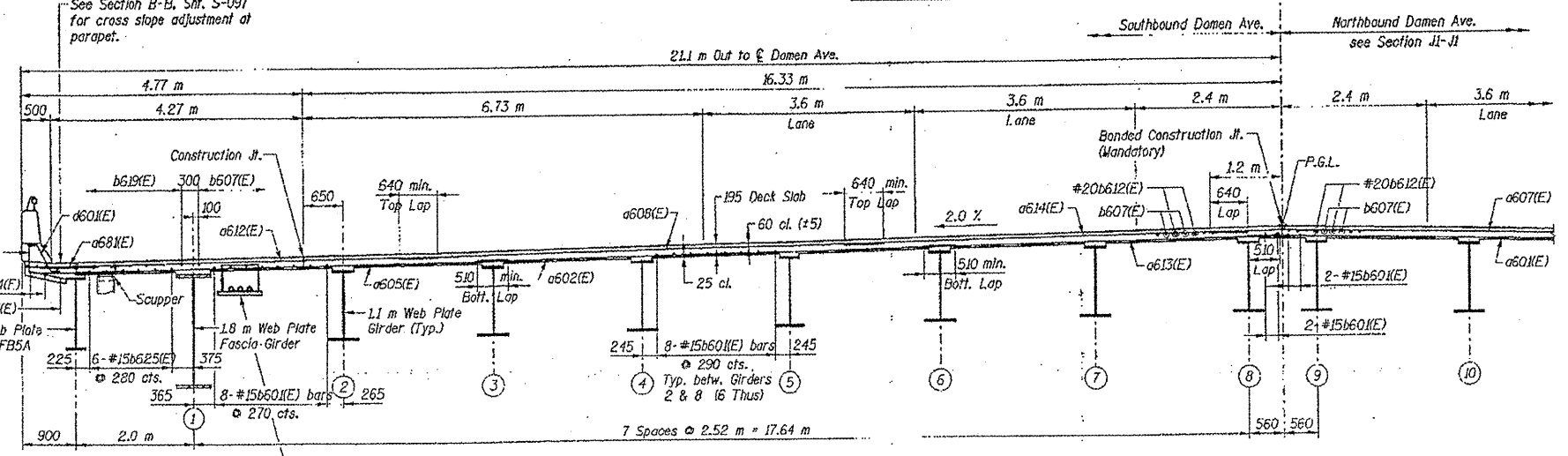
CONTRACT NO. 60P07



DECK CROSS SECTION K-K



DECK CROSS SECTION L-L



DECK CROSS SECTION J2-J2

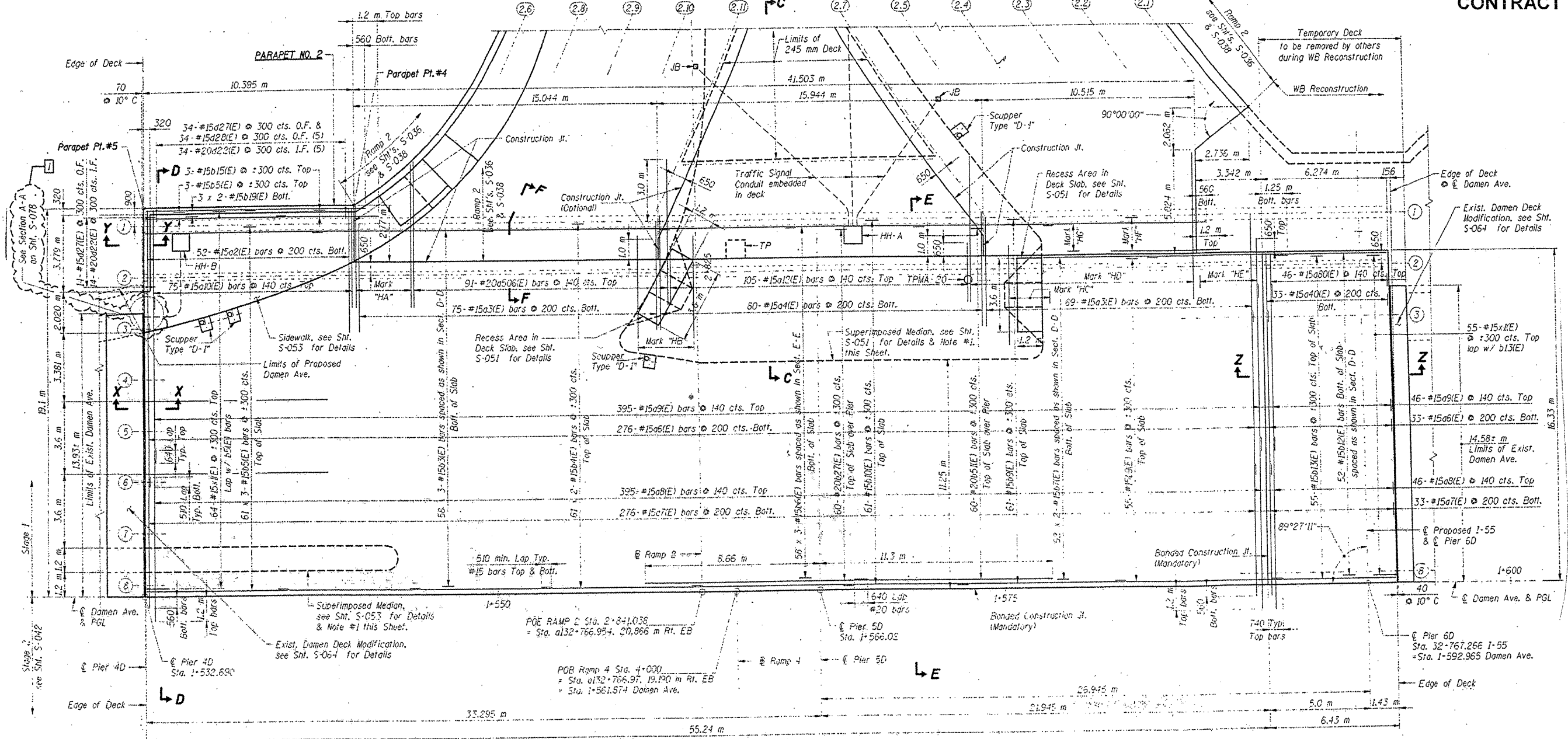
FOR INFORMATION ONLY

ILLINOIS DEPARTMENT OF
TRANSPORTATION
EXISTING PLANS

LOCATION 15 (SN 016-1009)
(DAMEN AVE)
SHEET 4 OF 34

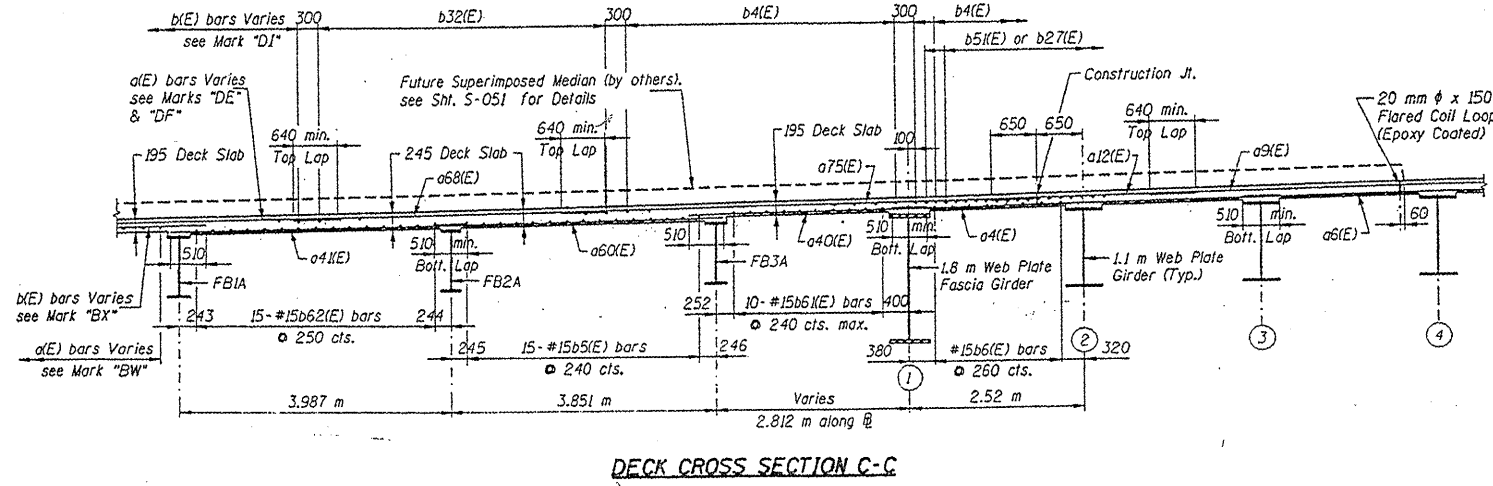
ROUTE FAI 55	SECTION 2011-016-1	COUNTY COOK	TOTAL SHEETS 173	SHEET NUMBER 45
-----------------	-----------------------	----------------	---------------------	--------------------

CONTRACT NO. 60P07



DECK PLAN - DAMEN I

FOR INFORMATION ONLY



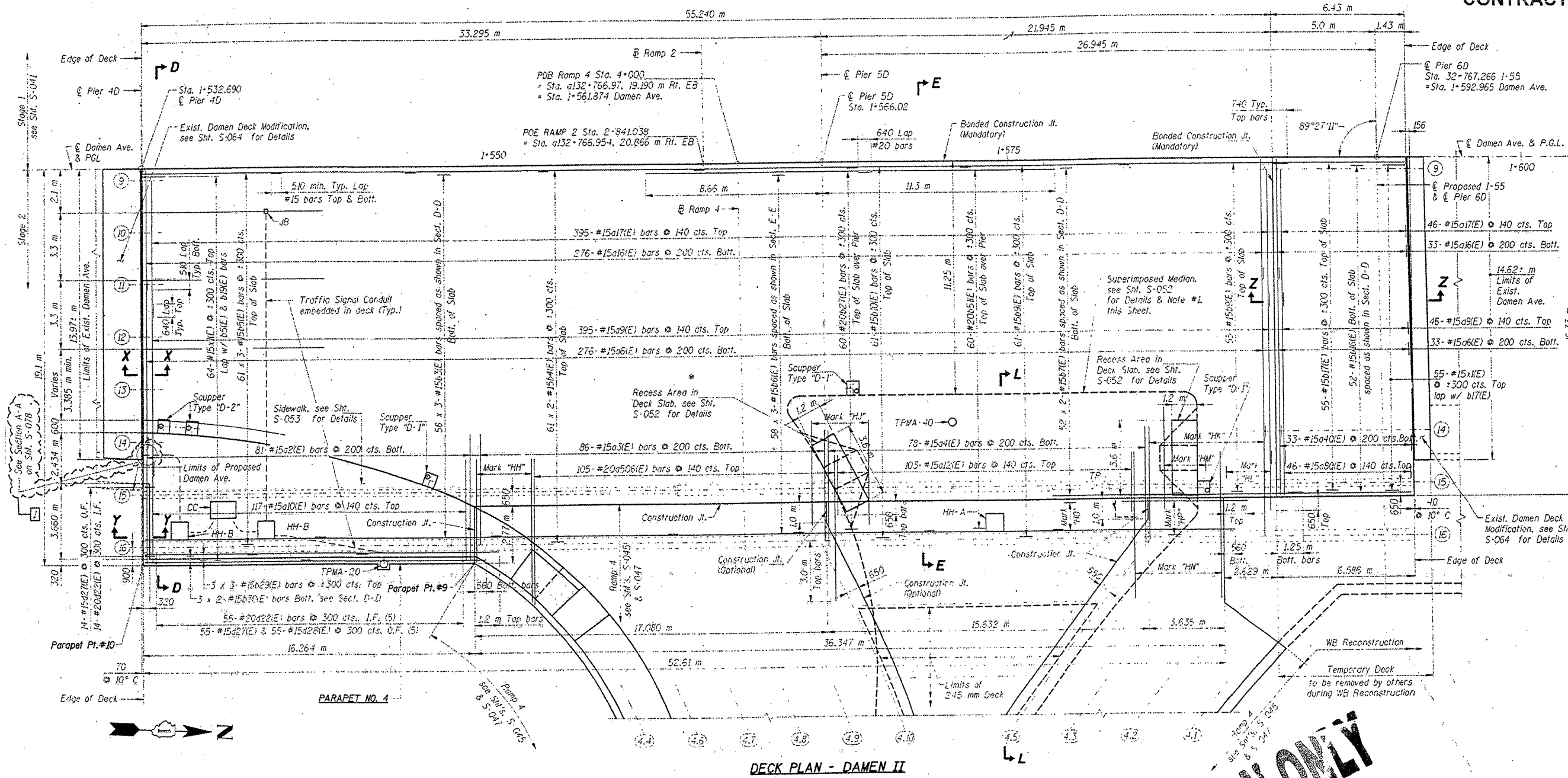
DECK CROSS SECTION C-C

ILLINOIS DEPARTMENT OF
TRANSPORTATION
EXISTING PLANS

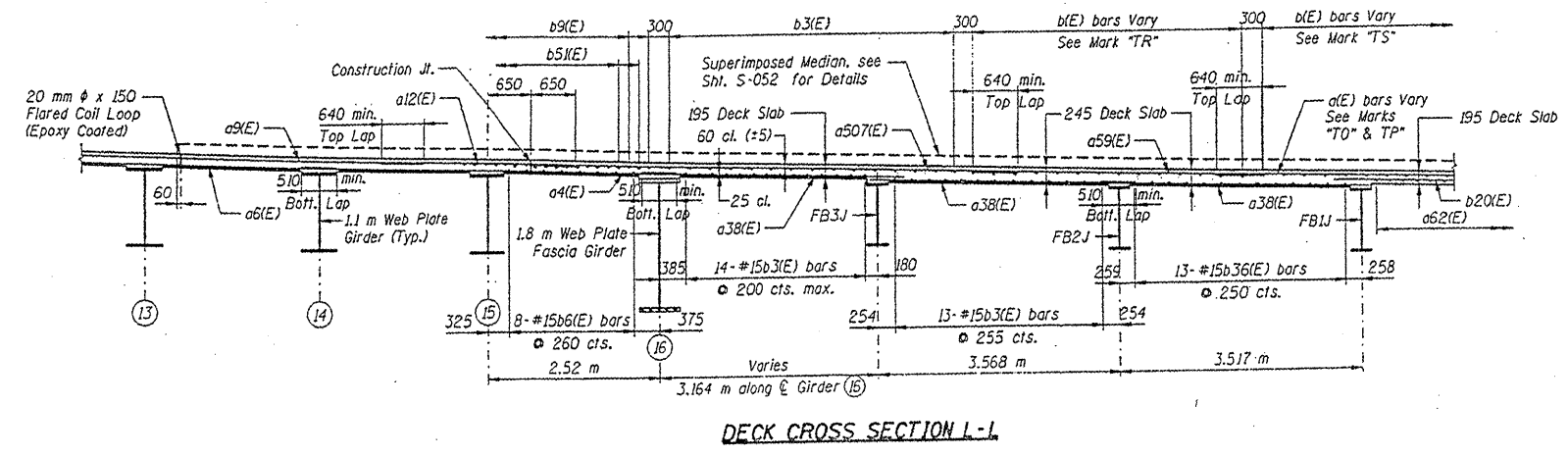
LOCATION 15 (SN 016-1009)
(DAMEN AVE)
SHEET 5 OF 34

ROUTE FAI 55	SECTION 2011-016-I	COUNTY COOK	TOTAL SHEETS 173	SHEET NUMBER 46
-----------------	-----------------------	----------------	---------------------	--------------------

CONTRACT NO. 60P07



DECK PLAN - DAMEN II



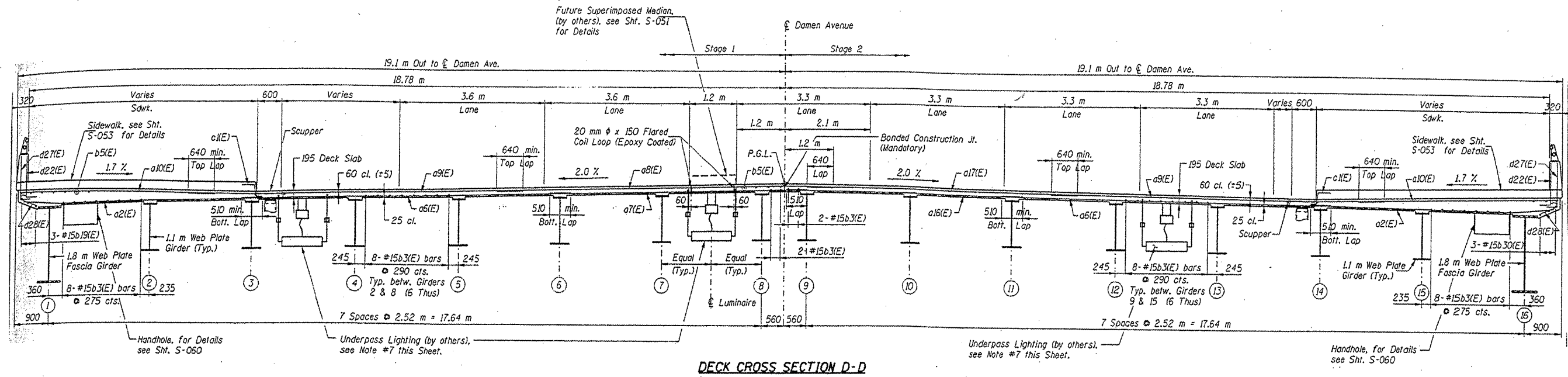
DECK CROSS SECTION I-I

FOR INFORMATION ONLY

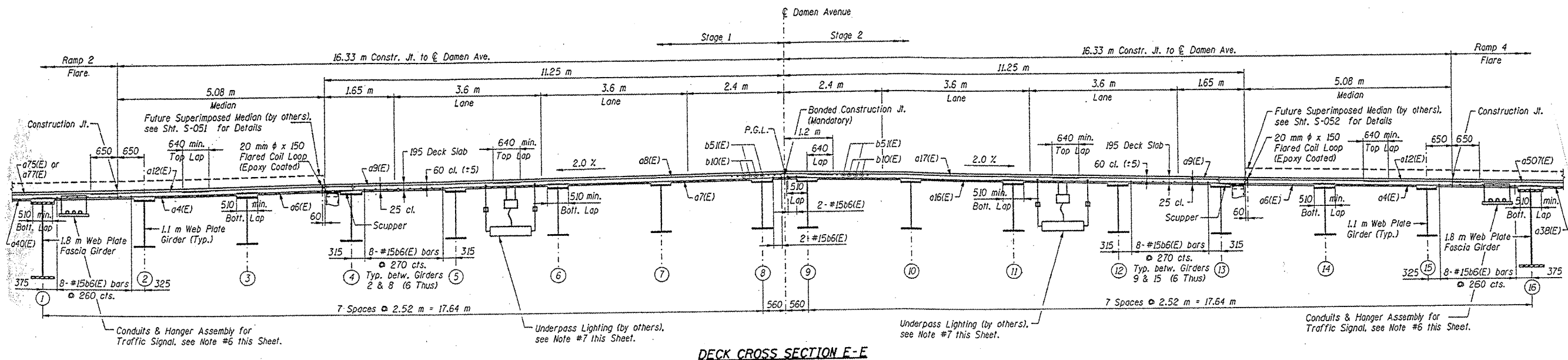
ILLINOIS DEPARTMENT OF
TRANSPORTATION
EXISTING PLANS
LOCATION 15 (SN 016-1009)
(DAMEN AVE)
SHEET 6 OF 34

ROUTE FAI 55	SECTION 2011-016-1	COUNTY COOK	TOTAL SHEETS 173	SHEET NUMBER 47
-----------------	-----------------------	----------------	---------------------	--------------------

CONTRACT NO. 60P07



DECK CROSS SECTION D-D



DECK CROSS SECTION E-E

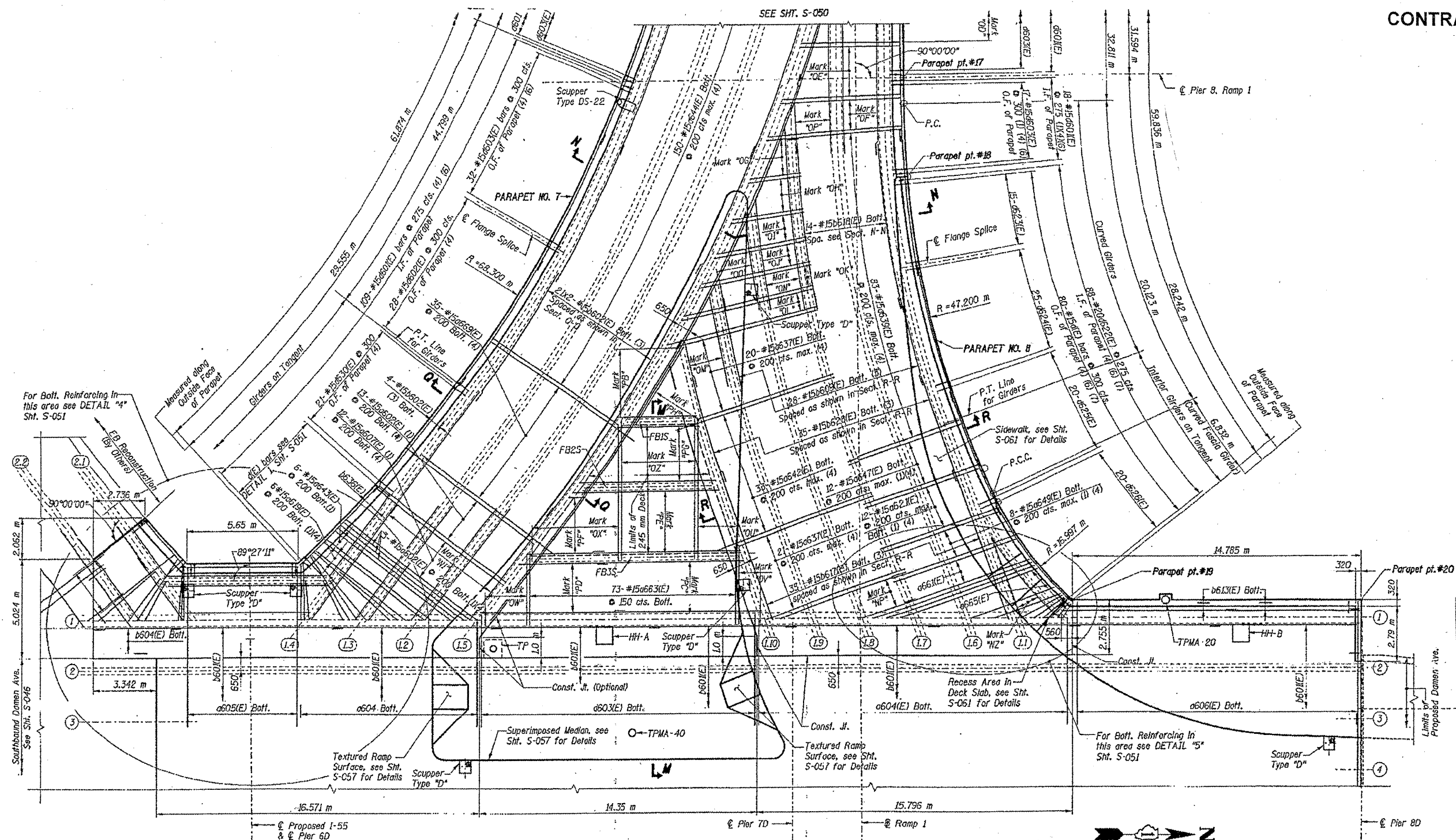
FOR INFORMATION ONLY

ILLINOIS DEPARTMENT OF
TRANSPORTATION
EXISTING PLANS

LOCATION 15 (SN 016-1009)
(DAMEN AVE)
SHEET 7 OF 34

ROUTE FAI 55	SECTION 2011-016-1	COUNTY COOK	TOTAL SHEETS 173	SHEET NUMBER 48
-----------------	-----------------------	----------------	---------------------	--------------------

CONTRACT NO. 60P07



DECK PLAN - RAMP 1 FLARE BOT. BARS

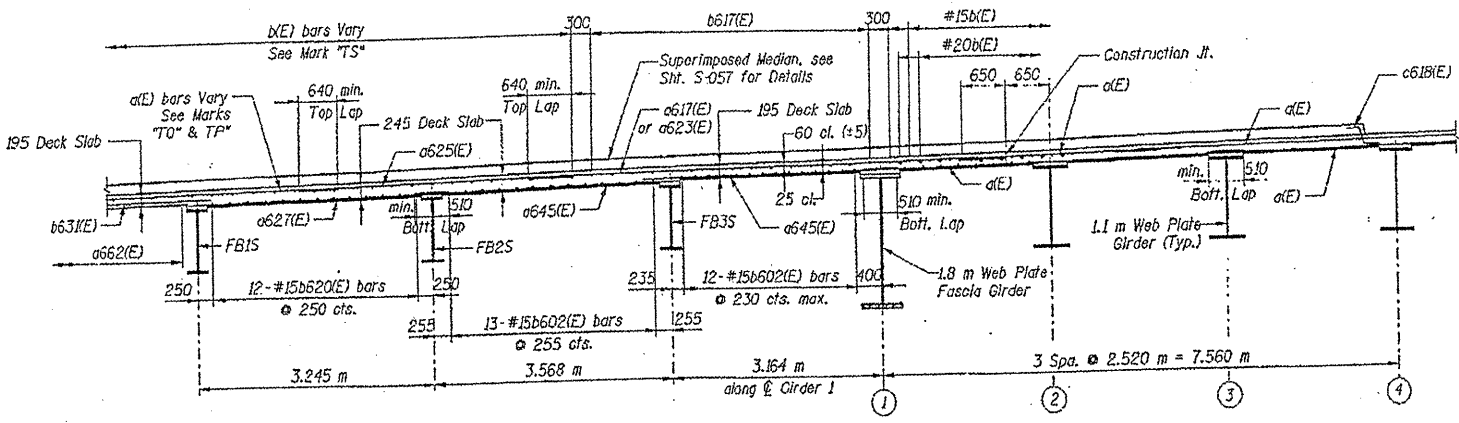
FOR INFORMATION ONLY

ILLINOIS DEPARTMENT OF
TRANSPORTATION
EXISTING PLANS

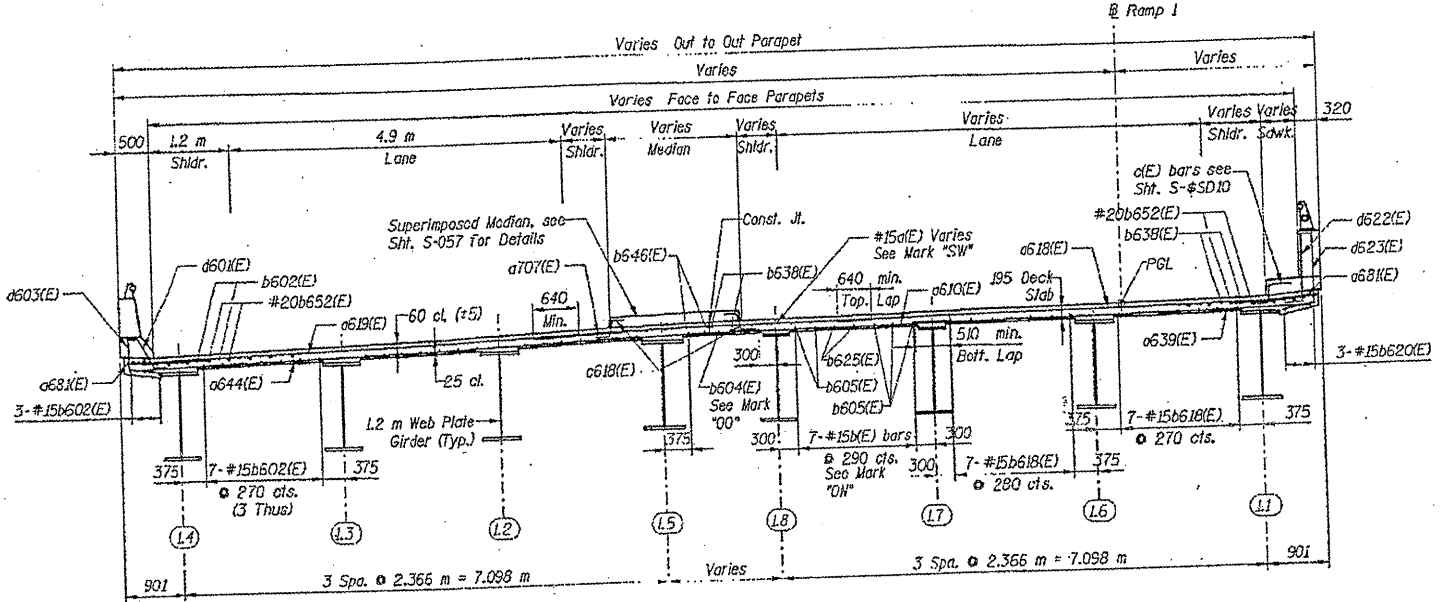
LOCATION 15 (SN 016-1009)
(DAMEN AVE)
SHEET 8 OF 34

ROUTE	SECTION	COUNTY	TOTAL SHEETS	SHEET NUMBER
FAI 55	2011-016-I	COOK	173	49

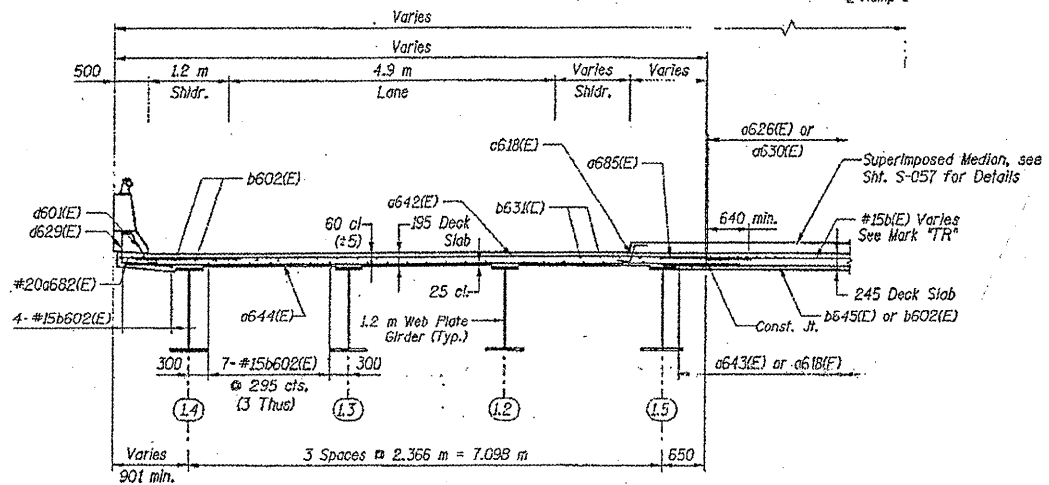
CONTRACT NO. 60P07



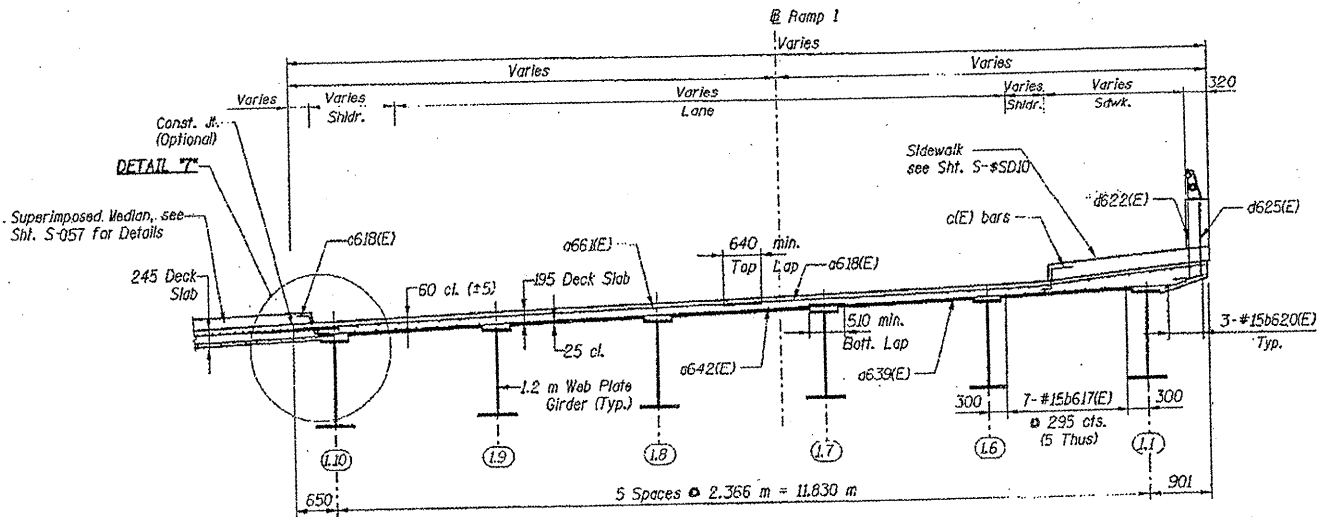
DECK CROSS SECTION M-M



DECK CROSS SECTION N-N



DECK CROSS SECTION Q-Q



DECK CROSS SECTION R-R

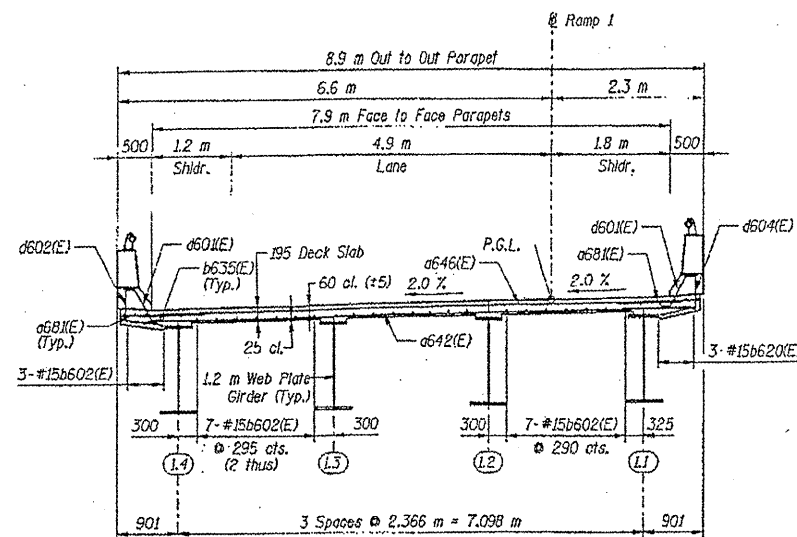
FOR INFORMATION ONLY

ILLINOIS DEPARTMENT OF
TRANSPORTATION
EXISTING PLANS

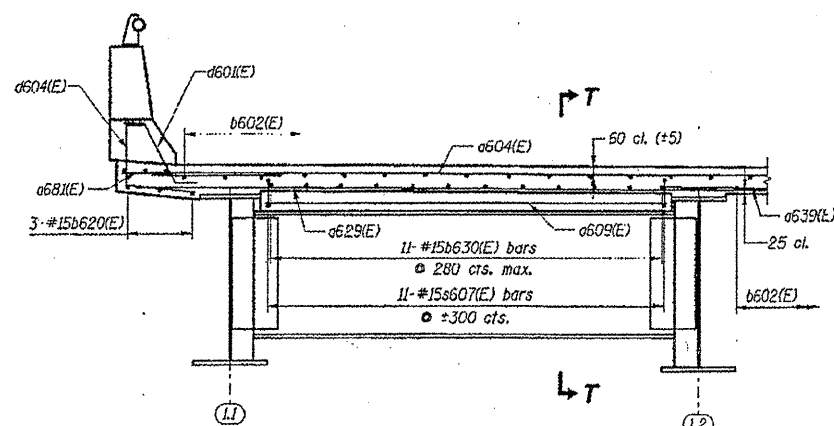
LOCATION 15 (SN 016-1009)
(DAMEN AVE)
SHEET 9 OF 34

ROUTE FAI 55	SECTION 2011-016-1	COUNTY COOK	TOTAL SHEETS 173	SHEET NUMBER 50
-----------------	-----------------------	----------------	---------------------	--------------------

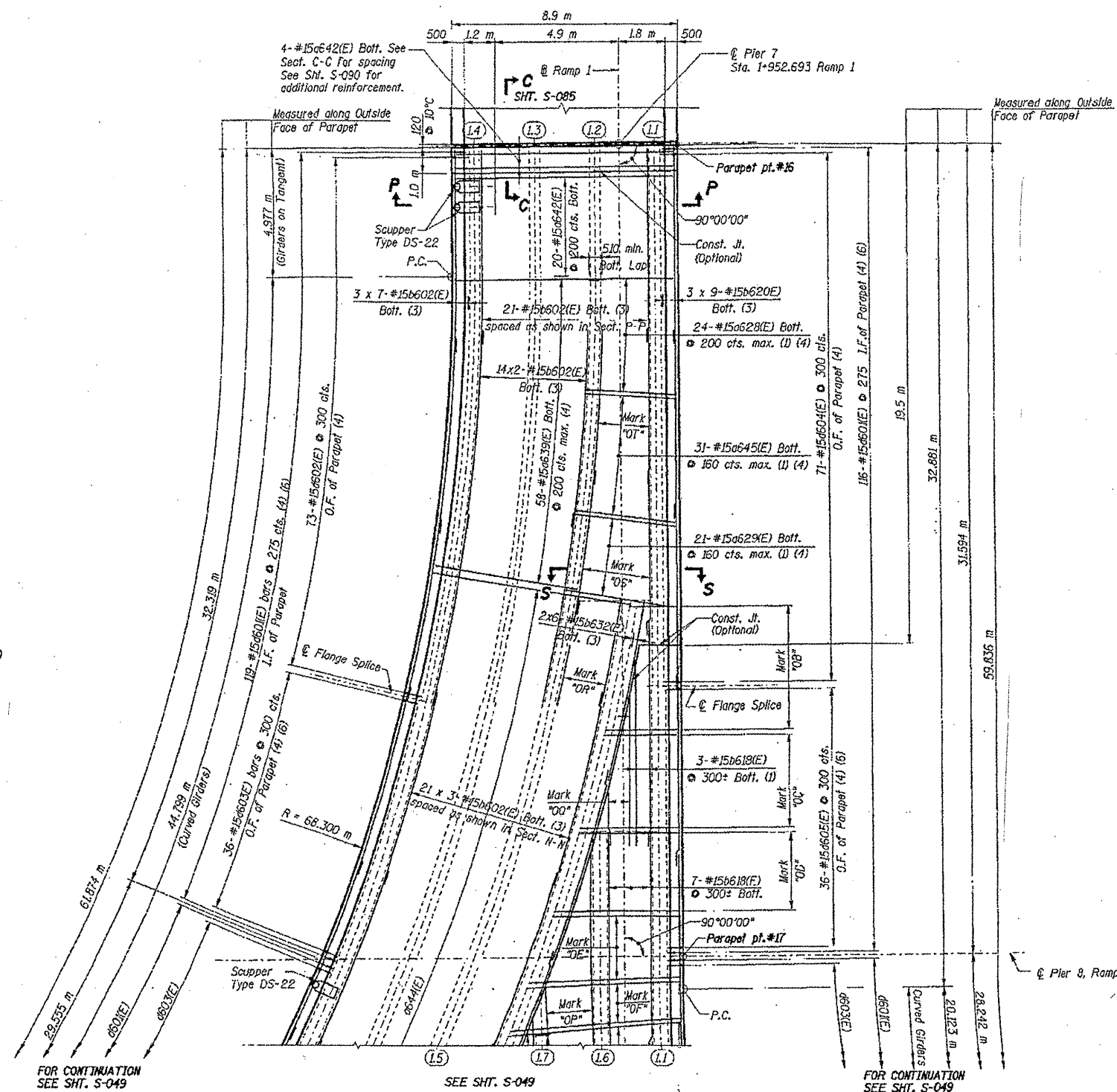
CONTRACT NO. 60P07



DECK CROSS SECTION P-P



DECK CROSS SECTION S-S



DECK PLAN - RAMP 1 FLARE BOT. BARS

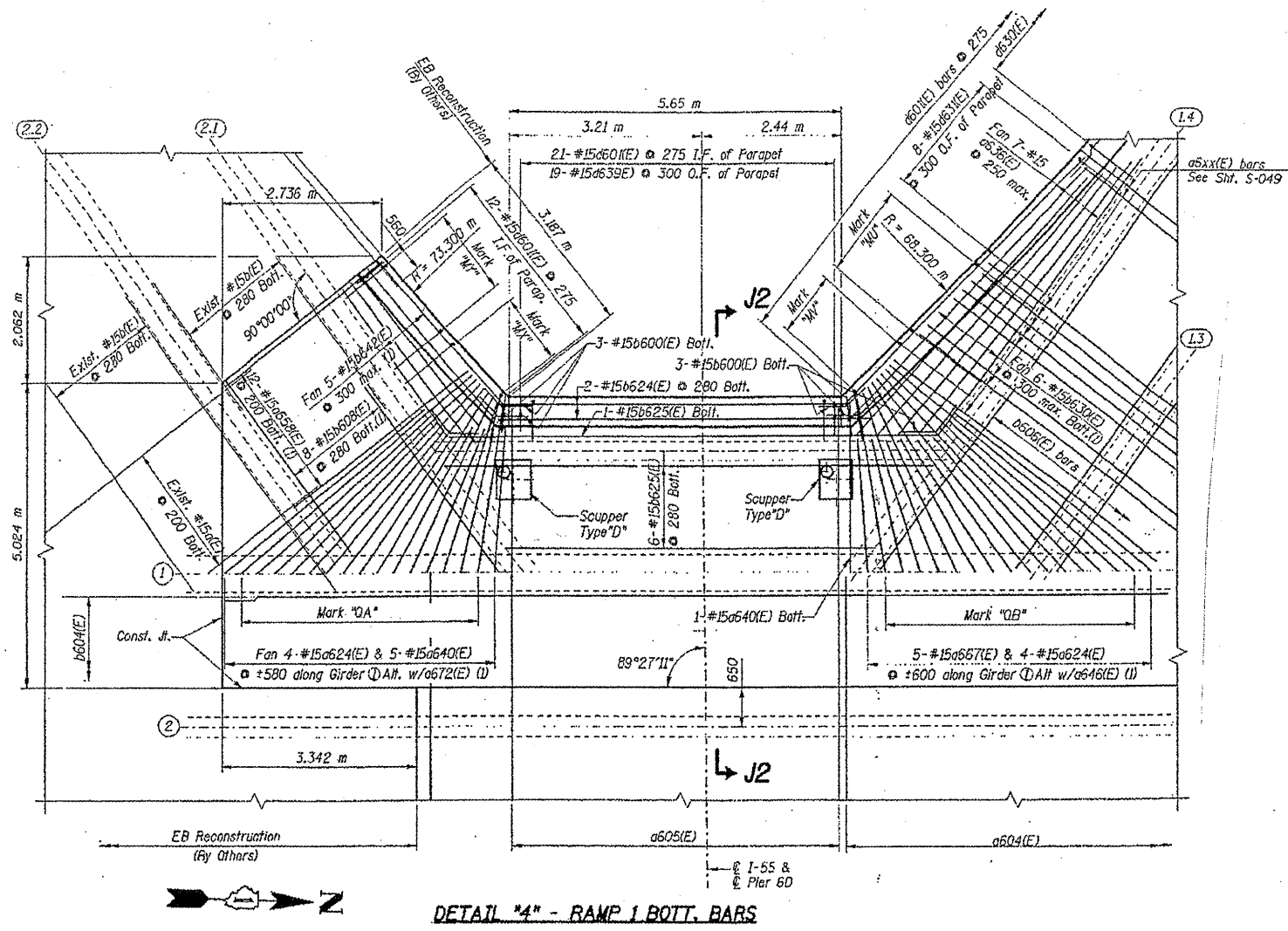
FOR INFORMATION ONLY

ILLINOIS DEPARTMENT OF
TRANSPORTATION
EXISTING PLANS

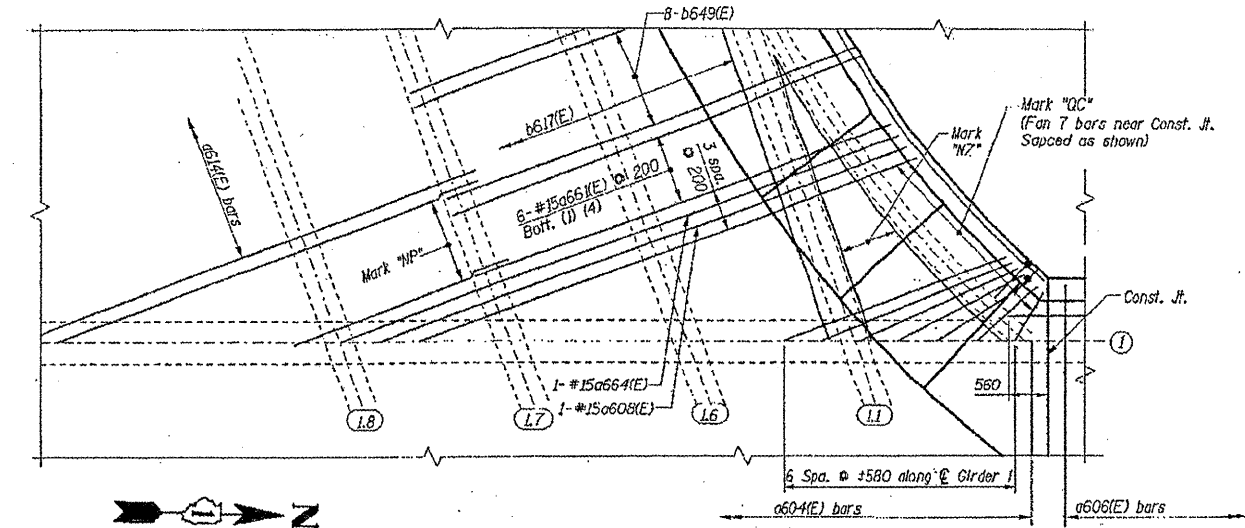
LOCATION 15 (SN 016-1009)
(DAMEN AVE)
SHEET 10 OF 34

ROUTE	SECTION	COUNTY	TOTAL SHEETS	SHEET NUMBER
FAI 55	2011-016-1	COOK	173	51

CONTRACT NO. 60P07

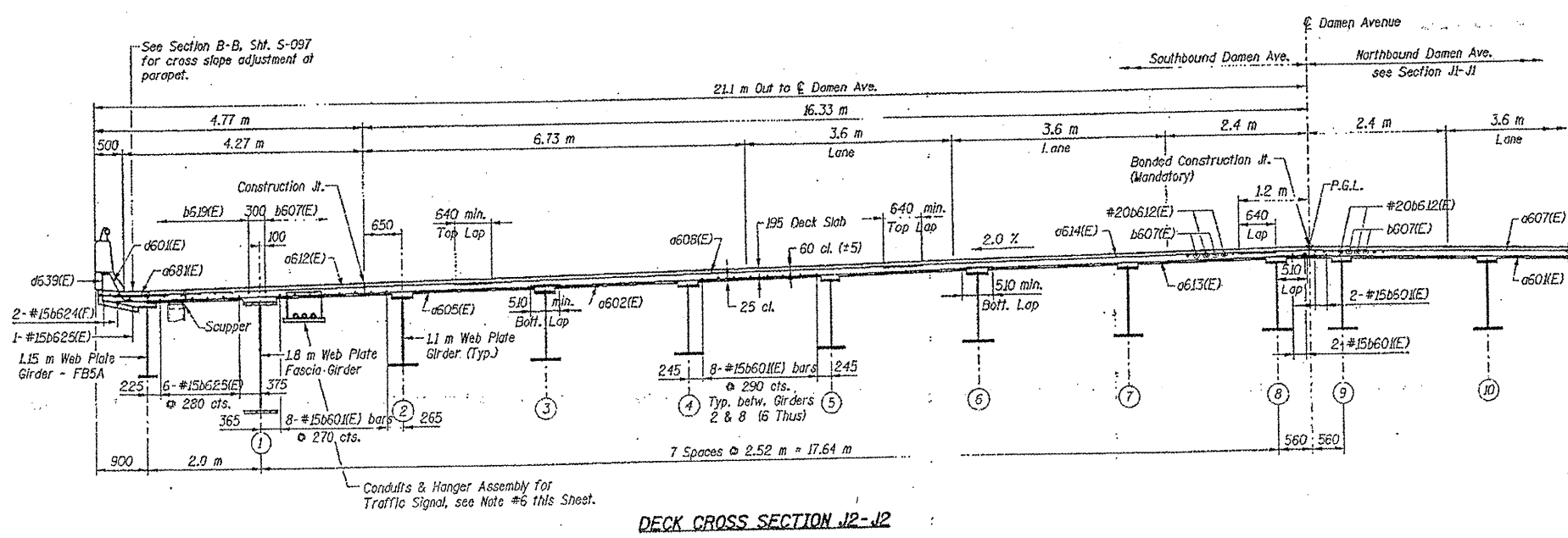


DETAIL '4' - RAMP 1 BOT. BARS



DETAIL '5' - RAMP 1 BOT. BARS

FOR INFORMATION ONLY



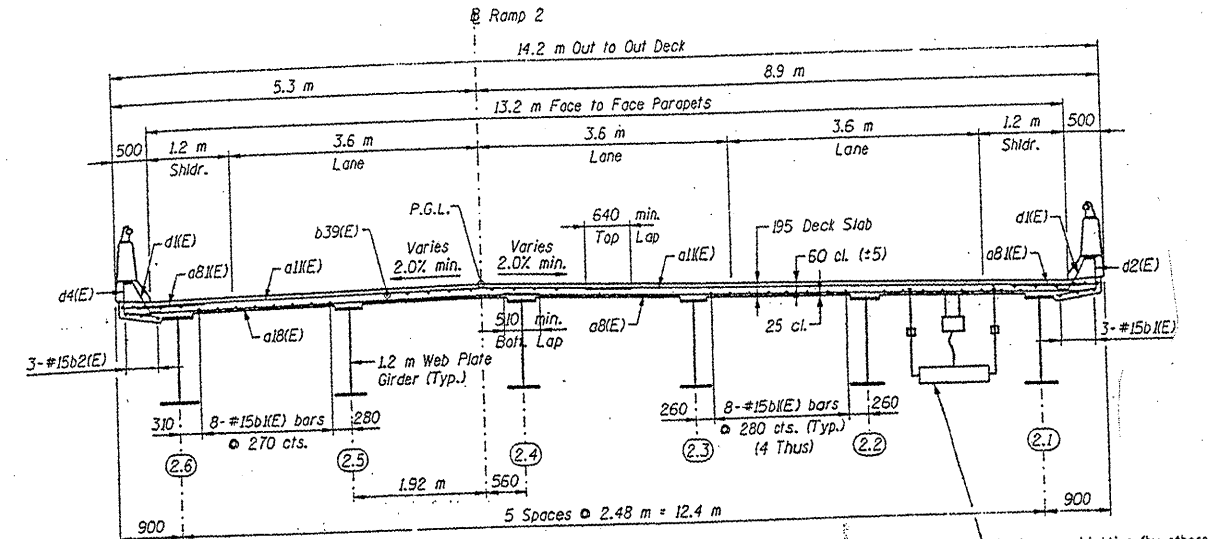
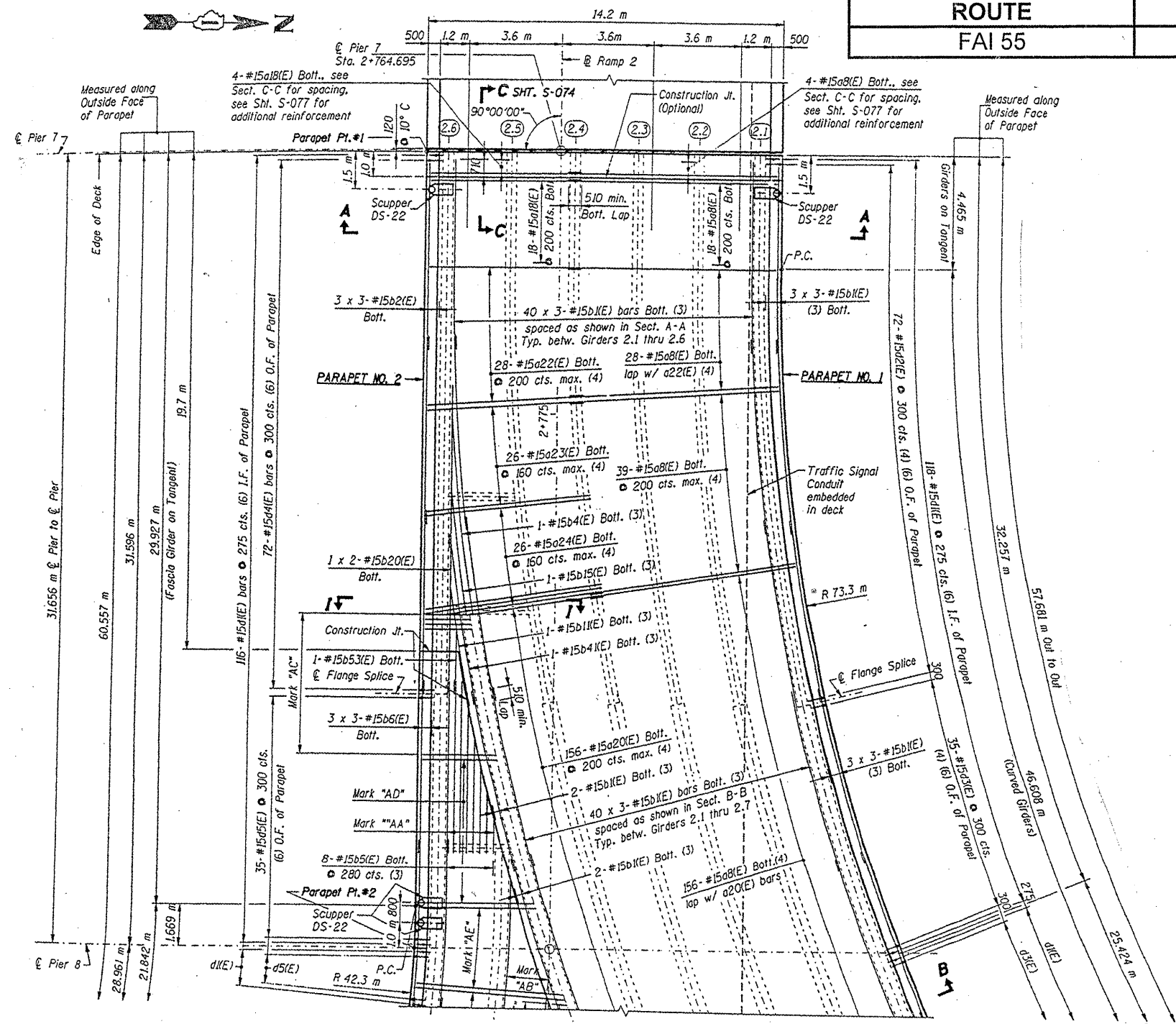
DECK CROSS SECTION J2-J2

ILLINOIS DEPARTMENT OF
TRANSPORTATION
EXISTING PLANS

LOCATION 15 (SN 016-1009)
(DAMEN AVE)
SHEET 11 OF 34

ROUTE FAI 55	SECTION 2011-016-1	COUNTY COOK	TOTAL SHEETS 173	SHEET NUMBER 52
-----------------	-----------------------	----------------	---------------------	--------------------

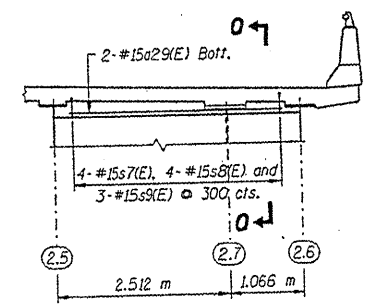
CONTRACT NO. 60P07



DECK CROSS SECTION A-A

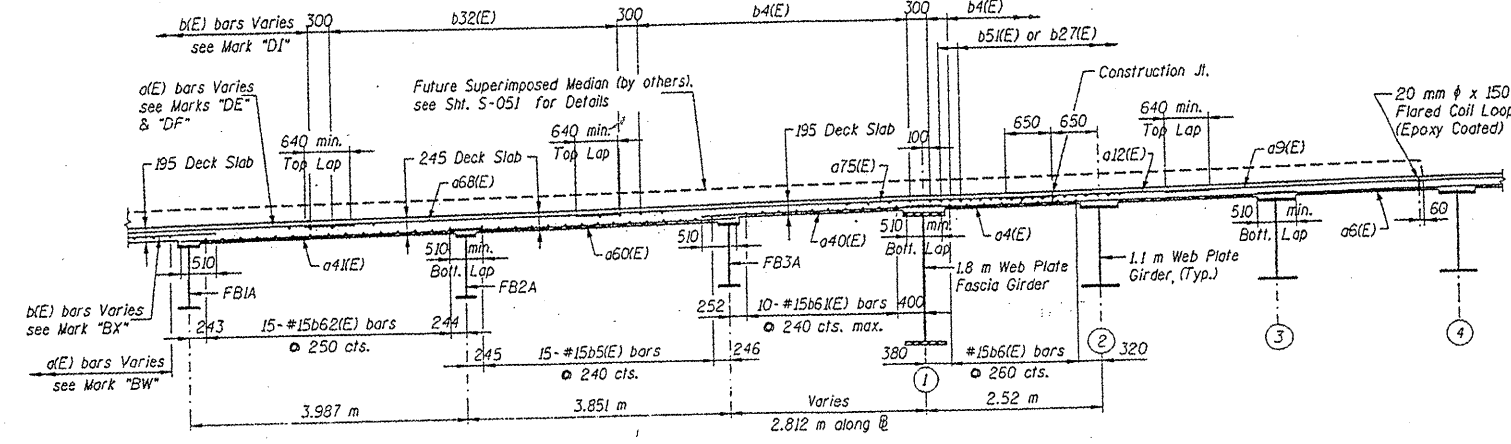
Underpass Lighting (by others).
see Note #4 this Sheet.

FOR INFORMATION ONLY



SECTION I-I

DECK PLAN - RAMP 2 FLARE BOTT. BARS - I



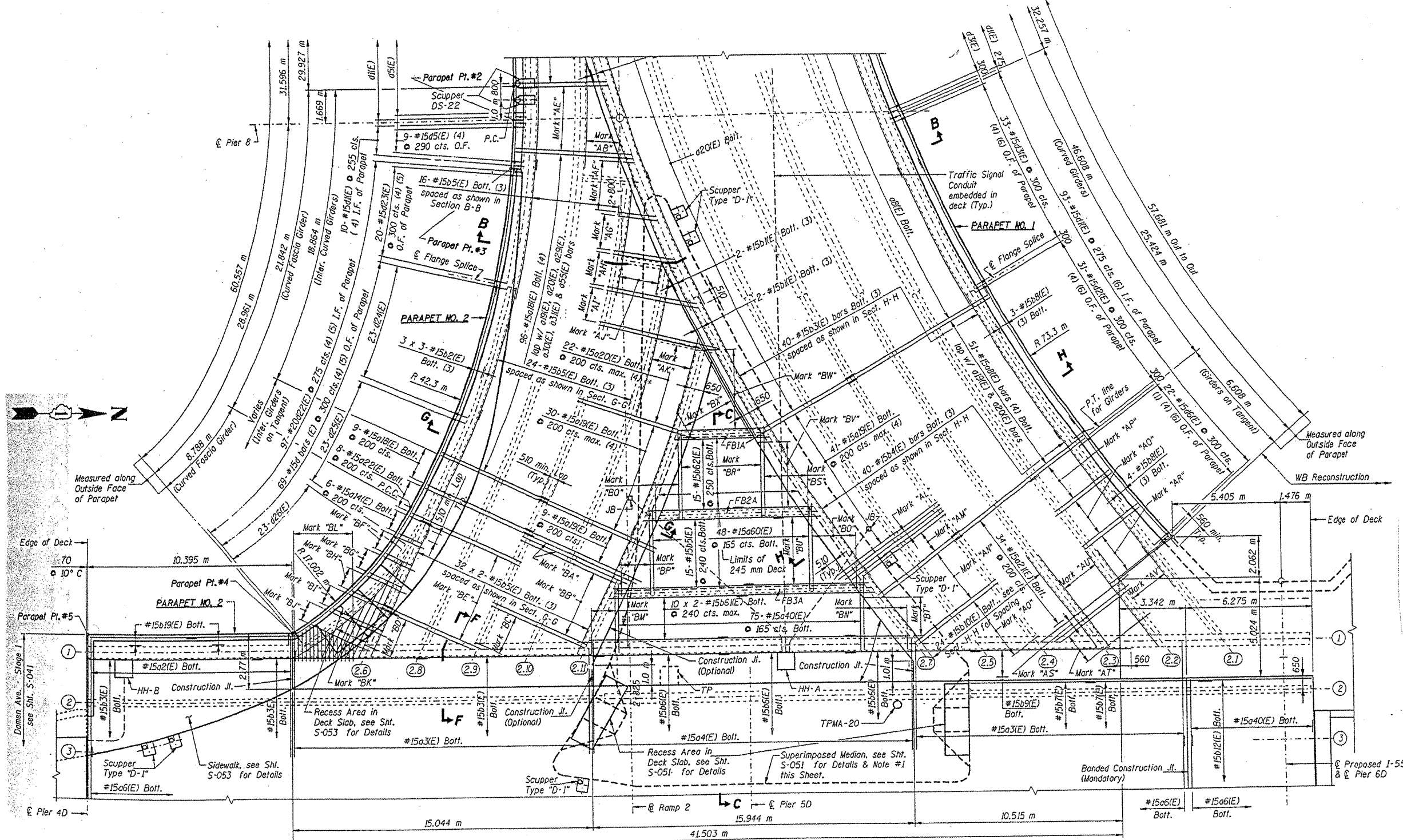
DECK CROSS SECTION C-C

ILLINOIS DEPARTMENT OF
TRANSPORTATION
EXISTING PLANS

LOCATION 15 (SN 016-1009)
(DAMEN AVE)
SHEET 12 OF 34

ROUTE	SECTION	COUNTY	TOTAL SHEETS	SHEET NUMBER
FAI 55	2011-016-I	COOK	173	53

CONTRACT NO. 60P07



DECK PLAN - RAMP 2 FLARE BOTT. BARS - II

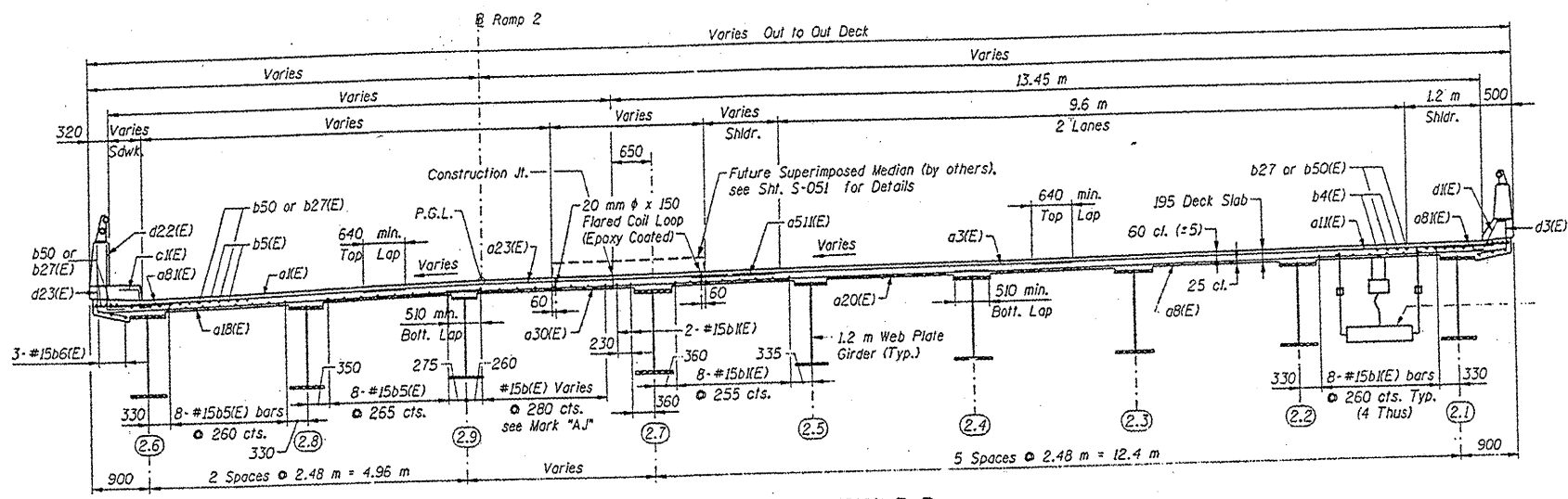
FOR INFORMATION ONLY

ILLINOIS DEPARTMENT OF
TRANSPORTATION
EXISTING PLANS

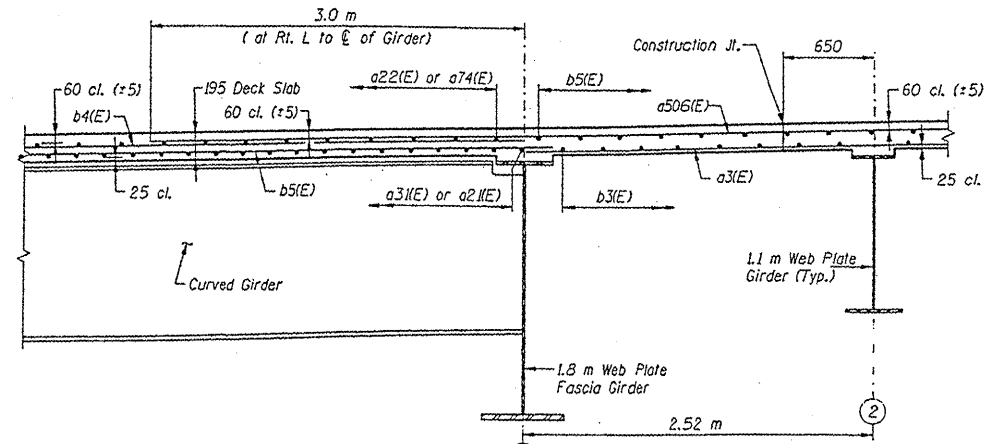
LOCATION 15 (SN 016-1009)
(DAMEN AVE)
SHEET 13 OF 34

ROUTE FAI 55	SECTION 2011-016-1	COUNTY COOK	TOTAL SHEETS 173	SHEET NUMBER 54
-----------------	-----------------------	----------------	---------------------	--------------------

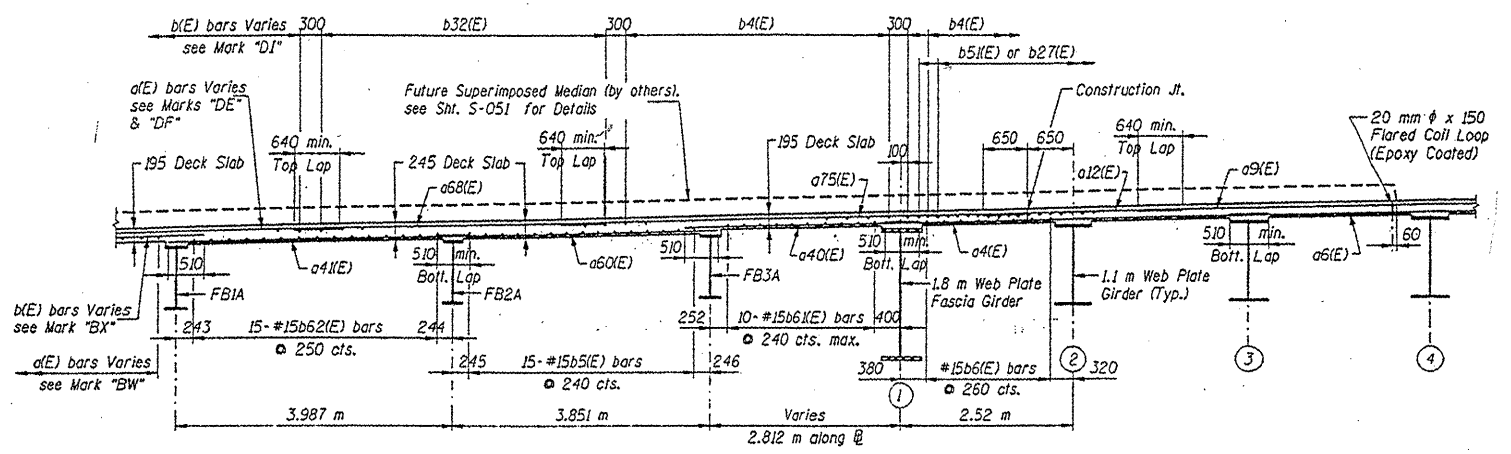
CONTRACT NO. 60P07



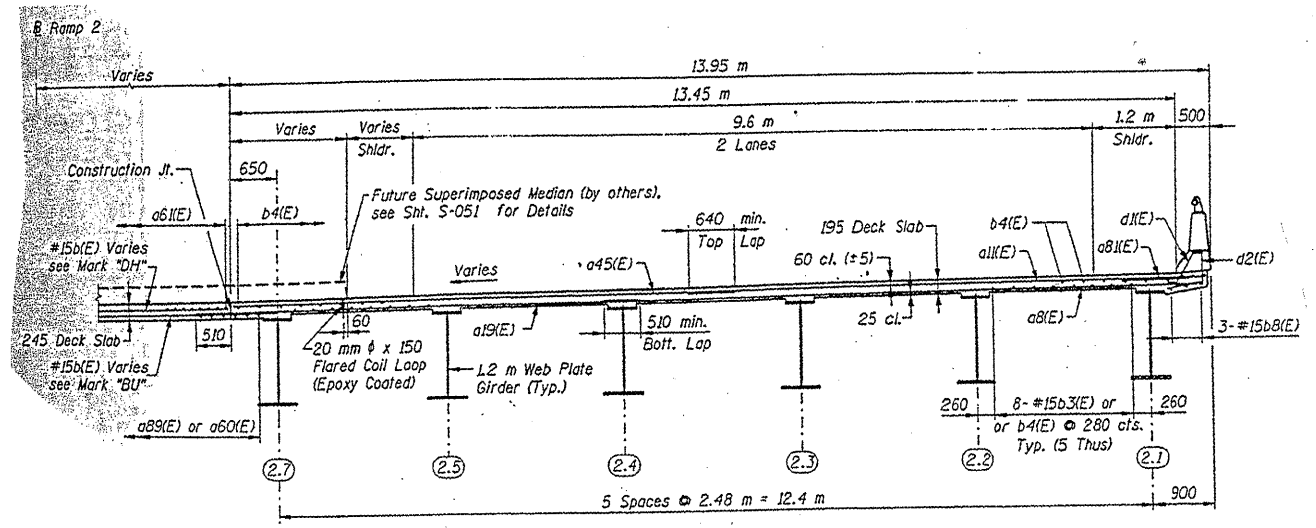
DECK CROSS SECTION B-B



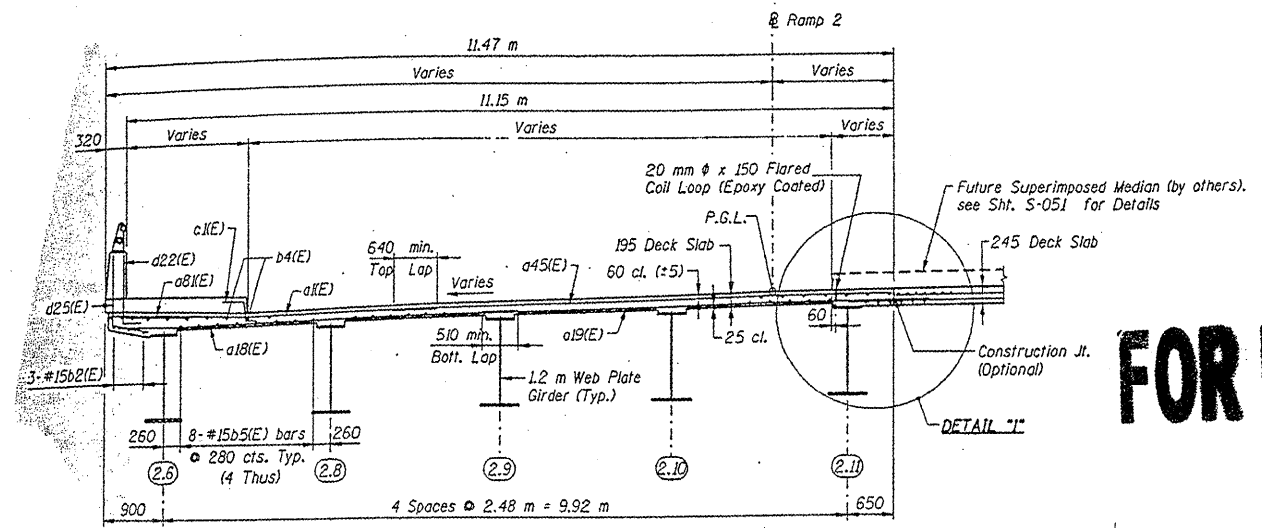
DECK CROSS SECTION F-F



DECK CROSS SECTION C-C



DECK CROSS SECTION H-H



DECK CROSS SECTION G-G

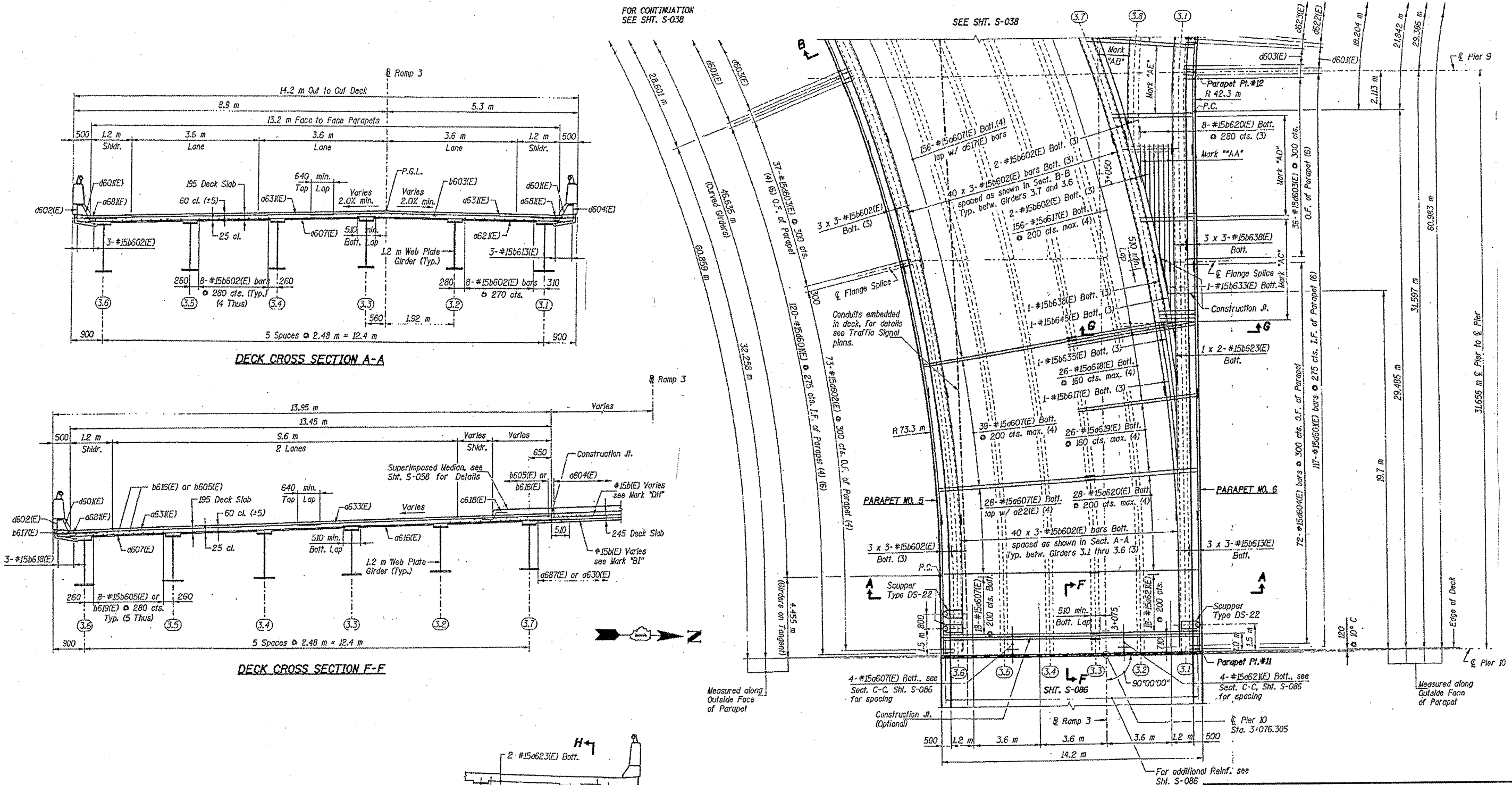
FOR INFORMATION ONLY

ILLINOIS DEPARTMENT OF
TRANSPORTATION
EXISTING PLANS

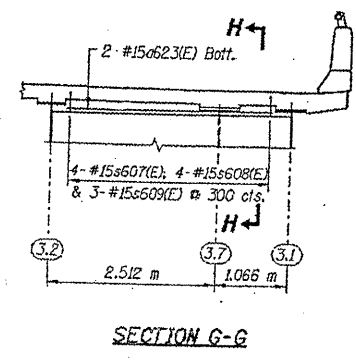
LOCATION 15 (SN 016-1009)
(DAMEN AVE)
SHEET 14 OF 34

ROUTE FAI 55	SECTION 2011-016-I	COUNTY COOK	TOTAL SHEETS 173	SHEET NUMBER 55
-----------------	-----------------------	----------------	---------------------	--------------------

CONTRACT NO. 60P07



FOR INFORMATION ONLY

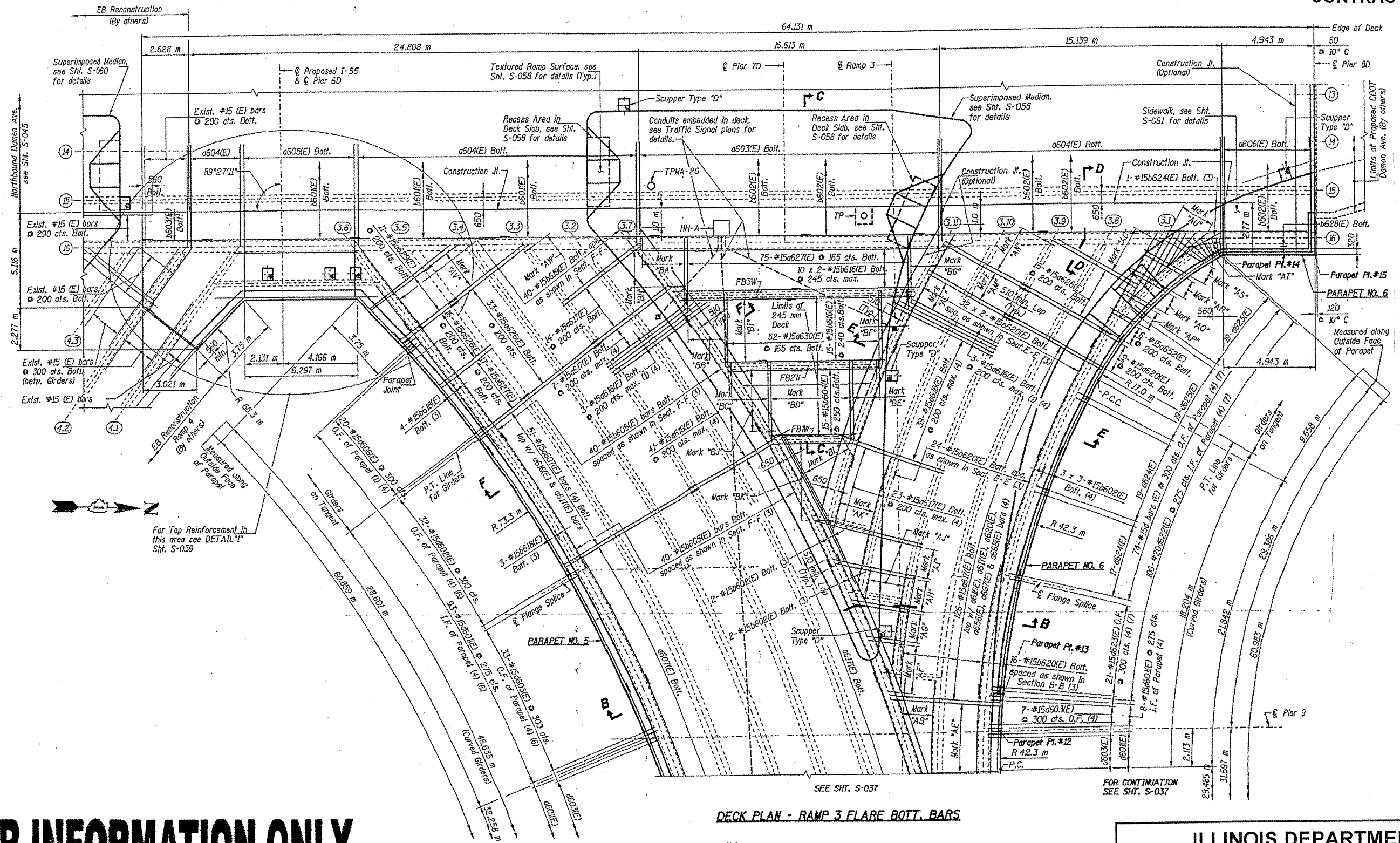


ILLINOIS DEPARTMENT OF TRANSPORTATION EXISTING PLANS

LOCATION 15 (SN 016-1009) (DAMEN AVE) SHEET 15 OF 24

ROUTE FAI 55	SECTION 2011-016-1	COUNTY COOK	TOTAL SHEETS 173	SHEET NUMBER 56
-----------------	-----------------------	----------------	---------------------	--------------------

CONTRACT NO. 60P07



FOR INFORMATION ONLY

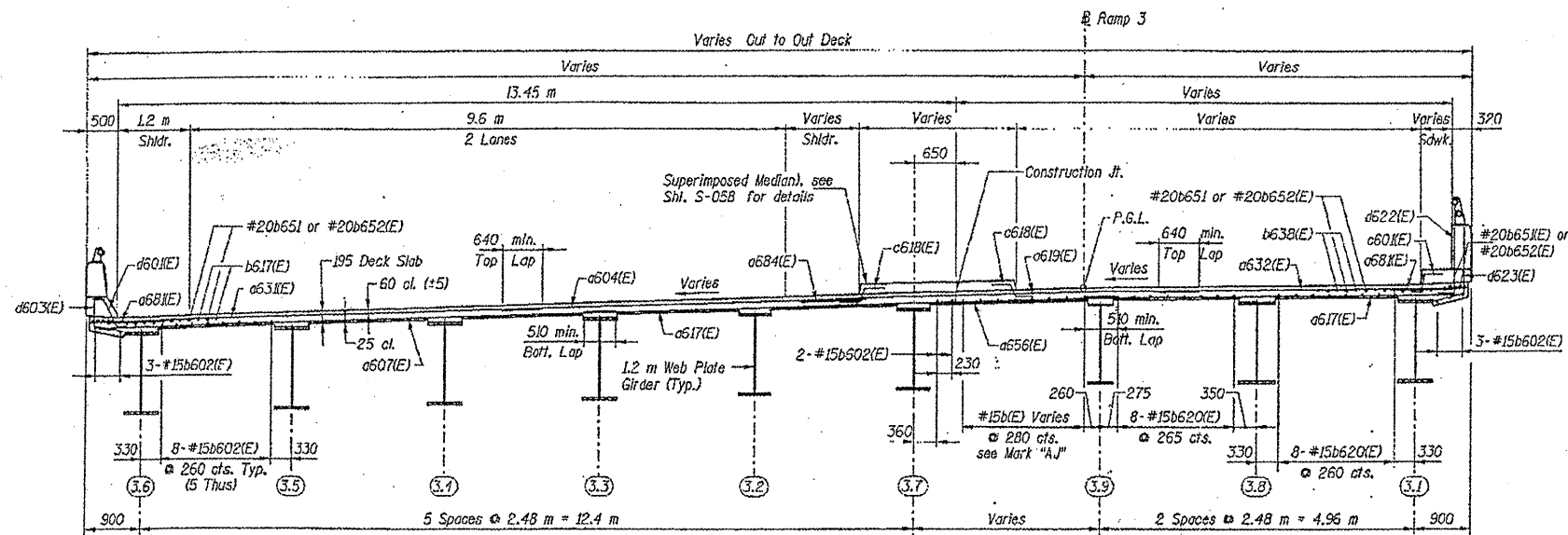
DECK PLAN - RAMP 3 FLARE BOTT. BARS

ILLINOIS DEPARTMENT OF
TRANSPORTATION
EXISTING PLANS
LOCATION 15 (SN 016-1009)
(DAMEN AVE)
SHEET 16 OF 34

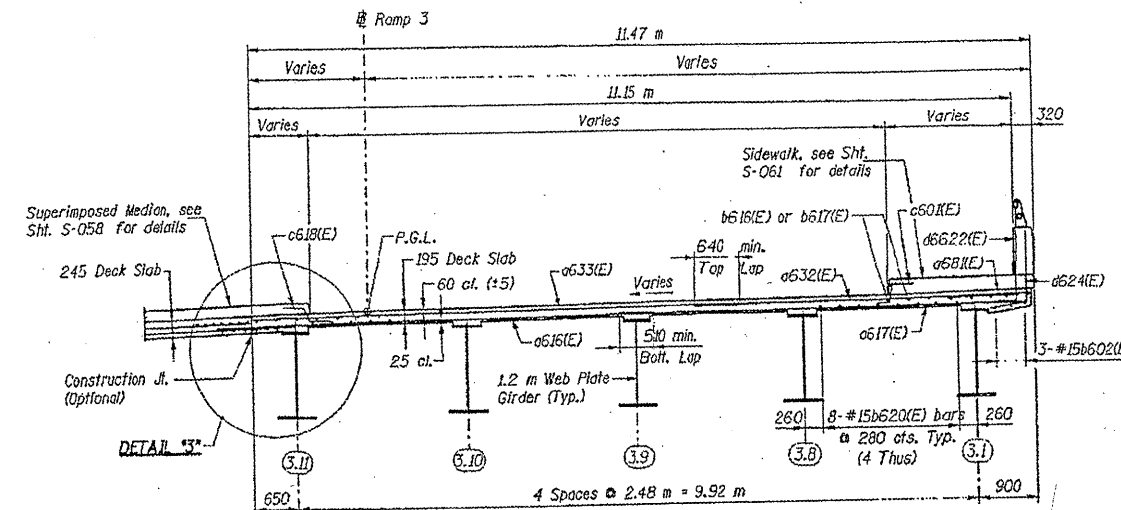
FOR INFORMATION ONLY

ROUTE	SECTION	COUNTY	TOTAL SHEETS	SHEET NUMBER
FAI 55	2011-016-I	COOK	173	57

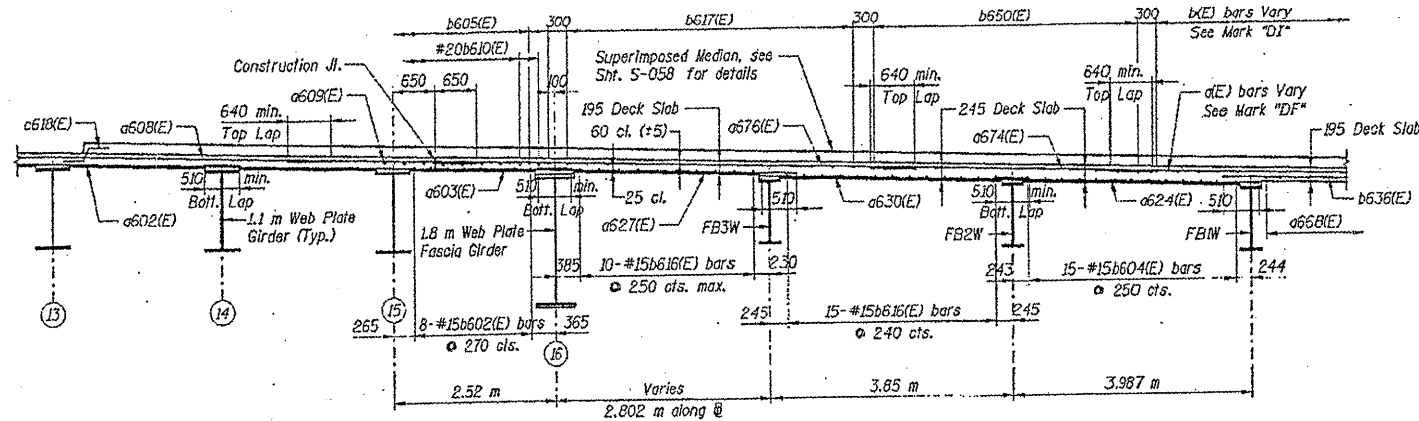
CONTRACT NO. 60P07



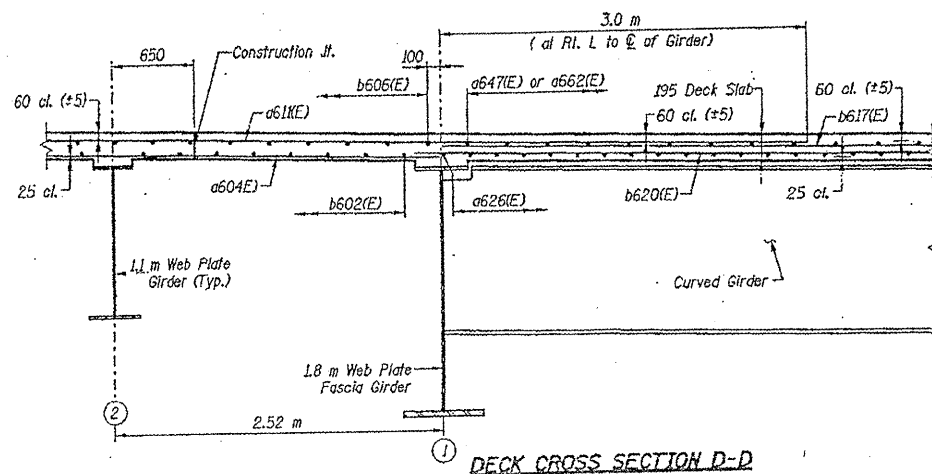
DECK CROSS SECTION B-B



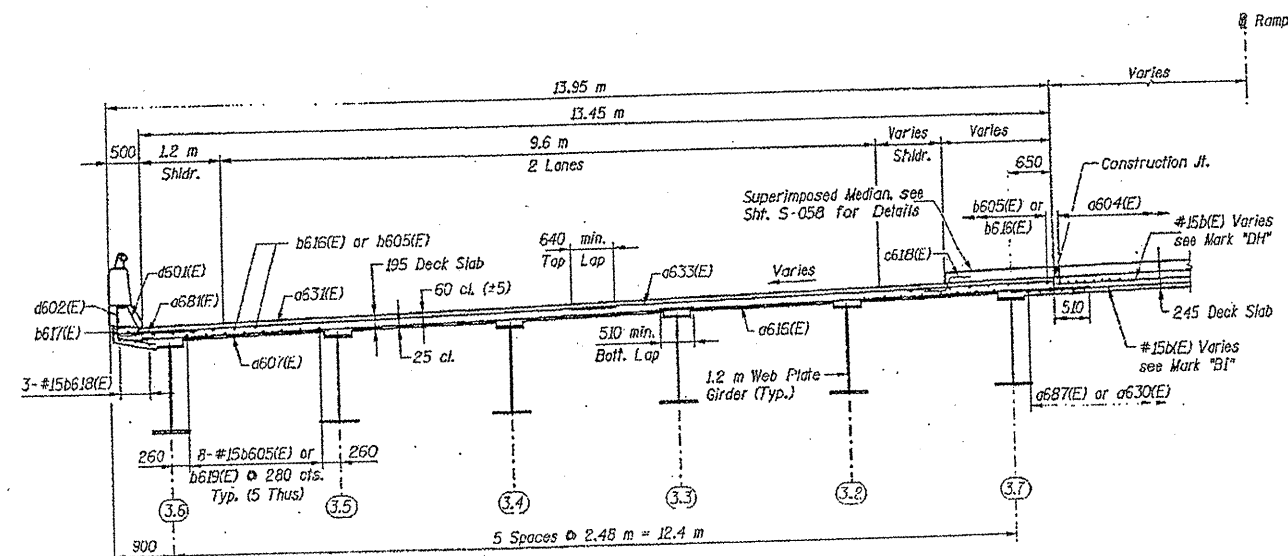
DECK CROSS SECTION E-E



DECK CROSS SECTION C-C



DECK CROSS SECTION D-D



DECK CROSS SECTION F-F

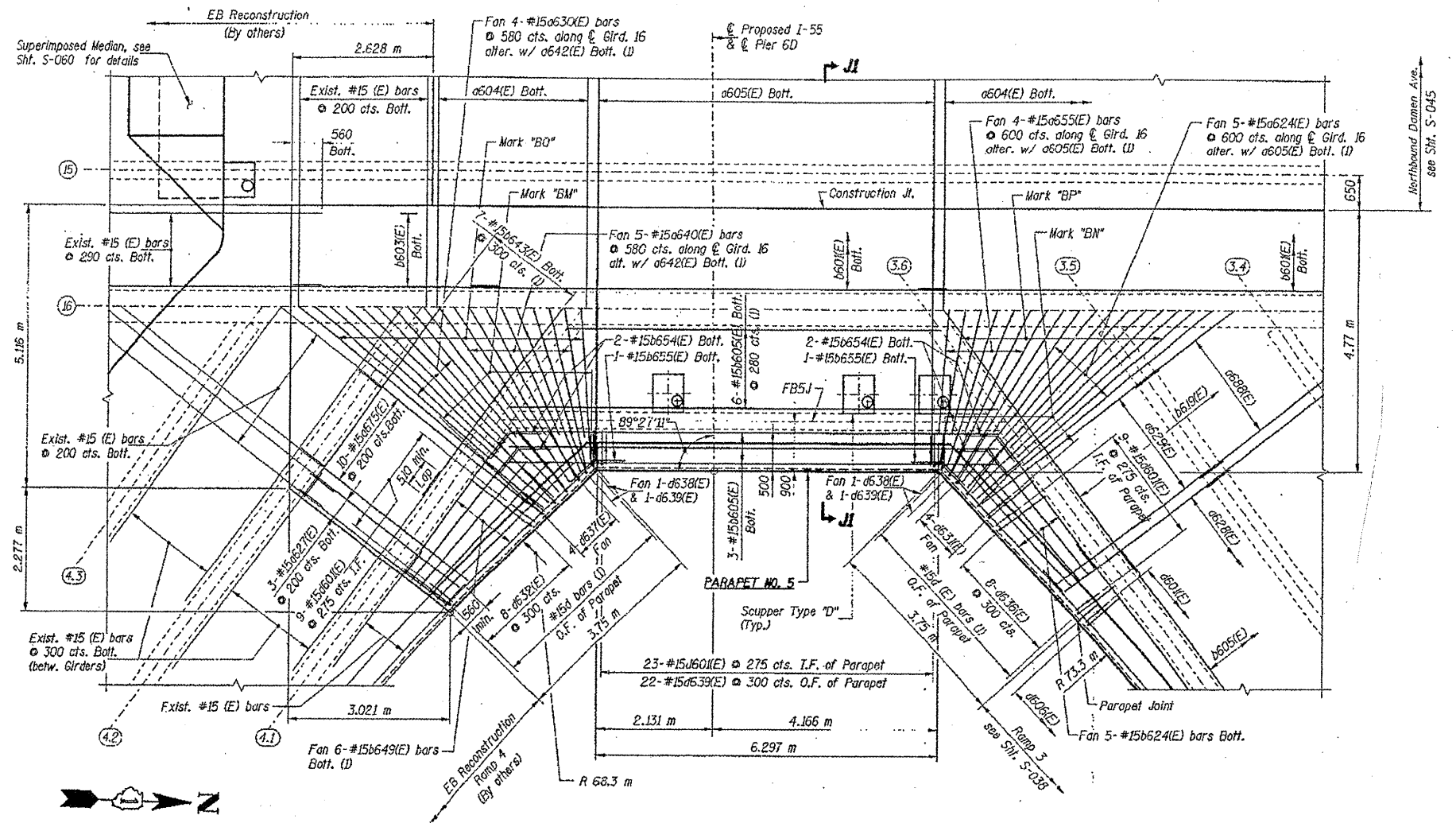
ILLINOIS DEPARTMENT OF
TRANSPORTATION
EXISTING PLANS

LOCATION 15 (SN 016-1009)
(DAMEN AVE)
SHEET 17 OF 34

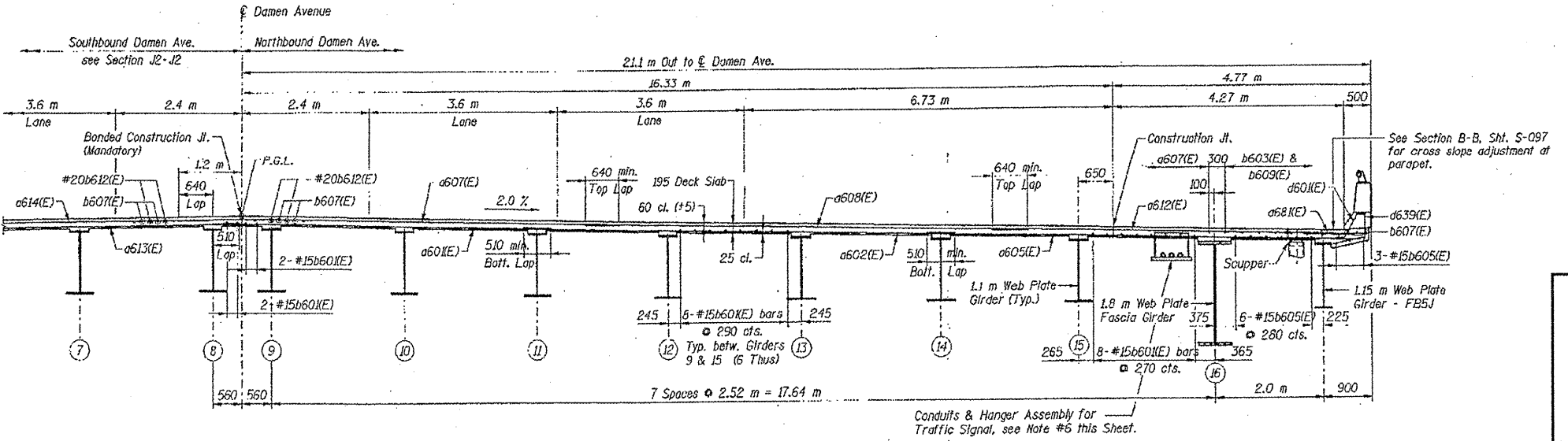
ROUTE	SECTION	COUNTY	TOTAL SHEETS	SHEET NUMBER
FAI 55	2011-016-I	COOK	173	58

CONTRACT NO. 60P07

FOR INFORMATION ONLY



DETAIL "I" - RAMP 3 FLARE BOTT. BARS



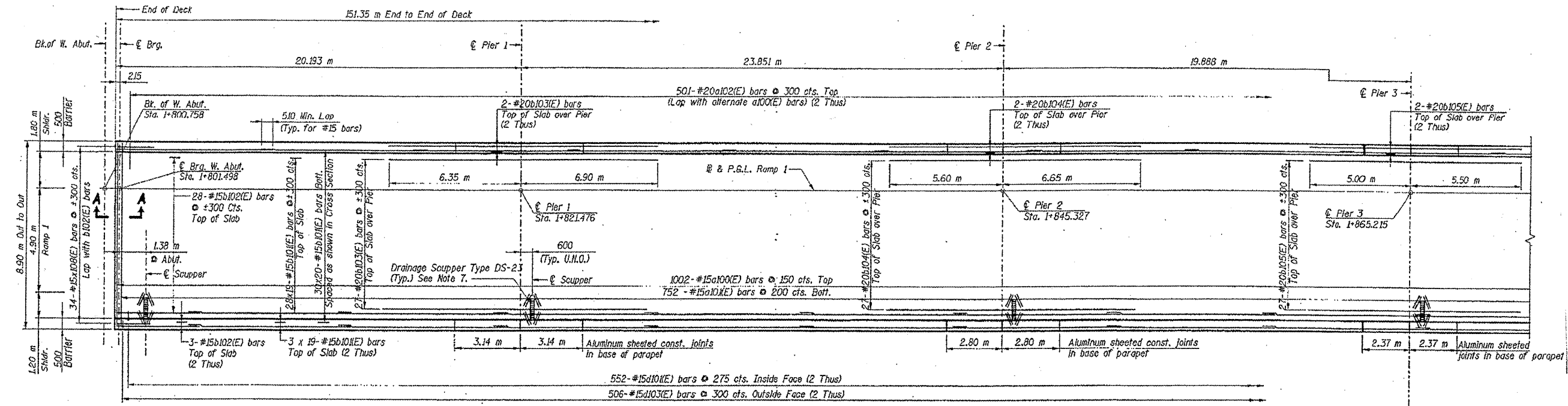
DECK CROSS SECTION JI-JI

**ILLINOIS DEPARTMENT OF
TRANSPORTATION
EXISTING PLANS**

**LOCATION 15 (SN 016-1009)
(DAMEN AVE)
SHEET 8 OF 74**

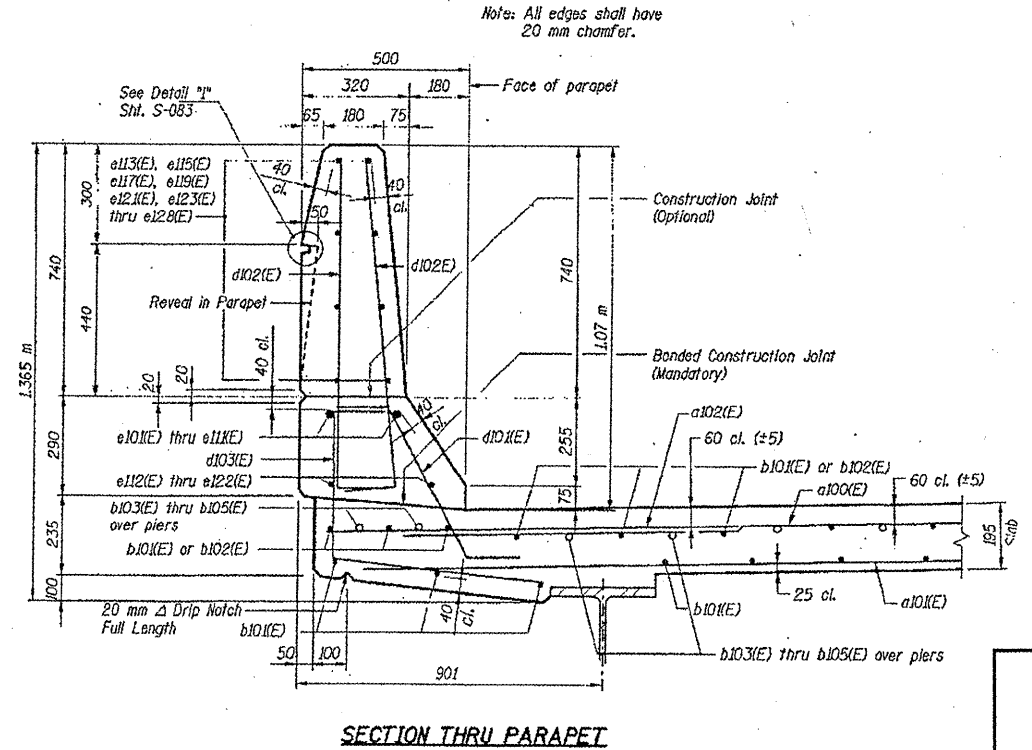
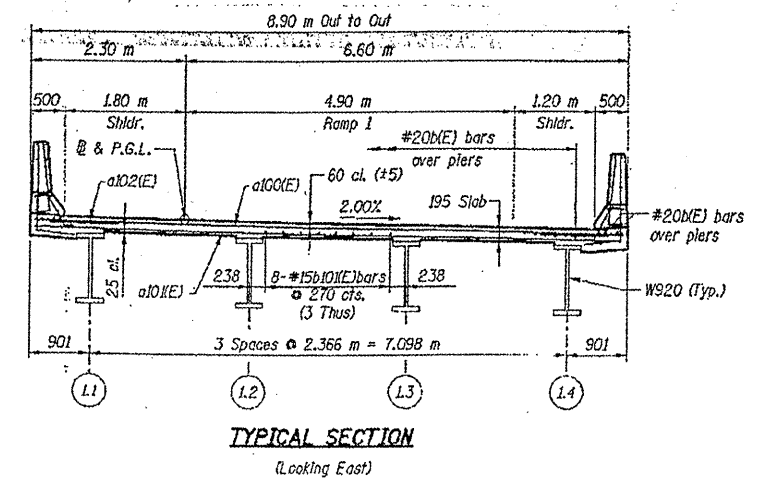
ROUTE FAI 55	SECTION 2011-016-1	COUNTY COOK	TOTAL SHEETS 173	SHEET NUMBER 59
-----------------	-----------------------	----------------	---------------------	--------------------

CONTRACT NO. 60P07



RAMP 3

FOR INFORMATION ONLY

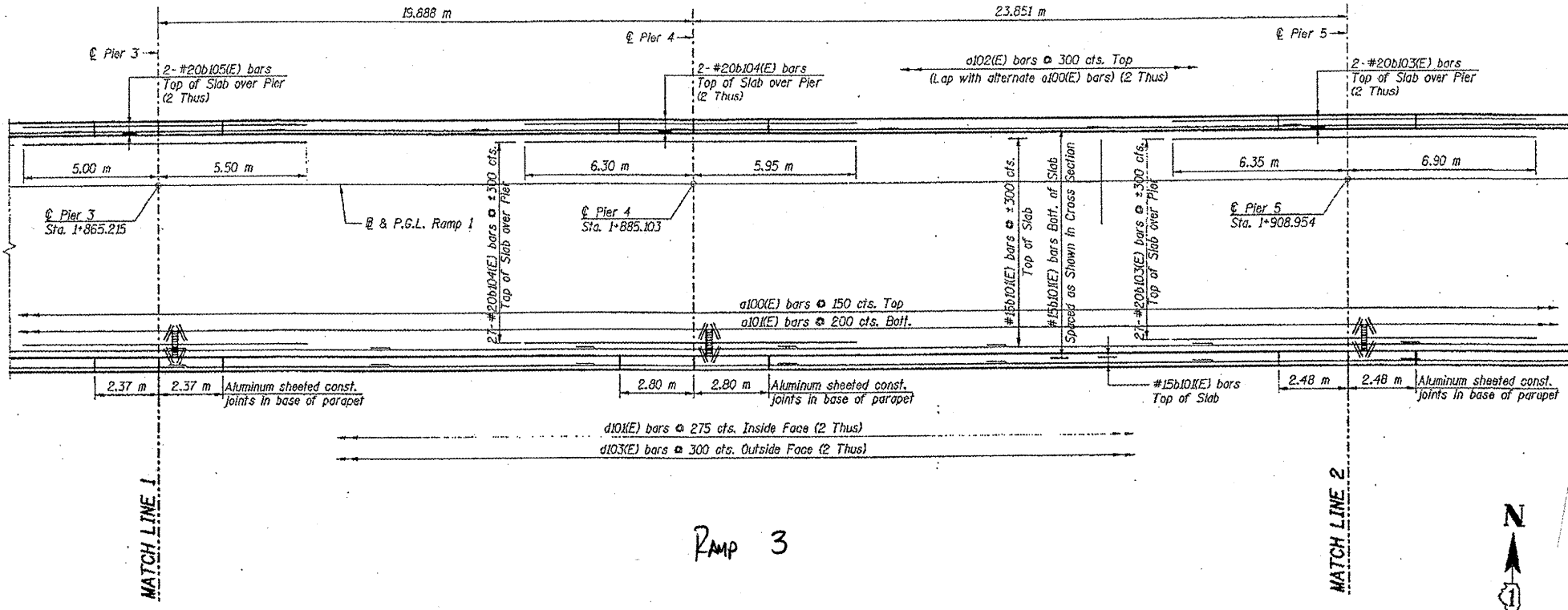


ILLINOIS DEPARTMENT OF
TRANSPORTATION
EXISTING PLANS


LOCATION 15 (SN 016-1009)
(DAMEN AVE)
SHEET 19 OF 34

ROUTE	SECTION	COUNTY	TOTAL SHEETS	SHEET NUMBER
FAI 55	2011-016-1	COOK	173	60

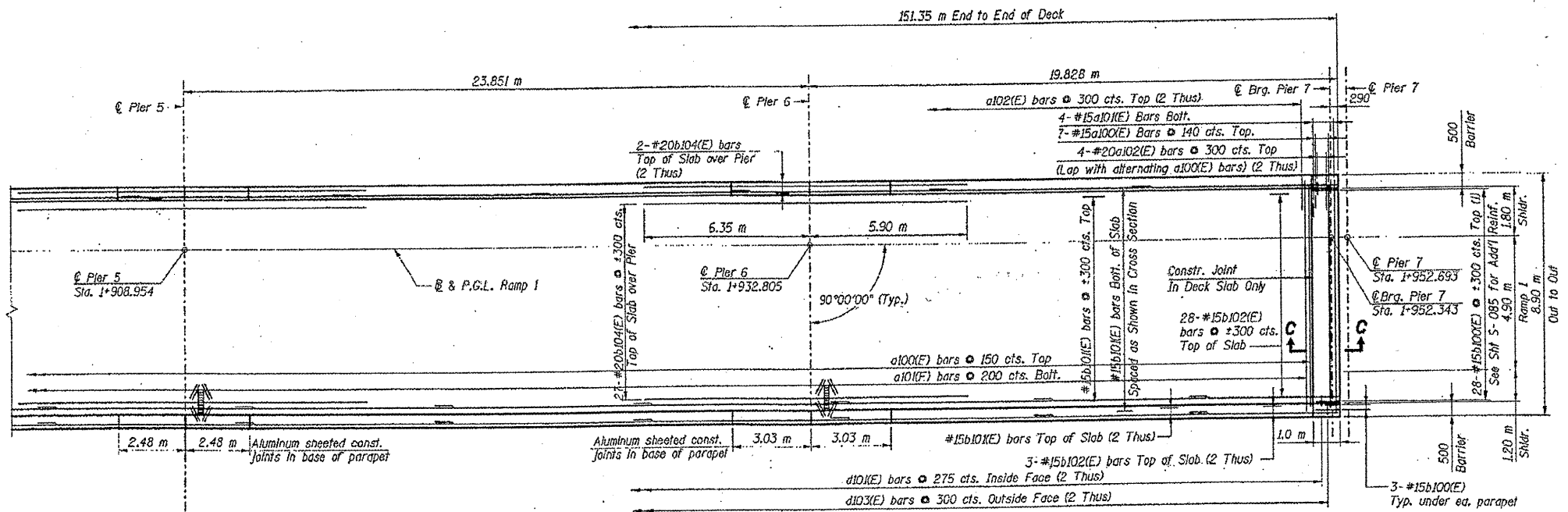
CONTRACT NO. 60P07



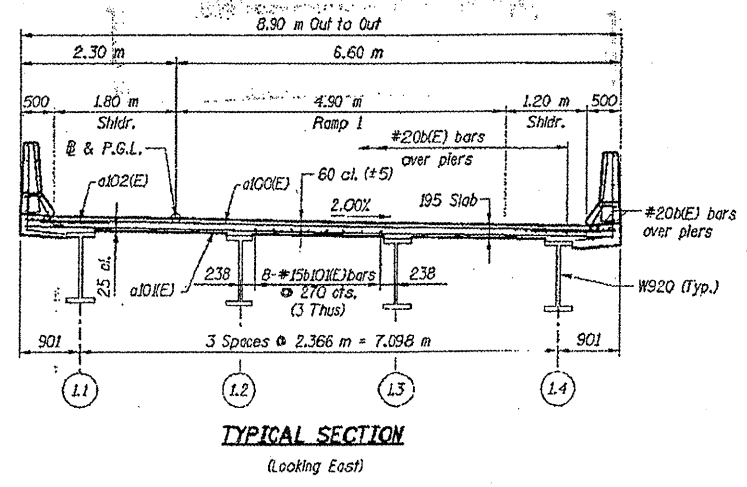
Ramp 3



FOR INFORMATION ONLY



Ramp 3

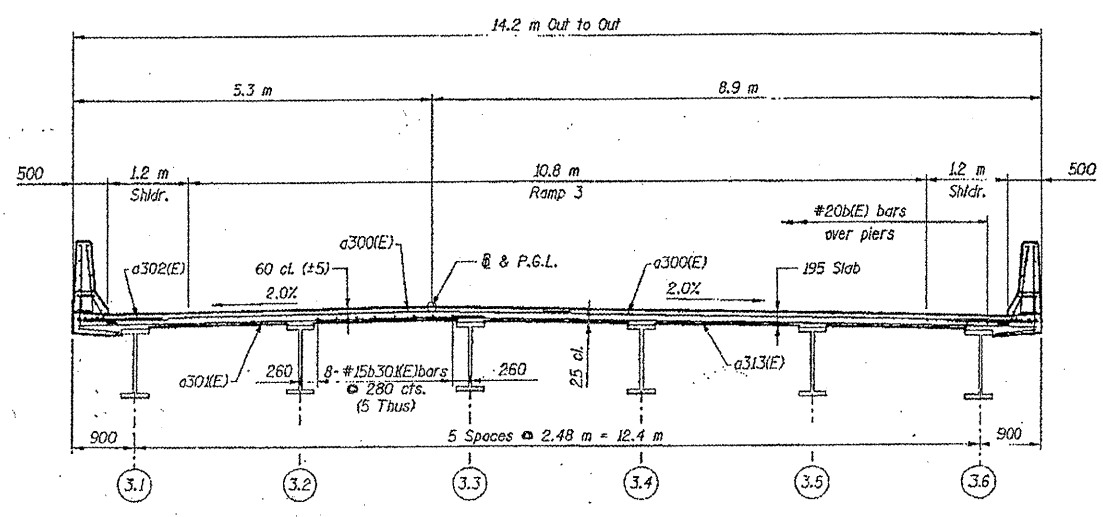
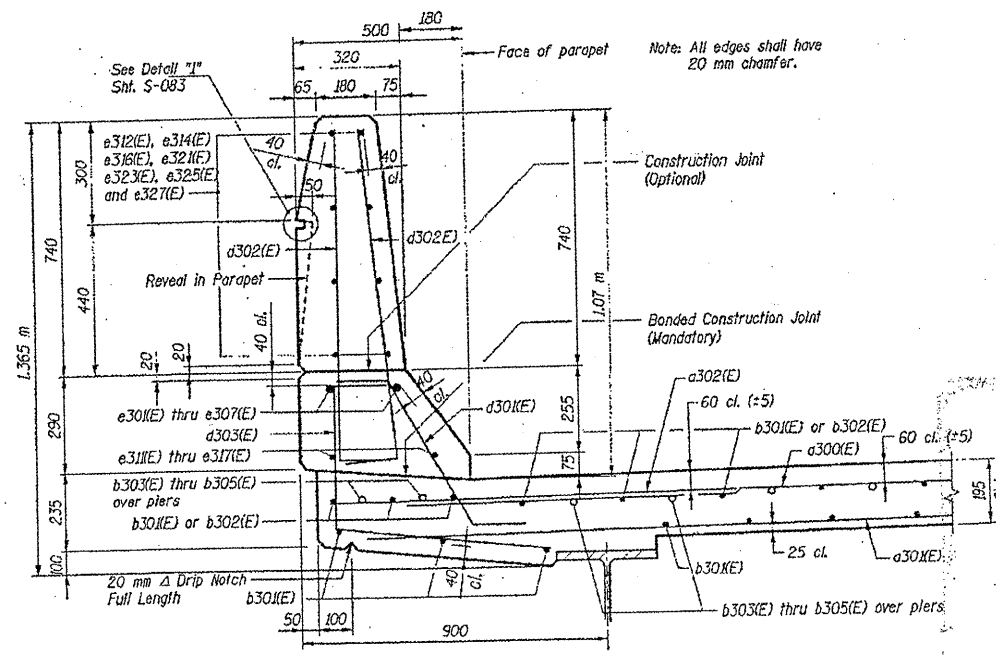
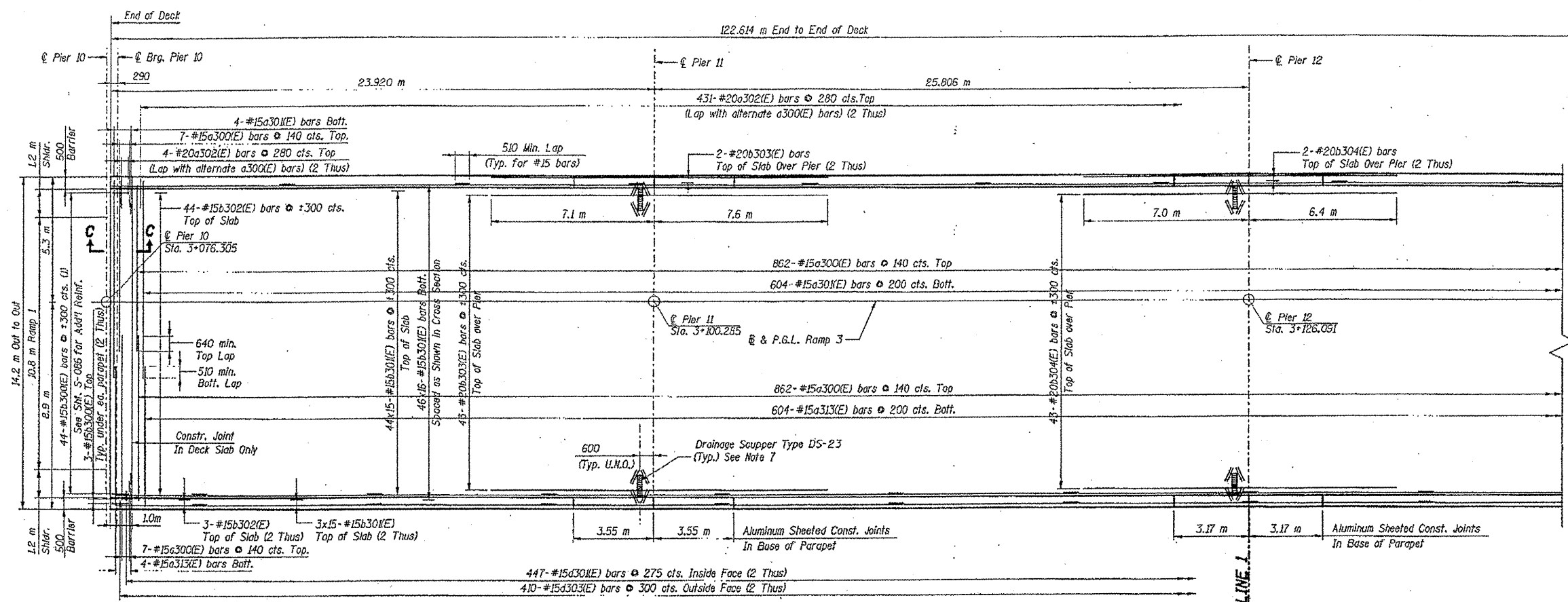


ILLINOIS DEPARTMENT OF
TRANSPORTATION
EXISTING PLANS

LOCATION 15 (SN 016-1009)
(DAMEN AVE)
SHEET 20 OF 34

ROUTE	SECTION	COUNTY	TOTAL SHEETS	SHEET NUMBER
FAI 55	2011-016-1	COOK	173	61

CONTRACT NO. 60P07



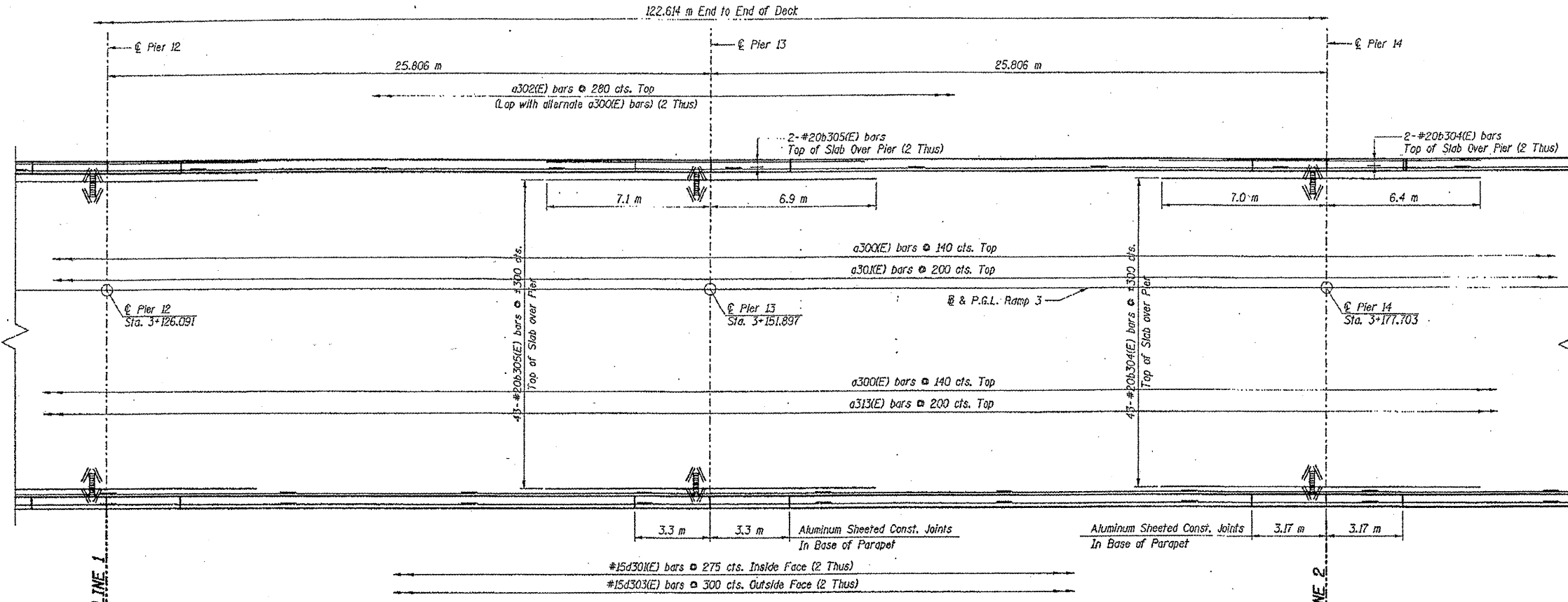
FOR INFORMATION ONLY

ILLINOIS DEPARTMENT OF TRANSPORTATION
EXISTING PLANS
LOCATION 15 (SN 016-1009)
(DAMEN AVE)
SHEET 21 OF 34

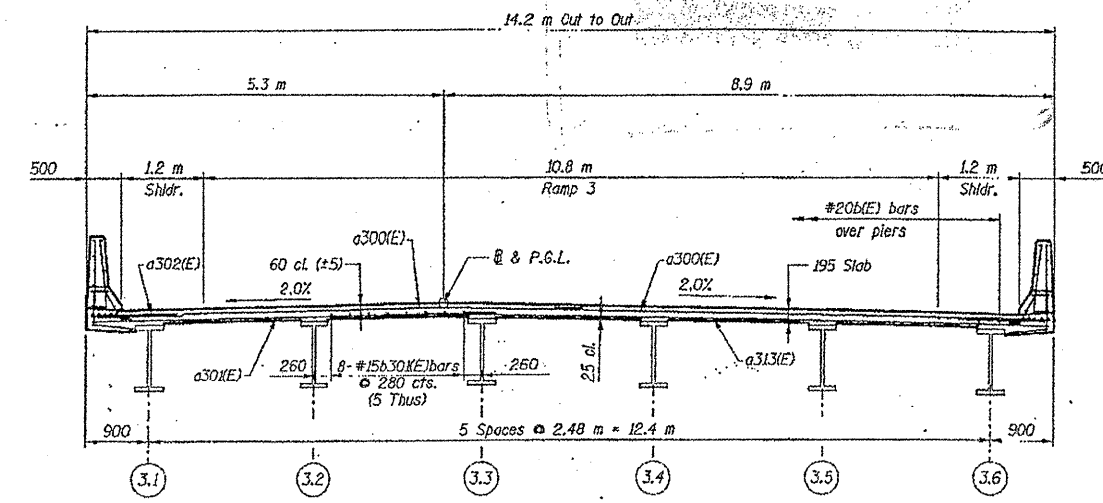
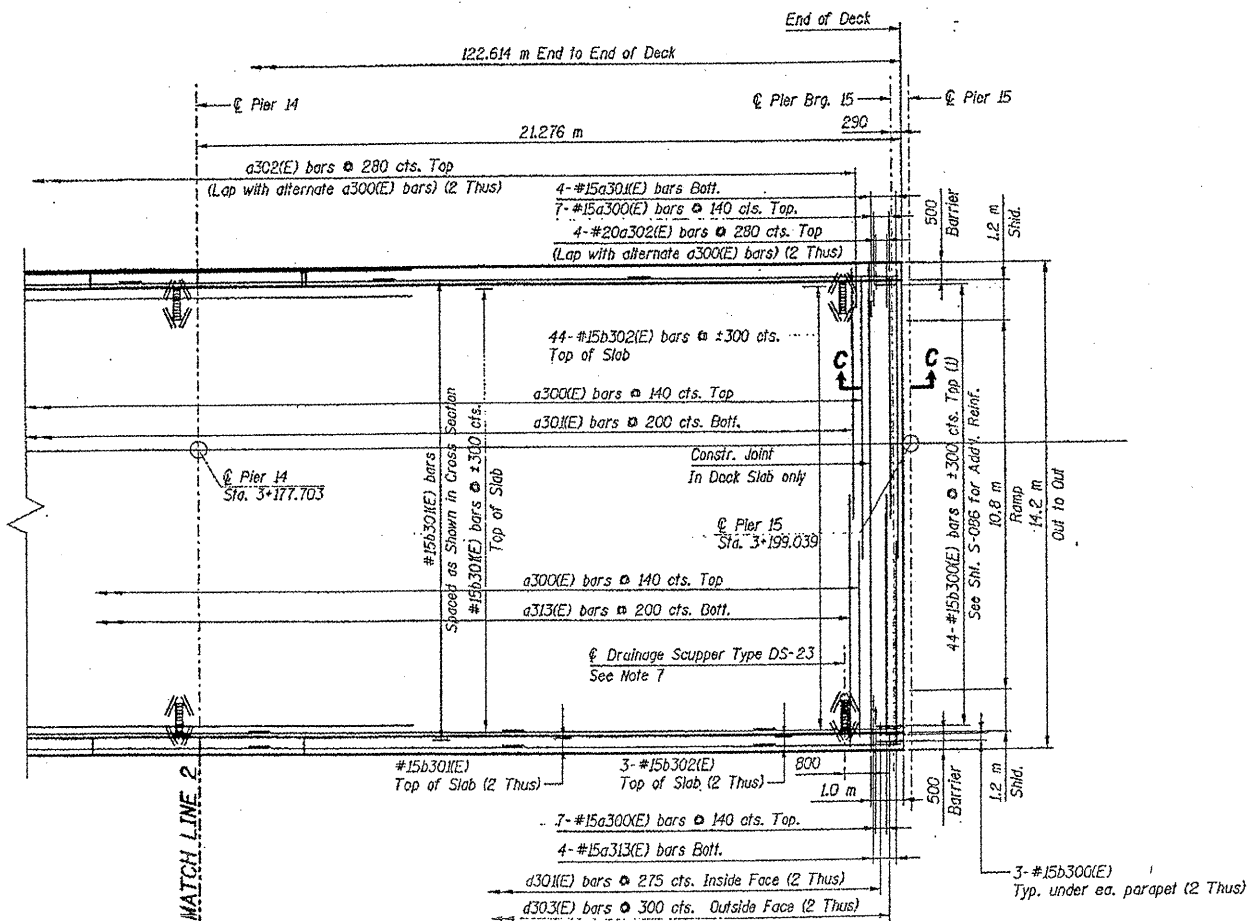
RAMP 3

ROUTE FAI 55	SECTION 2011-016-1	COUNTY COOK	TOTAL SHEETS 173	SHEET NUMBER 62
-----------------	-----------------------	----------------	---------------------	--------------------

CONTRACT NO. 60P07



FOR INFORMATION ONLY



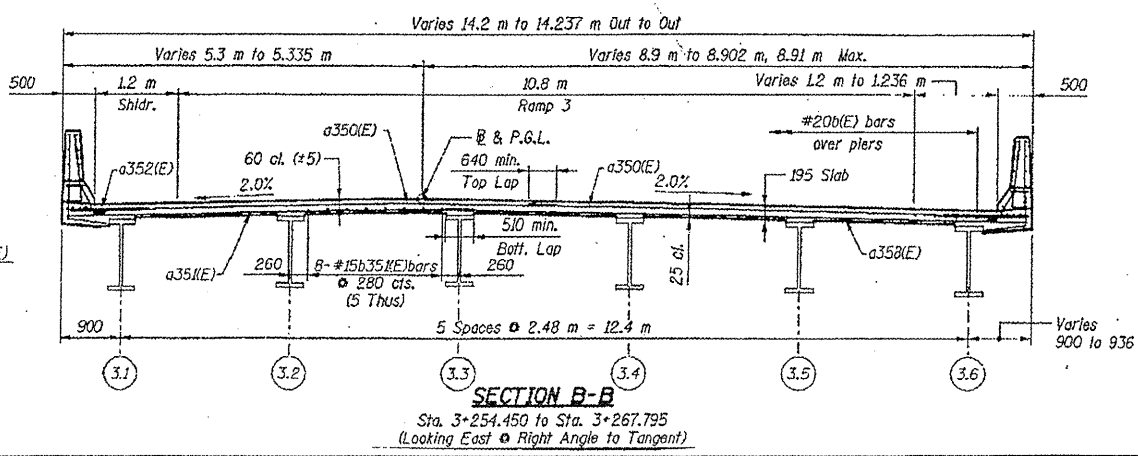
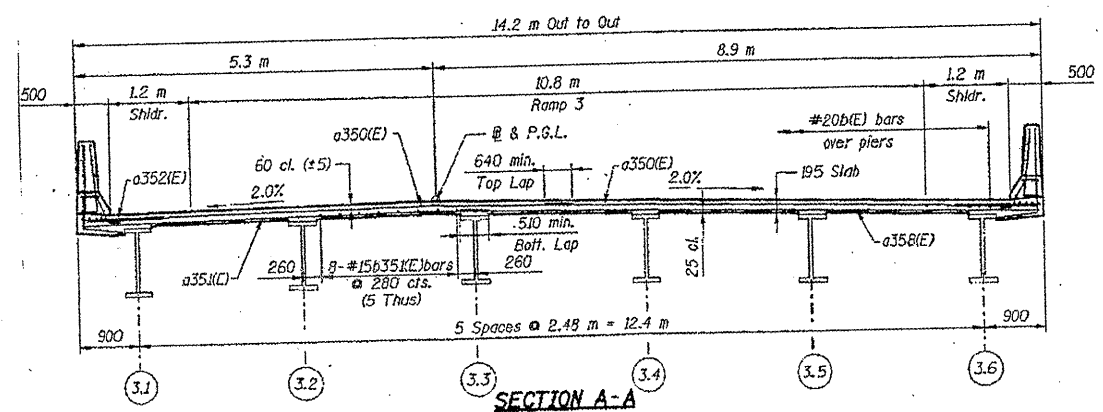
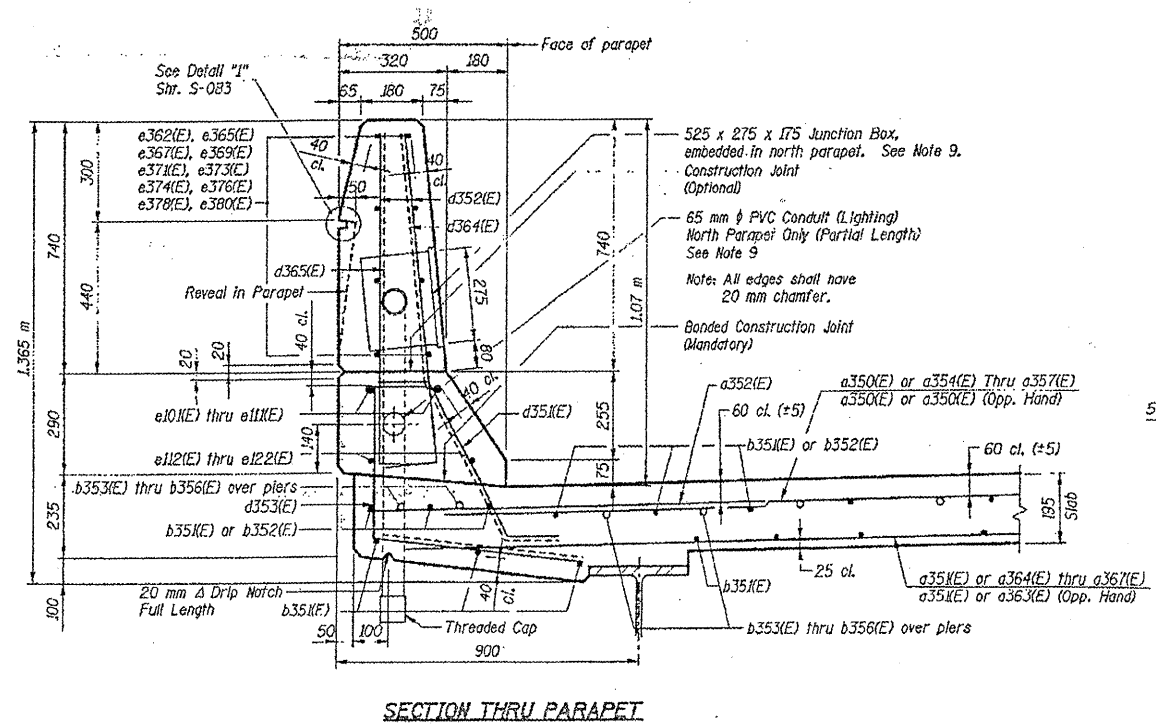
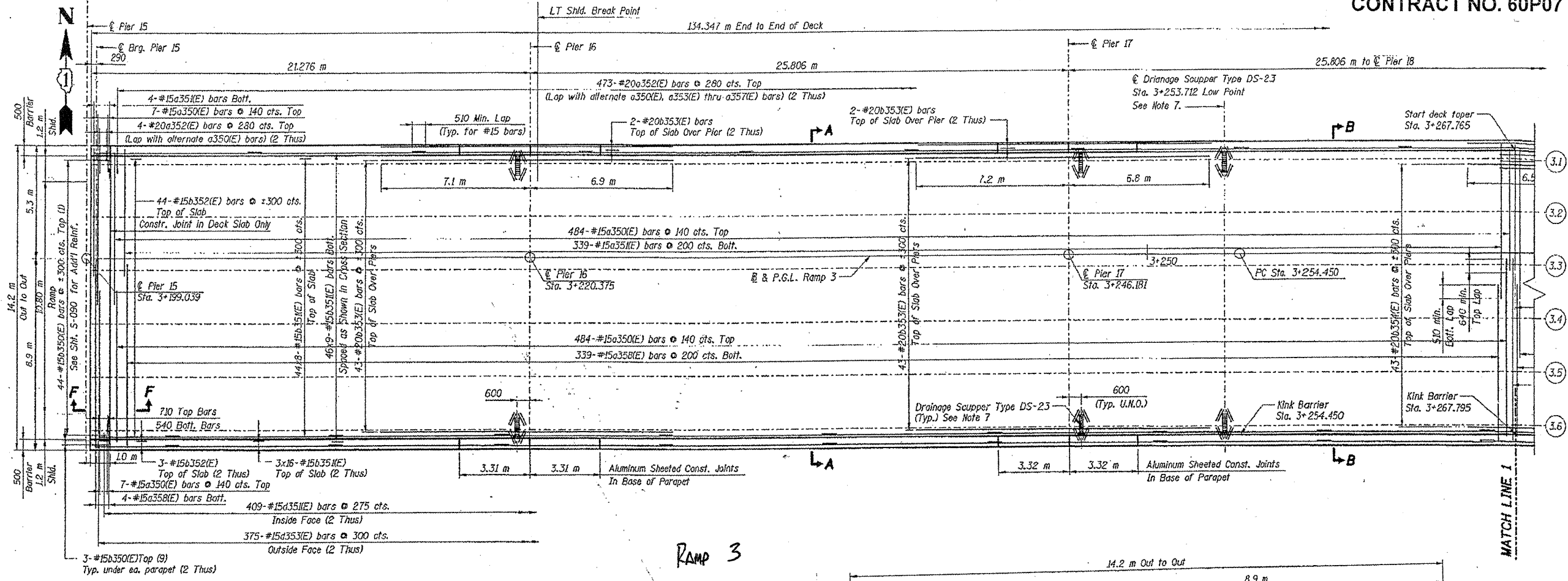
ILLINOIS DEPARTMENT OF
TRANSPORTATION
EXISTING PLANS

LOCATION 15 (SN 016-1009)
(DAMEN AVE)
SHEET 22 OF 34

ROUTE FAI 55	SECTION 2011-016-I	COUNTY COOK	TOTAL SHEETS 173	SHEET NUMBER 63
-----------------	-----------------------	----------------	---------------------	--------------------

CONTRACT NO. 60P07

FOR INFORMATION ONLY

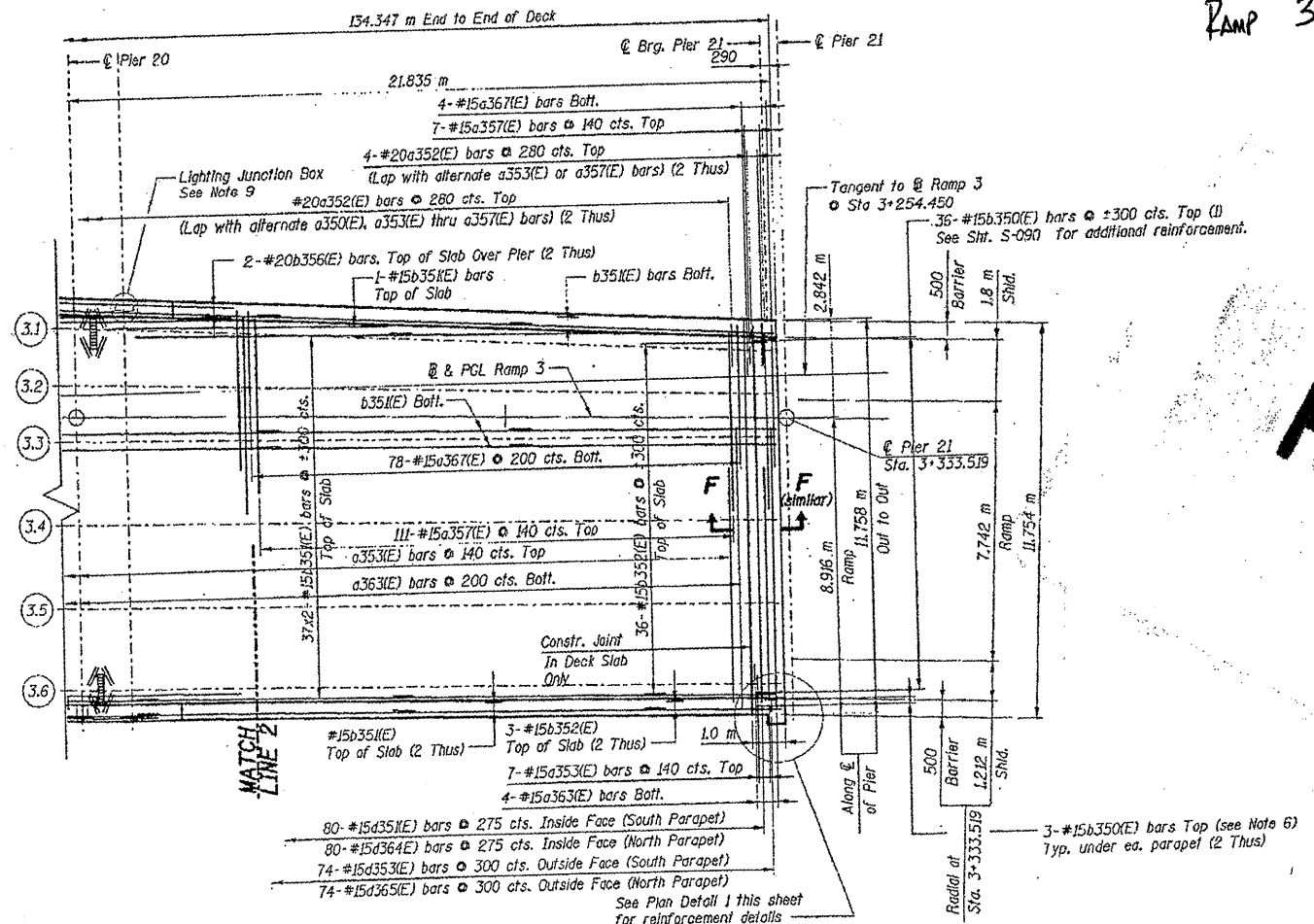
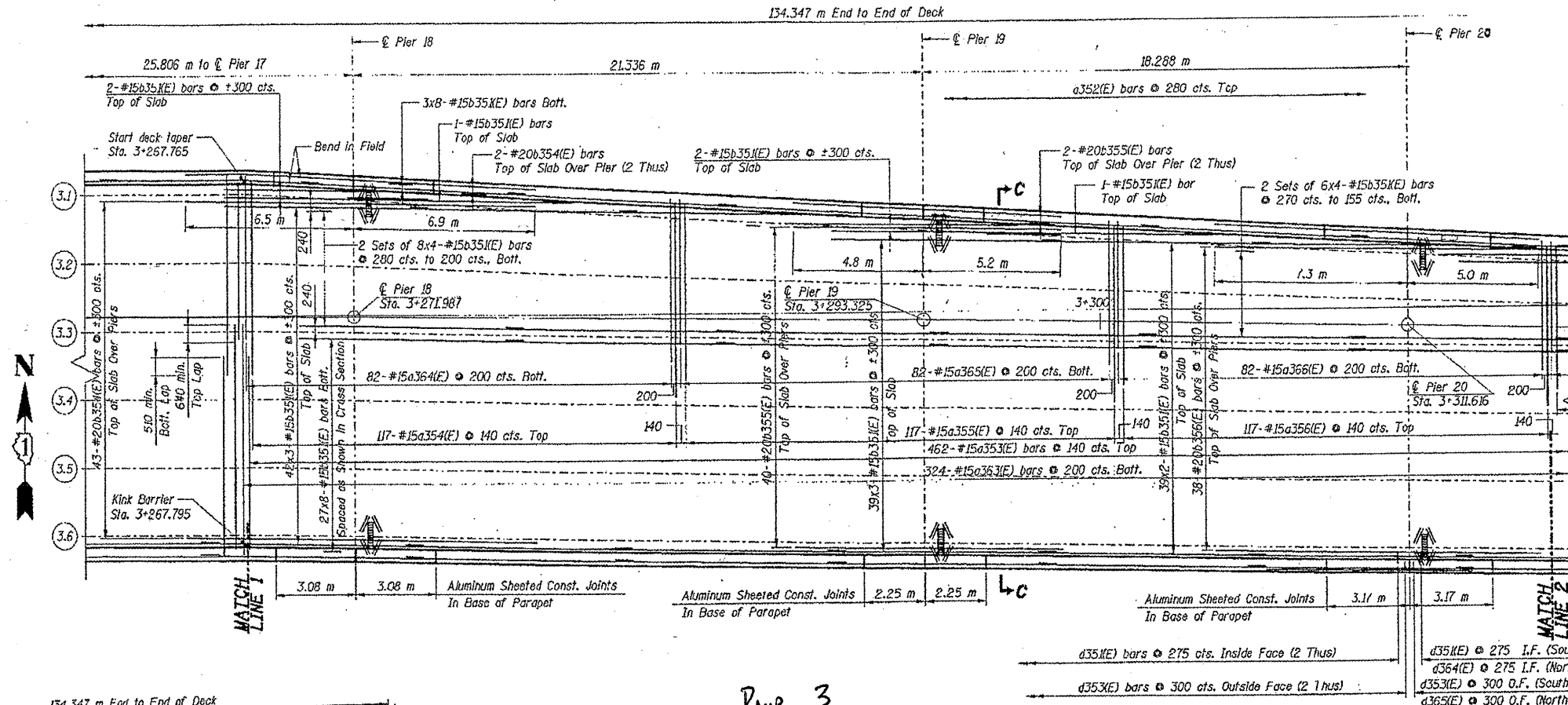


ILLINOIS DEPARTMENT OF
TRANSPORTATION
EXISTING PLANS

LOCATION 15 (SN 016-1009)
(DAMEN AVE)
SHEET 23 OF 34

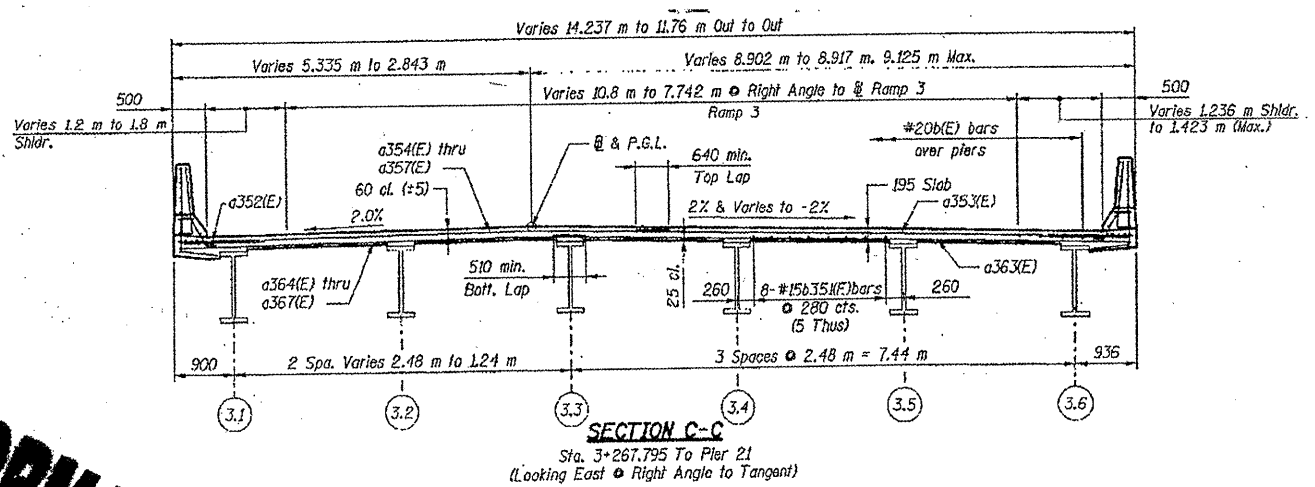
ROUTE FAI 55	SECTION 2011-016-1	COUNTY COOK	TOTAL SHEETS 173	SHEET NUMBER 64
-----------------	-----------------------	----------------	---------------------	--------------------

CONTRACT NO. 60P07



RAMP 3

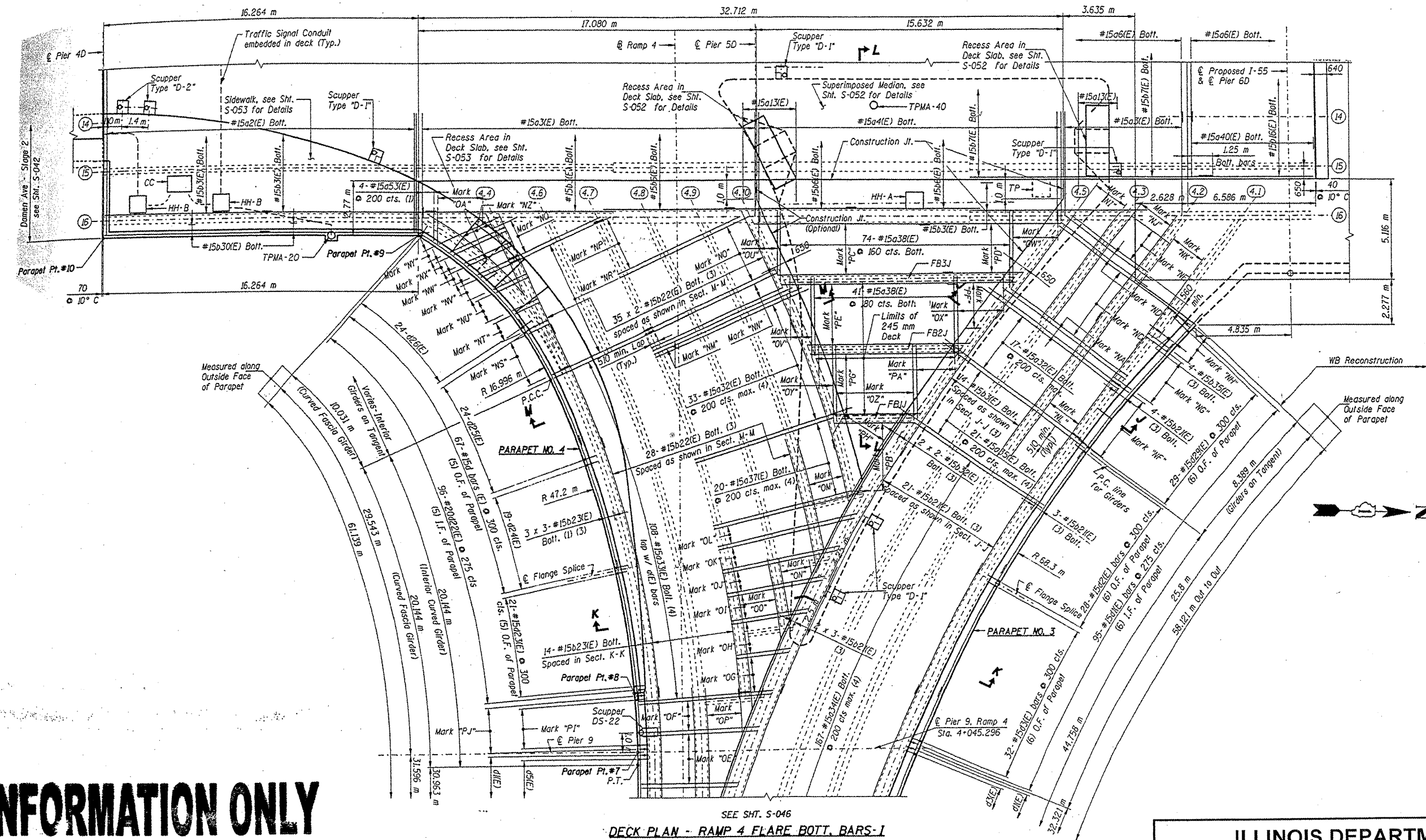
FOR INFORMATION ONLY



ILLINOIS DEPARTMENT OF
TRANSPORTATION
EXISTING PLANS
LOCATION 15 (SN 016-1009)
(DAMEN AVE)
SHEET 24 OF 34

ROUTE FAI 55	SECTION 2011-016-I	COUNTY COOK	TOTAL SHEETS 173	SHEET NUMBER 65
-----------------	-----------------------	----------------	---------------------	--------------------

CONTRACT NO. 60P07



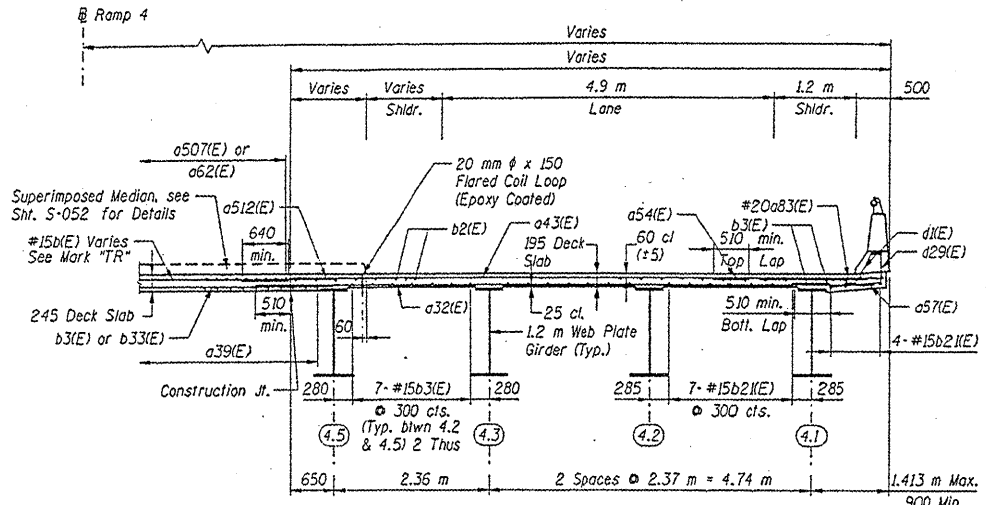
FOR INFORMATION ONLY

ILLINOIS DEPARTMENT OF
TRANSPORTATION
EXISTING PLANS

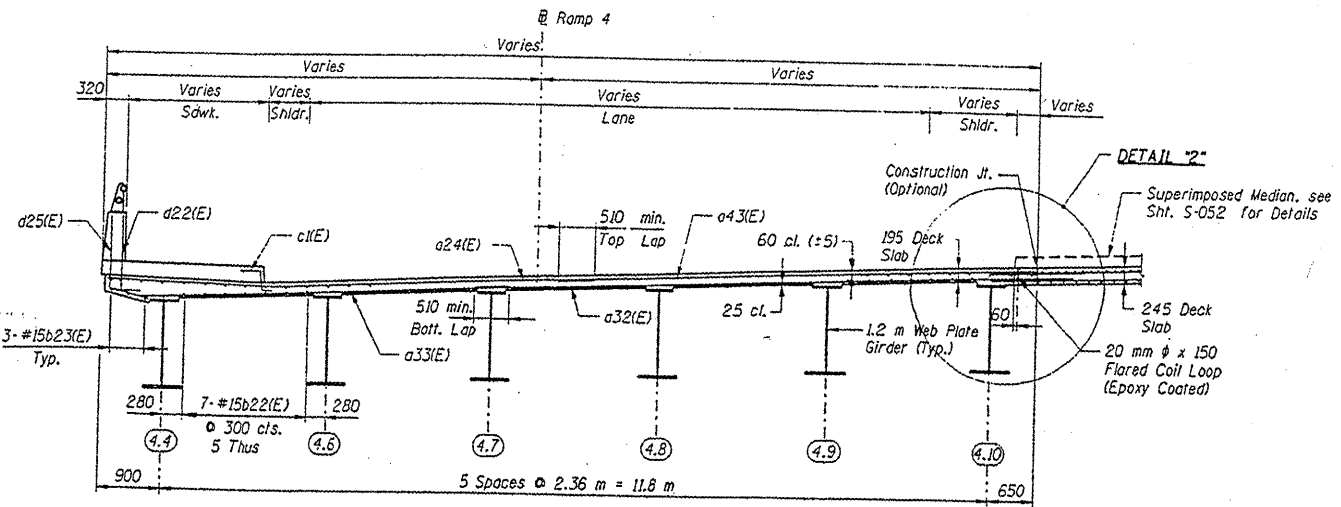
LOCATION 15 (SN 016-1009)
(DAMEN AVE)
SHEET 25 OF 31

ROUTE FAI 55	SECTION 2011-016-I	COUNTY COOK	TOTAL SHEETS 173	SHEET NUMBER 66
-----------------	-----------------------	----------------	---------------------	--------------------

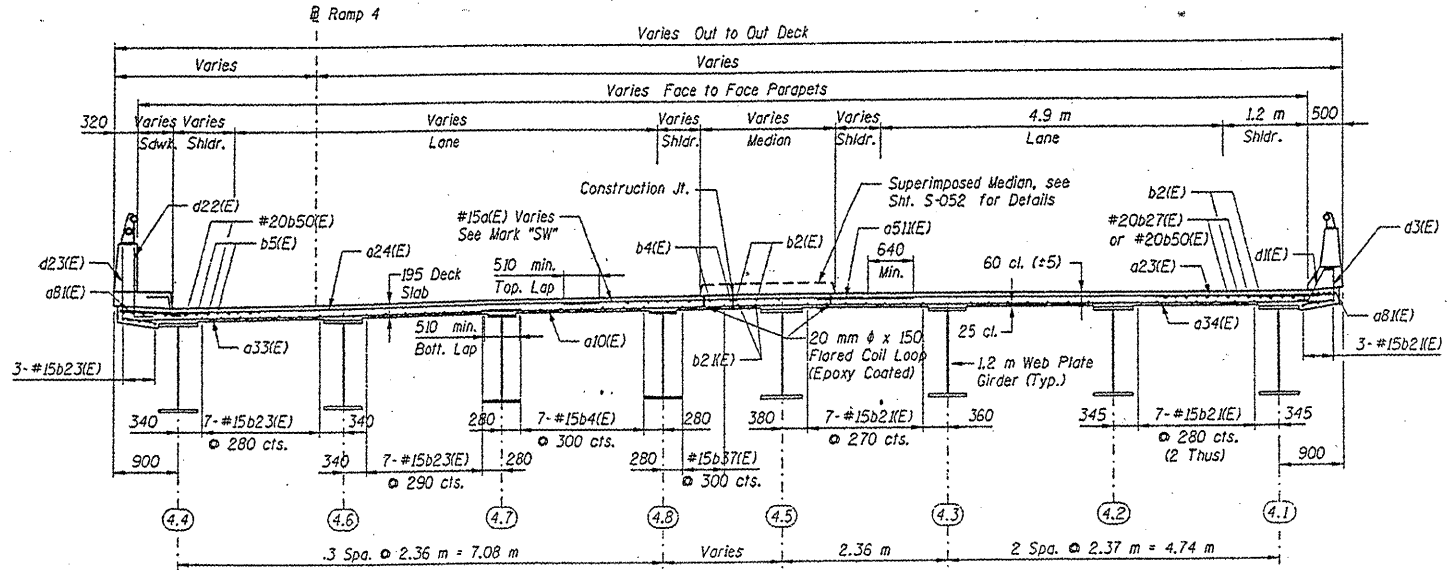
CONTRACT NO. 60P07



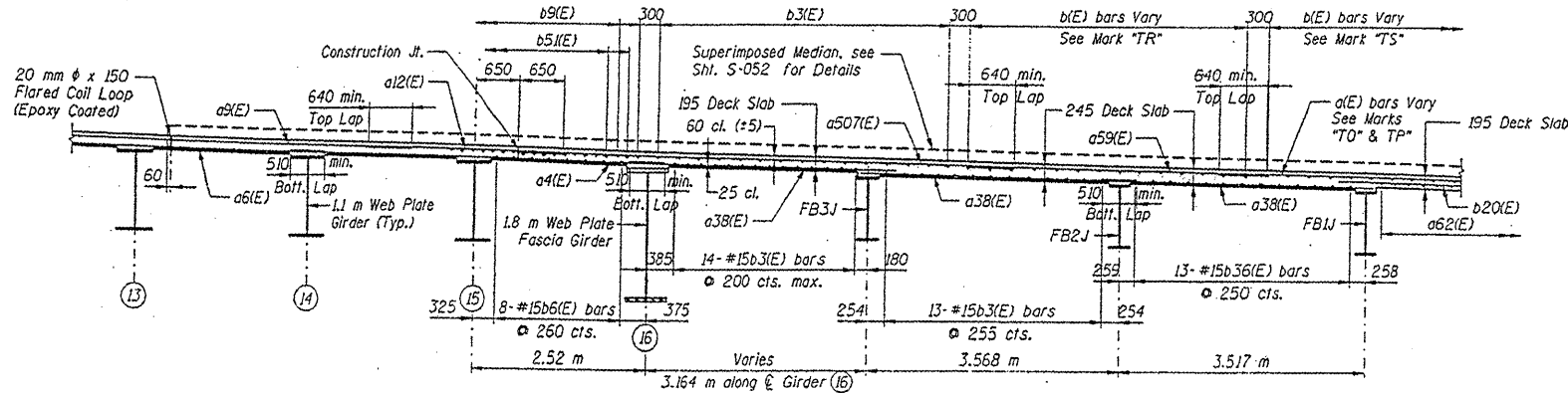
DECK CROSS SECTION J-J



DECK CROSS SECTION M-M



DECK CROSS SECTION K-K



DECK CROSS SECTION L-L

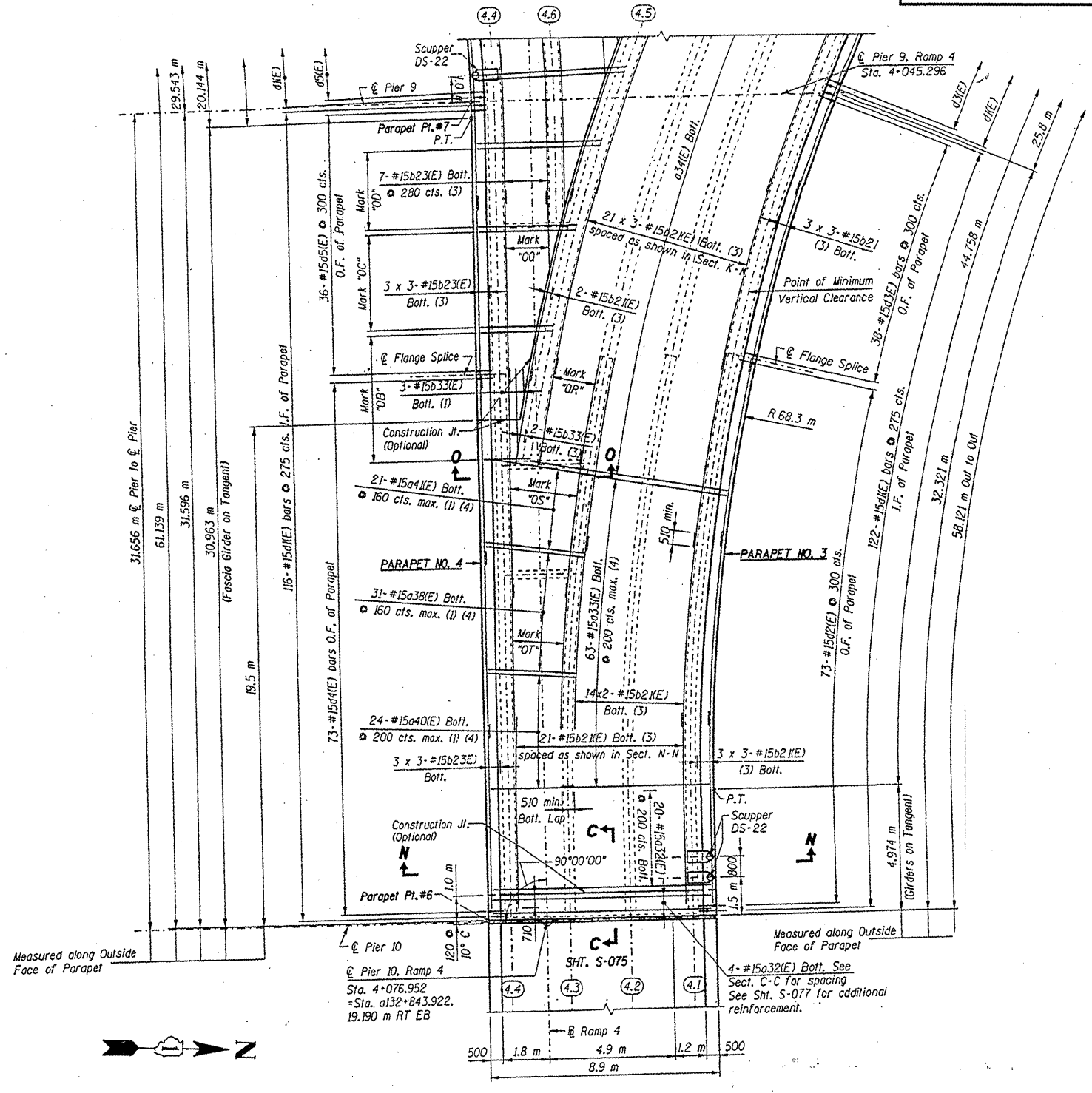
FOR INFORMATION ONLY

ILLINOIS DEPARTMENT OF
TRANSPORTATION
EXISTING PLANS

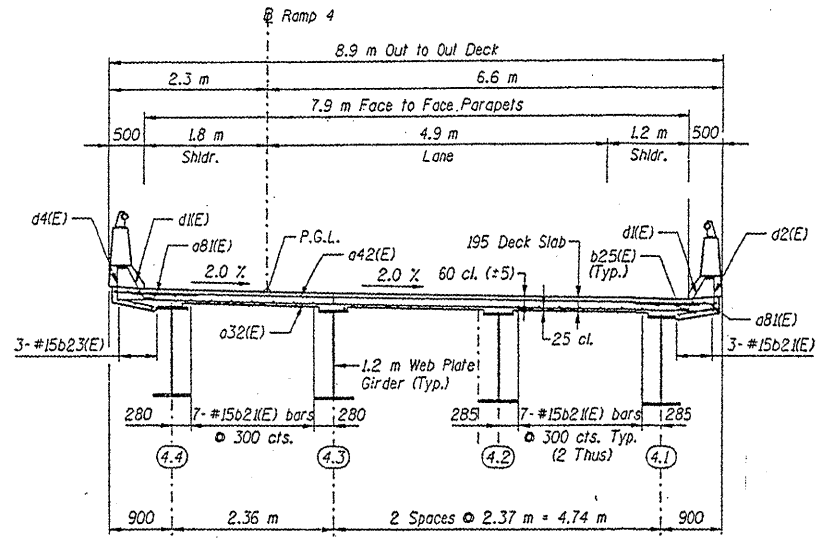
LOCATION 15 (SN 016-1009)
(DAMEN AVE)
SHEET 26 OF 34

ROUTE FAI 55	SECTION 2011-016-1	COUNTY COOK	TOTAL SHEETS 173	SHEET NUMBER 67
-----------------	-----------------------	----------------	---------------------	--------------------

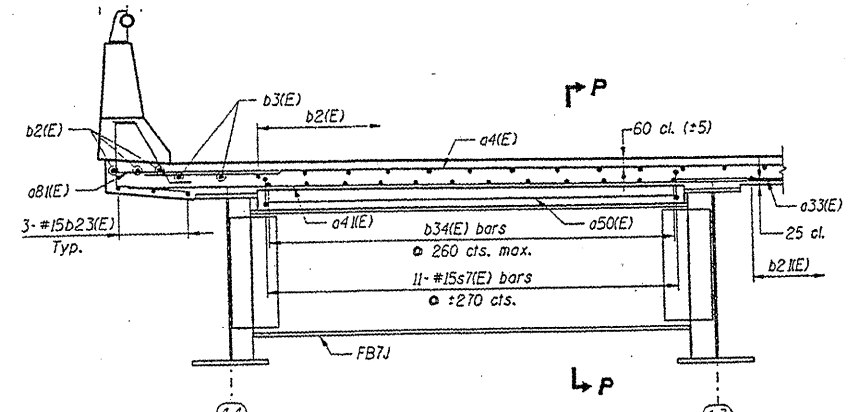
CONTRACT NO. 60P07



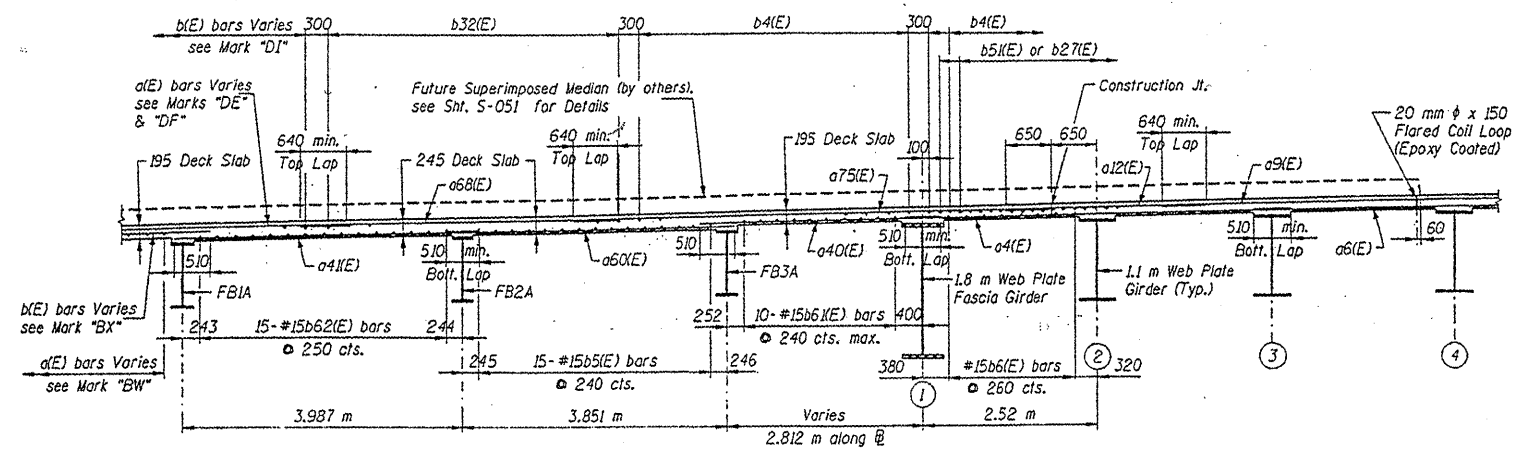
DECK PLAN - RAMP 4 FLARE BOT. BARS - II



DECK CROSS SECTION N-N



DECK CROSS SECTION Q-Q



DECK CROSS SECTION C-C

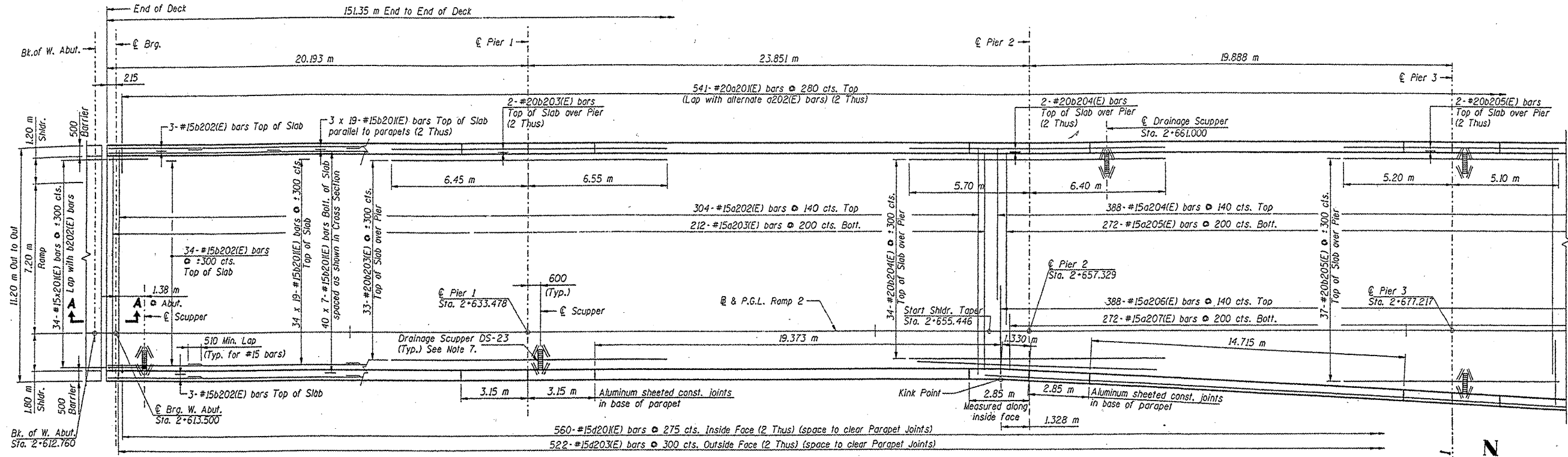
FOR INFORMATION ONLY

ILLINOIS DEPARTMENT OF
TRANSPORTATION
EXISTING PLANS

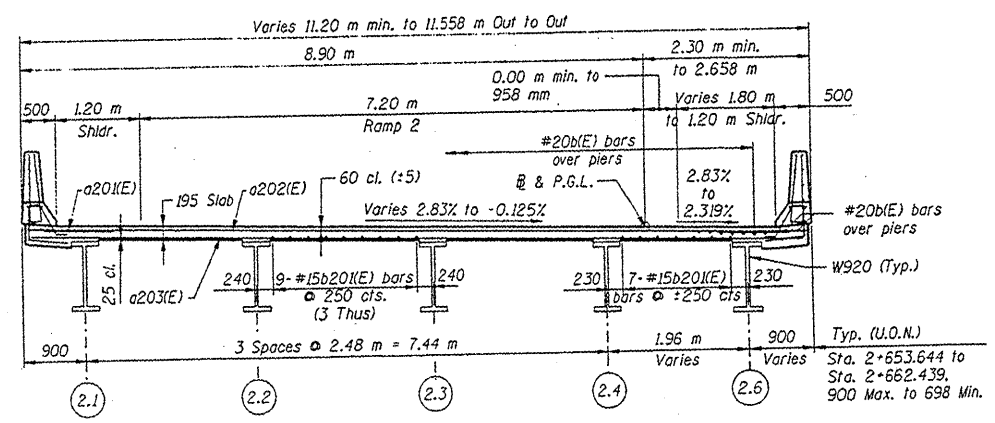
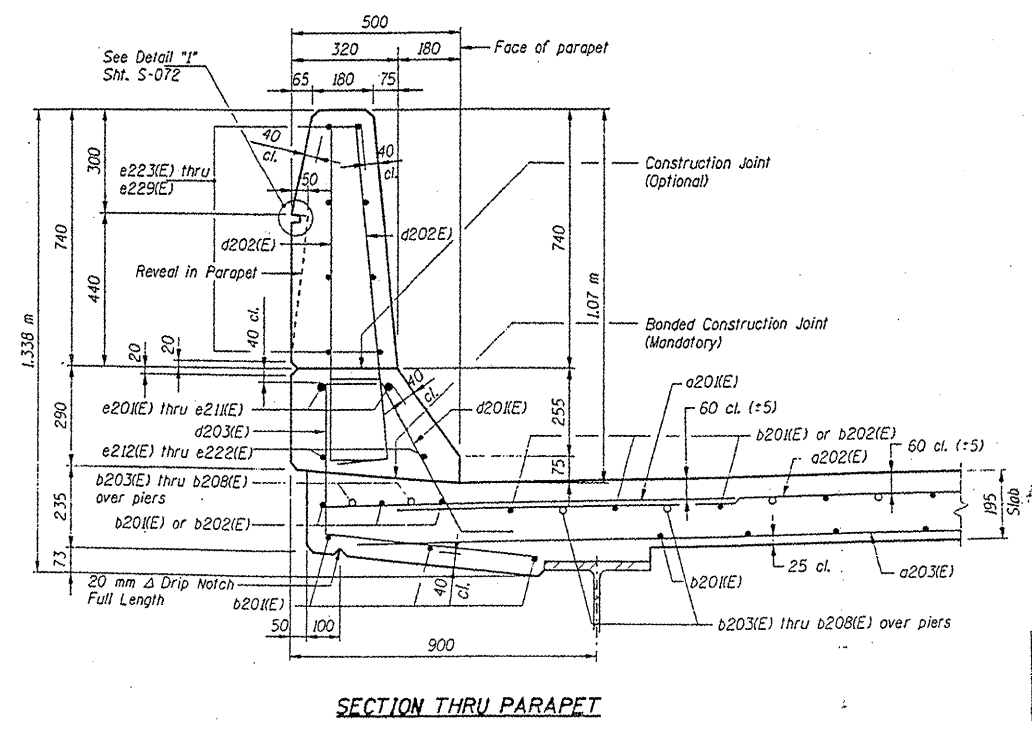
LOCATION 15 (SN 016-1009)
(DAMEN AVE)
SHEET 27 OF 34

ROUTE	SECTION	COUNTY	TOTAL SHEETS	SHEET NUMBER
FAI 55	2011-016-I	COOK	173	68

CONTRACT NO. 60P07



RAMP 4



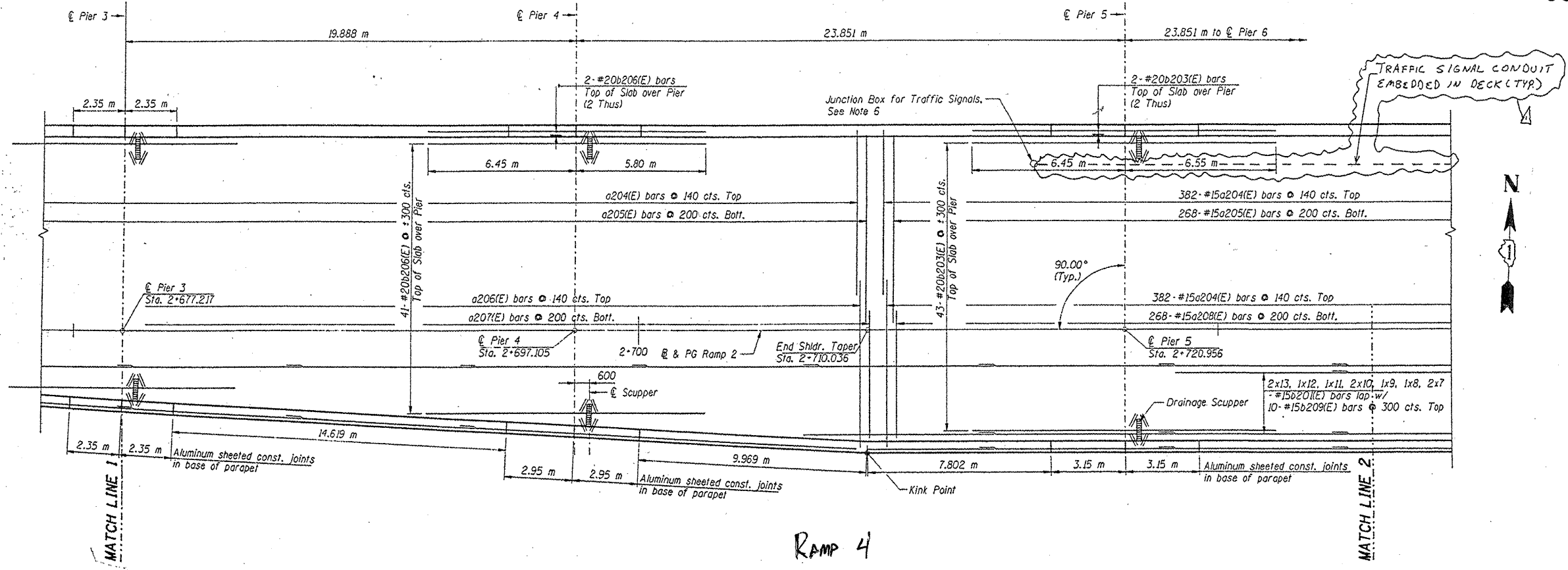
FOR INFORMATION ONLY

ILLINOIS DEPARTMENT OF TRANSPORTATION
 EXISTING PLANS
 LOCATION 15 (SN 016-1009)
 (DAMEN AVE)
 SHEET 68 OF 34

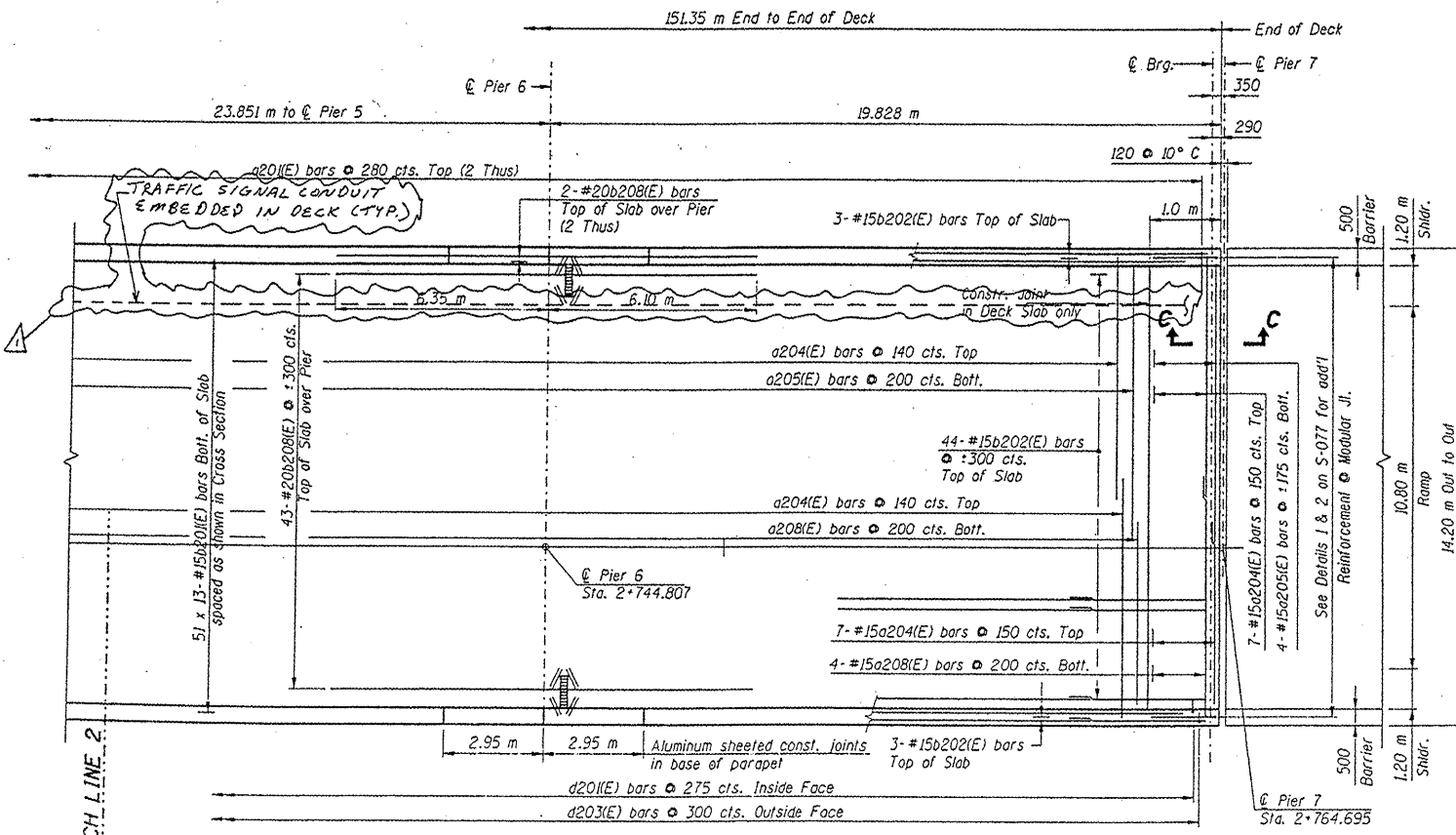
FOR INFORMATION ONLY

ROUTE FAI 55	SECTION 2011-016-I	COUNTY COOK	TOTAL SHEETS 173	SHEET NUMBER 69
-----------------	-----------------------	----------------	---------------------	--------------------

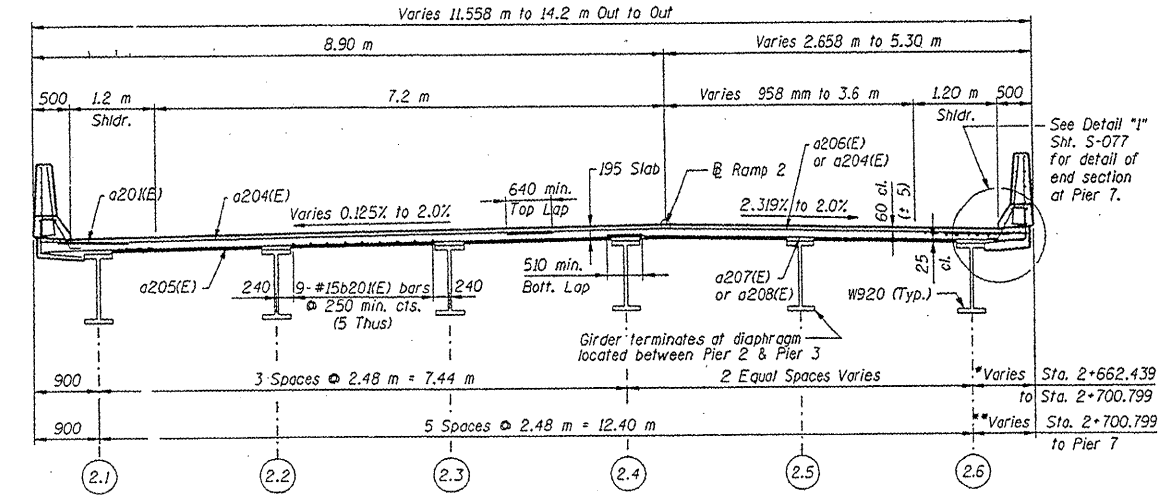
CONTRACT NO. 60P07



RAMP 4



RAMP 4



TYPICAL SECTION
Sta. 2+662.439 to Pier 7 (Looking East)

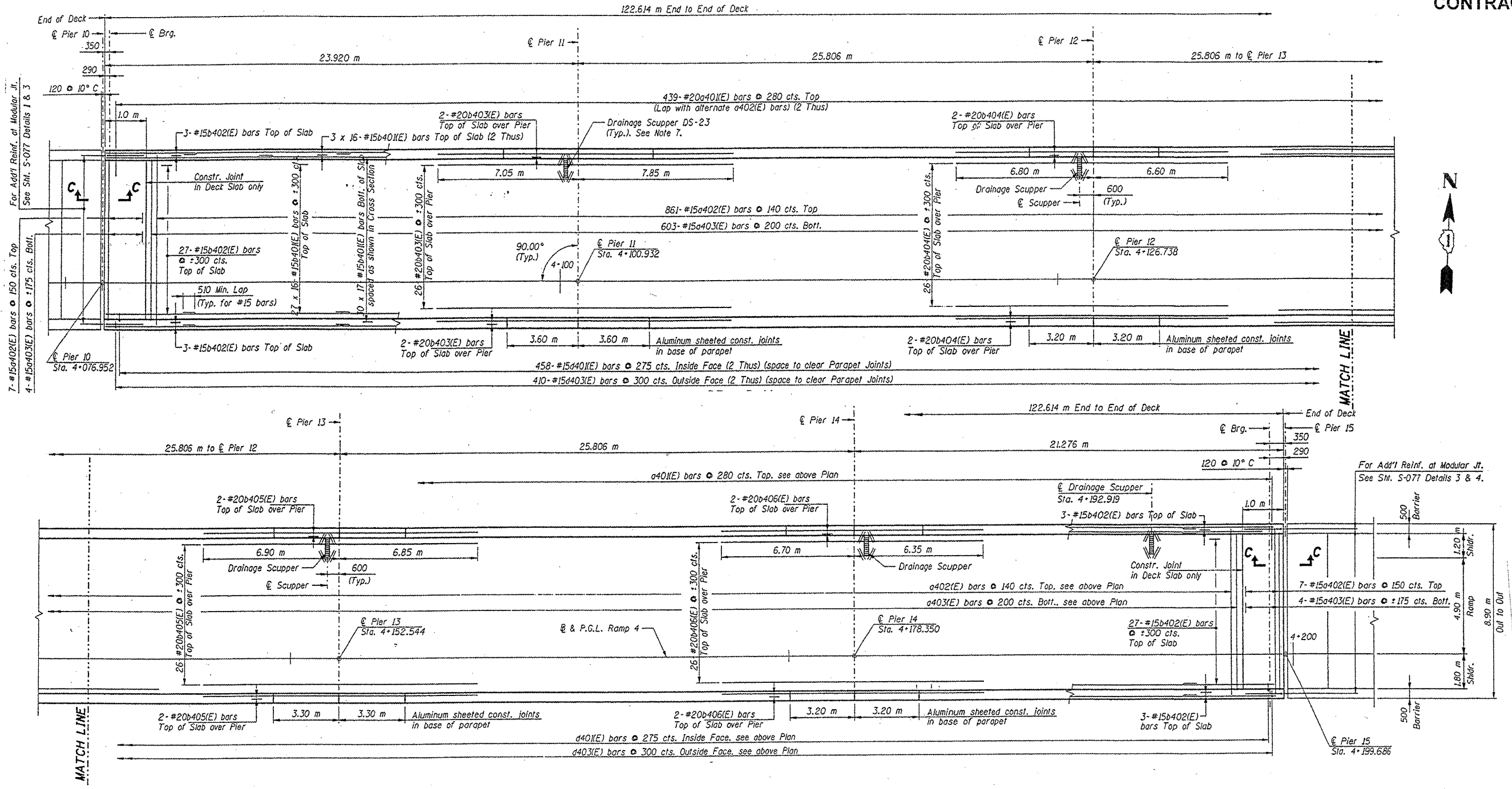
ILLINOIS DEPARTMENT OF
TRANSPORTATION
EXISTING PLANS

LOCATION 15 (SN 016-1009)
(DAMEN AVE)
SHEET 29 OF 34

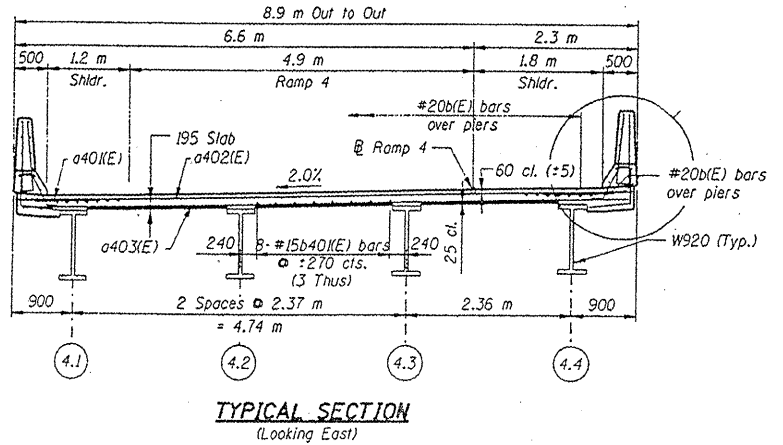
ROUTE FAI 55	SECTION 2011-016-1	COUNTY COOK	TOTAL SHEETS 173	SHEET NUMBER 70
-----------------	-----------------------	----------------	---------------------	--------------------

RAMP 4

CONTRACT NO. 60P07



RAMP 4



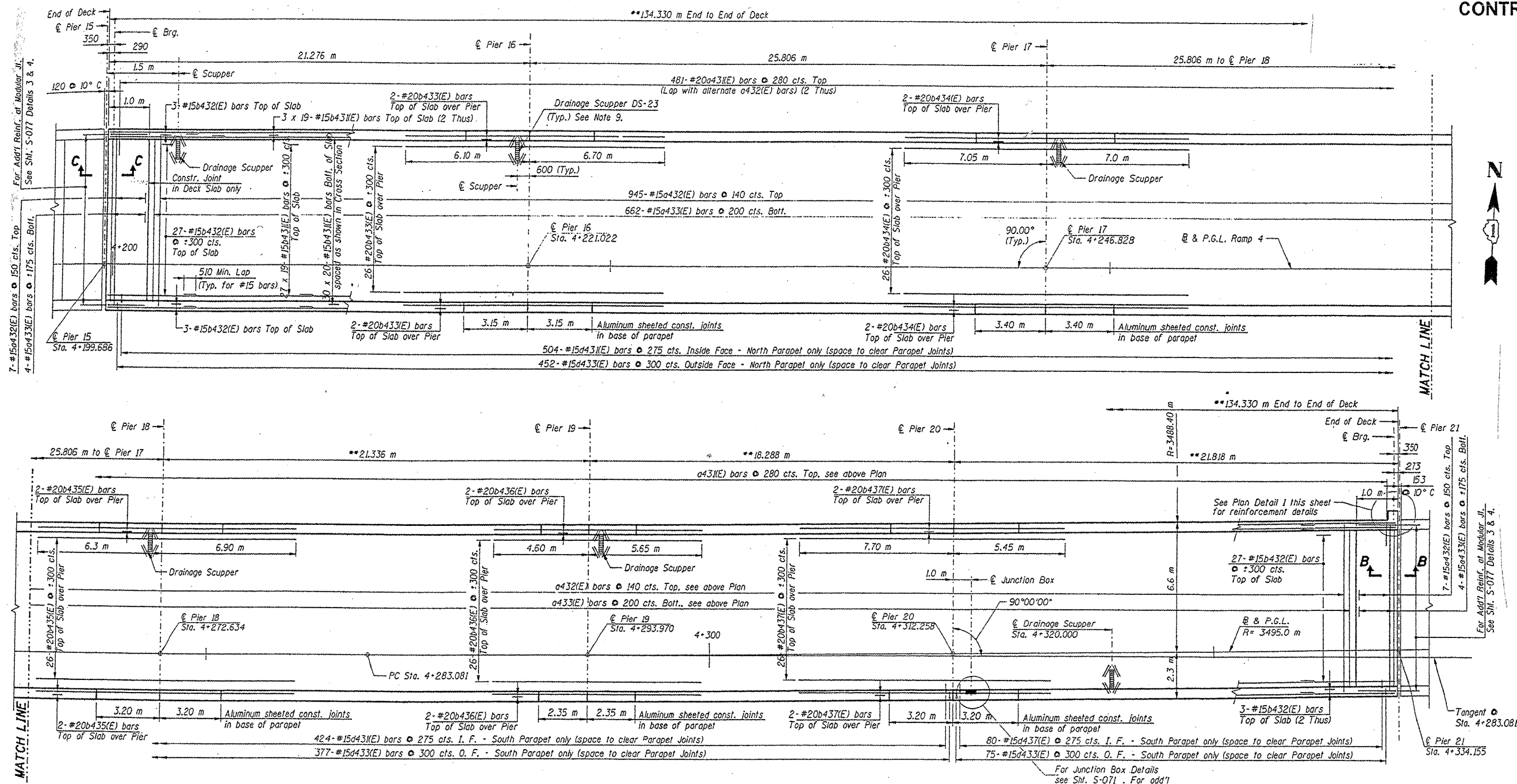
FOR INFORMATION ONLY

ILLINOIS DEPARTMENT OF
TRANSPORTATION
EXISTING PLANS
LOCATION 15 (SN 016-1009)
(DAMEN AVE)
SHEET 30 OF 34

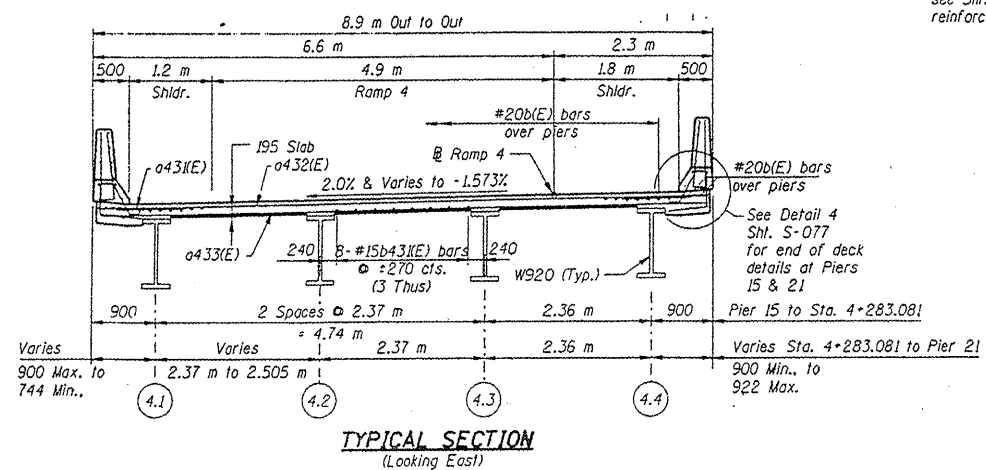
RAMP 4

ROUTE	SECTION	COUNTY	TOTAL SHEETS	SHEET NUMBER
FAI 55	2011-016-I	COOK	173	71

CONTRACT NO. 60P07



RAMP 4



FOR INFORMATION ONLY

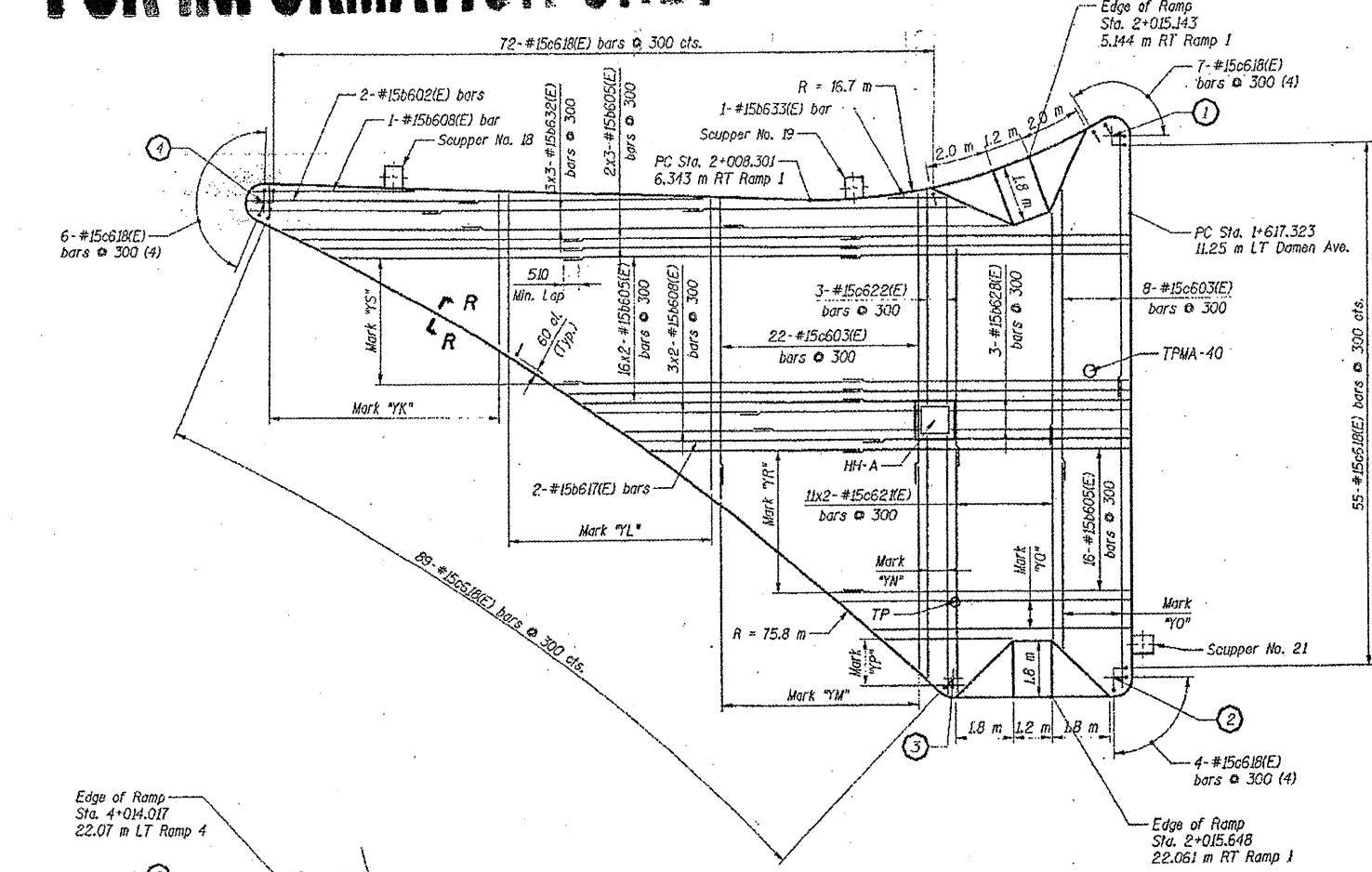
ILLINOIS DEPARTMENT OF TRANSPORTATION EXISTING PLANS

**LOCATION 15 (SN 016-1009)
(DAMEN AVE)
SHEET 31 OF 34**

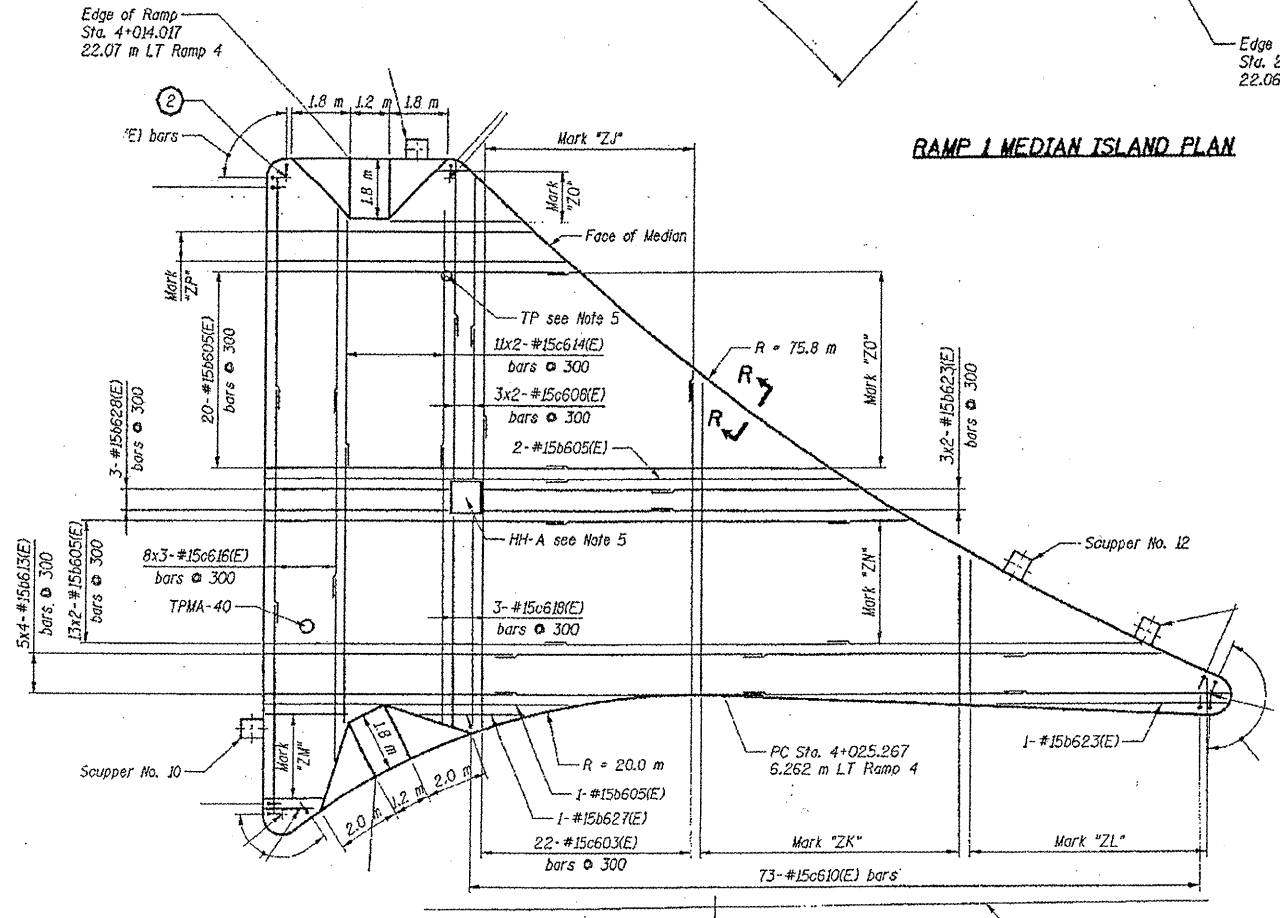
FOR INFORMATION ONLY

ROUTE	SECTION	COUNTY	TOTAL SHEETS	SHEET NUMBER
FAI 55	2011-016-1	COOK	173	72

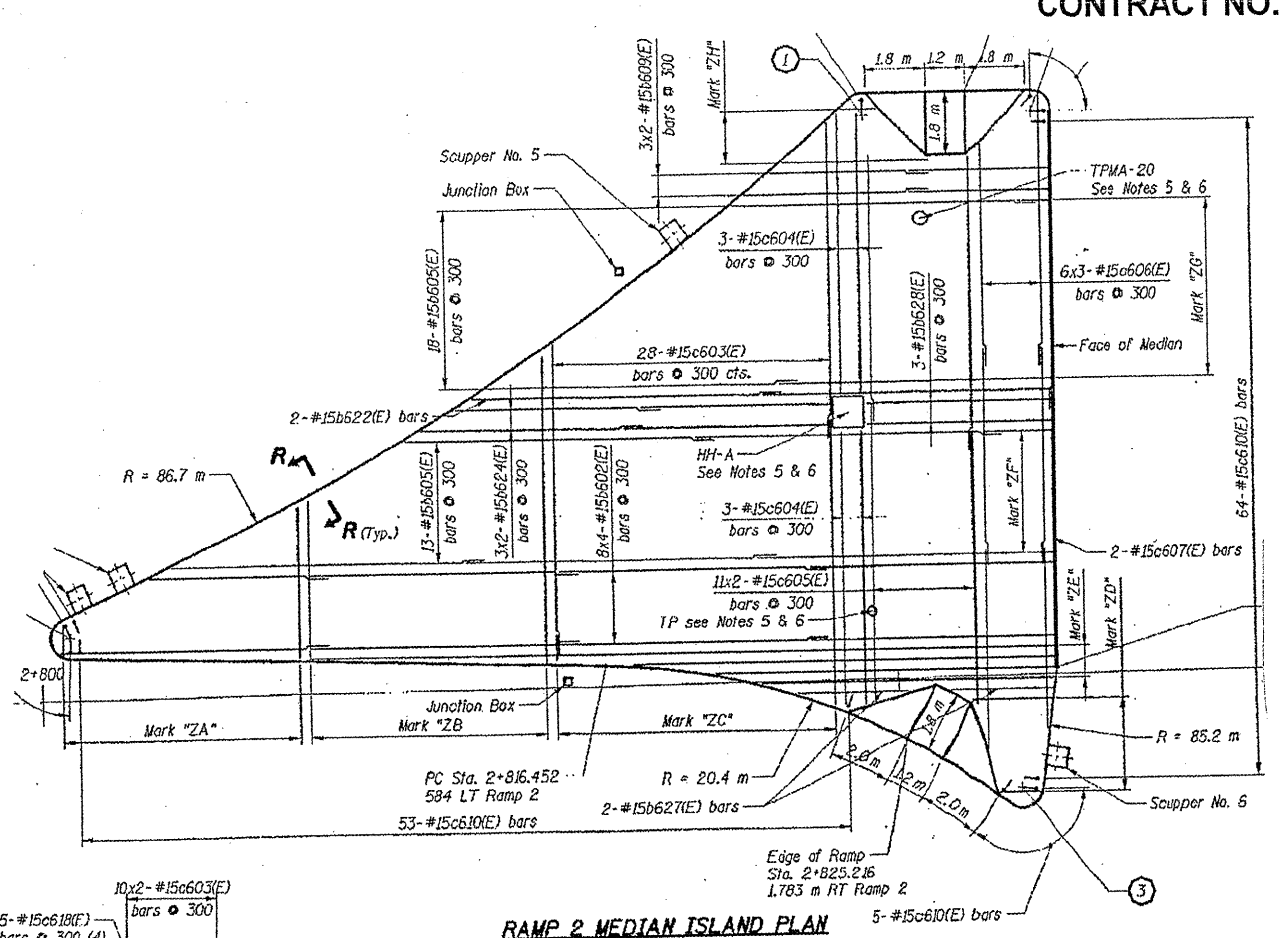
CONTRACT NO. 60P07



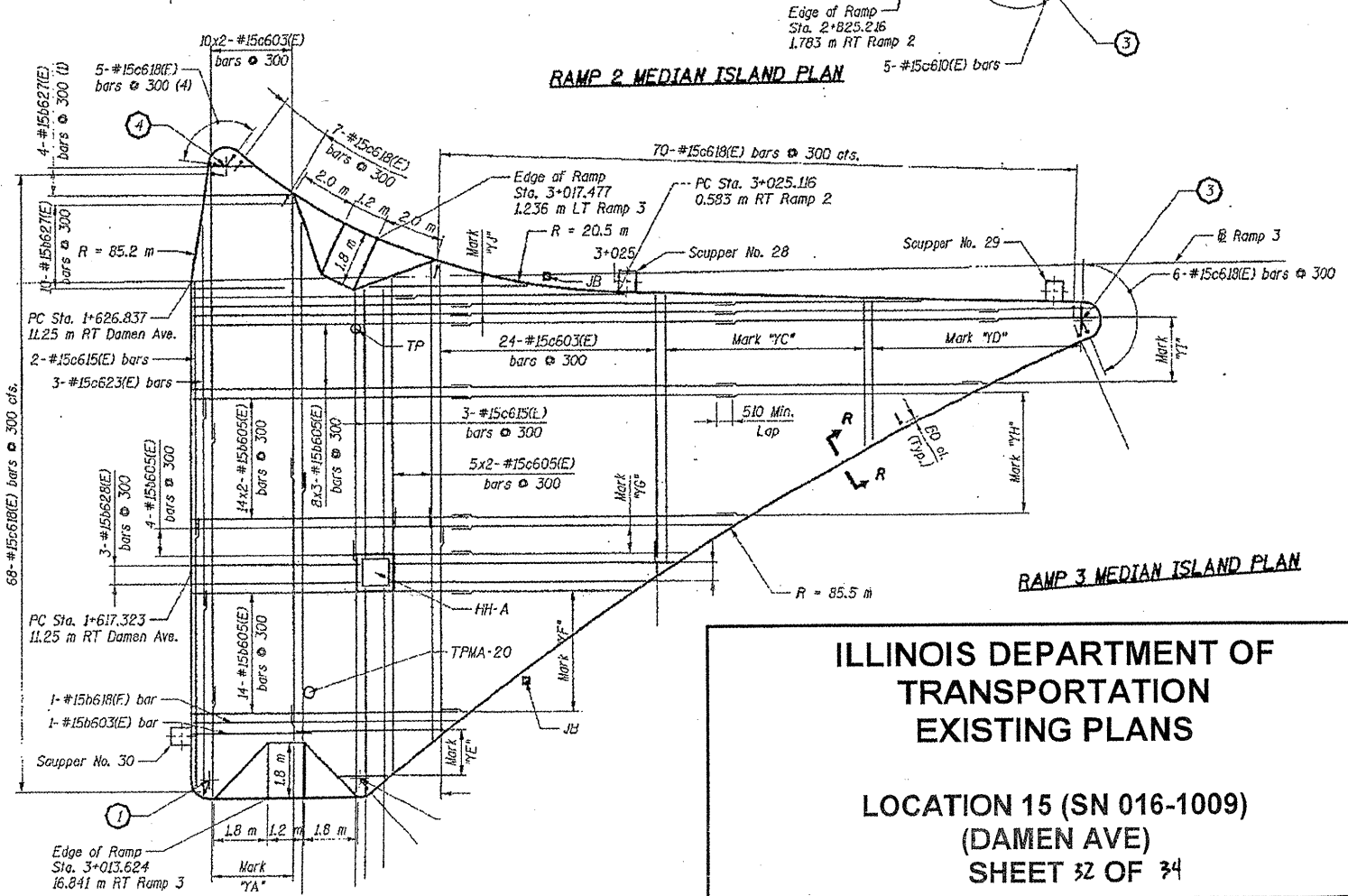
RAMP 1 MEDIAN ISLAND PLAN



RAMP 4 MEDIAN ISLAND PLAN



RAMP 2 MEDIAN ISLAND PLAN



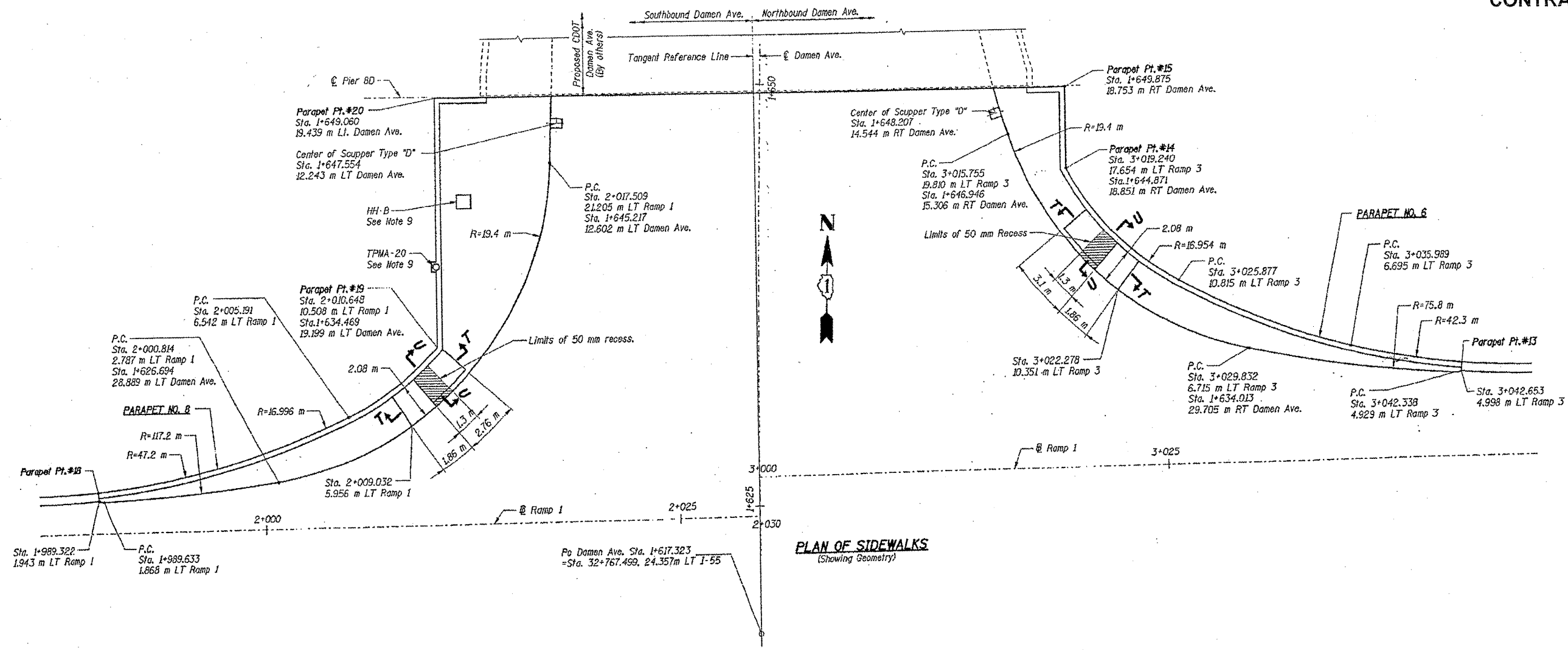
RAMP 3 MEDIAN ISLAND PLAN

**ILLINOIS DEPARTMENT OF
TRANSPORTATION
EXISTING PLANS**

**LOCATION 15 (SN 016-1009)
(DAMEN AVE)
SHEET 32 OF 34**

ROUTE	SECTION	COUNTY	TOTAL SHEETS	SHEET NUMBER
FAI 55	2011-016-1	COOK	173	73

CONTRACT NO. 60P07



PLAN OF SIDEWALKS
(Showing Geometry)

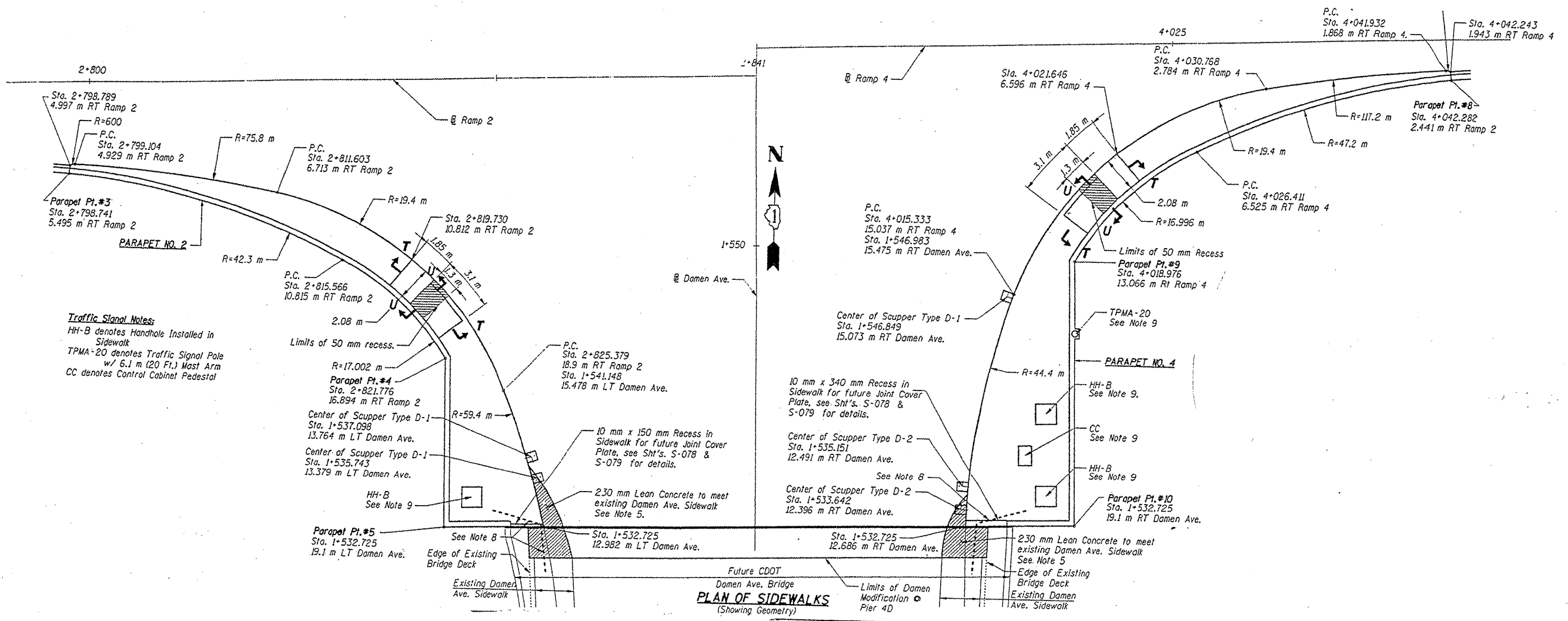
FOR INFORMATION ONLY

ILLINOIS DEPARTMENT OF
TRANSPORTATION
EXISTING PLANS

LOCATION 15 (SN 016-1009)
(DAMEN AVE)
SHEET 33 OF 34

ROUTE	SECTION	COUNTY	TOTAL SHEETS	SHEET NUMBER
FAI 55	2011-016-I	COOK	173	74

CONTRACT NO. 60P07



Traffic Signal Notes:
 HH-B denotes Handhole Installed in Sidewalk
 TPMA-20 denotes Traffic Signal Pole w/ 6.1 m (20 Ft.) Mast Arm
 CC denotes Control Cabinet Pedestal

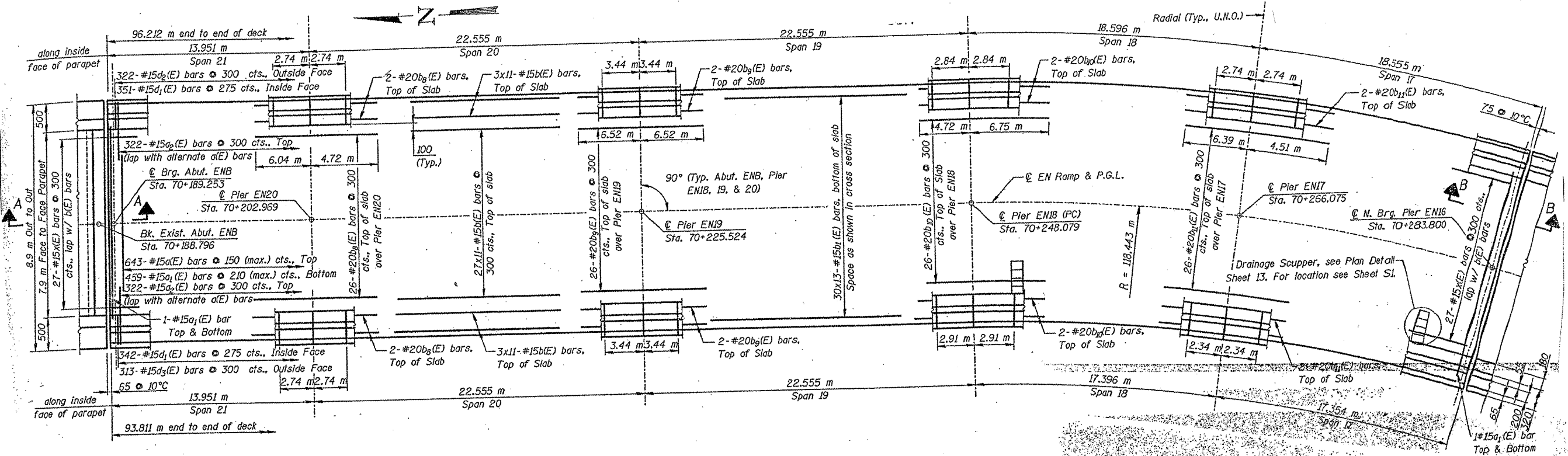
FOR INFORMATION ONLY

ILLINOIS DEPARTMENT OF
 TRANSPORTATION
 EXISTING PLANS

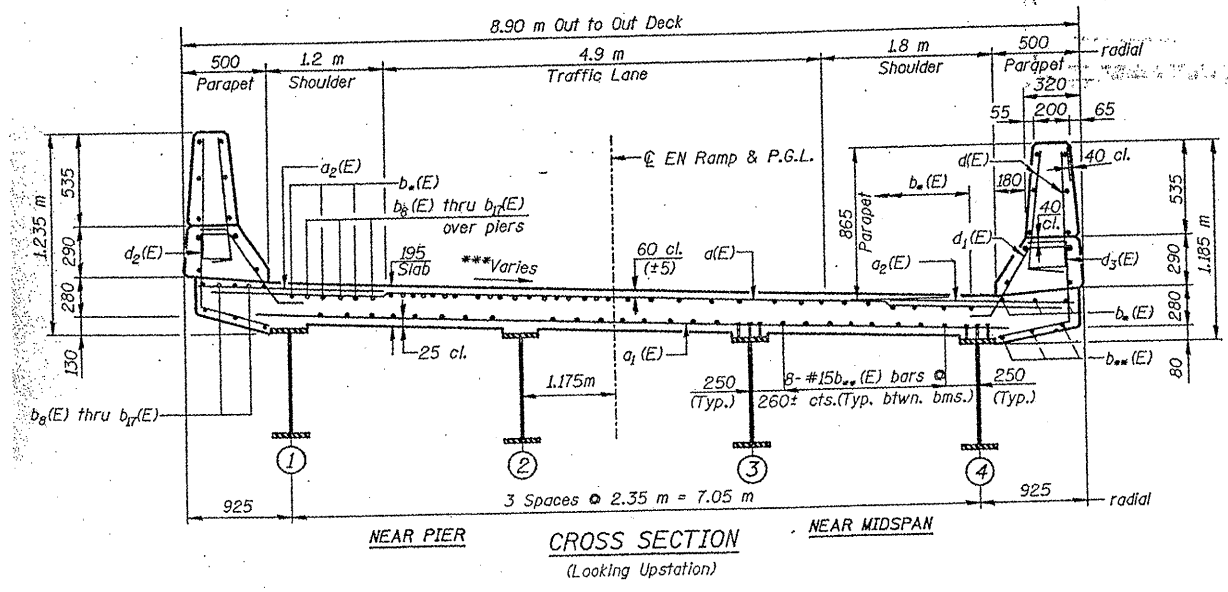
LOCATION 15 (SN 016-1009)
 (DAMEN AVE)
 SHEET 34 OF 34

ROUTE	SECTION	COUNTY	TOTAL SHEETS	SHEET NUMBER
FAI 55	2011-016-I	COOK	173	75

CONTRACT NO. 60P07



FOR INFORMATION ONLY

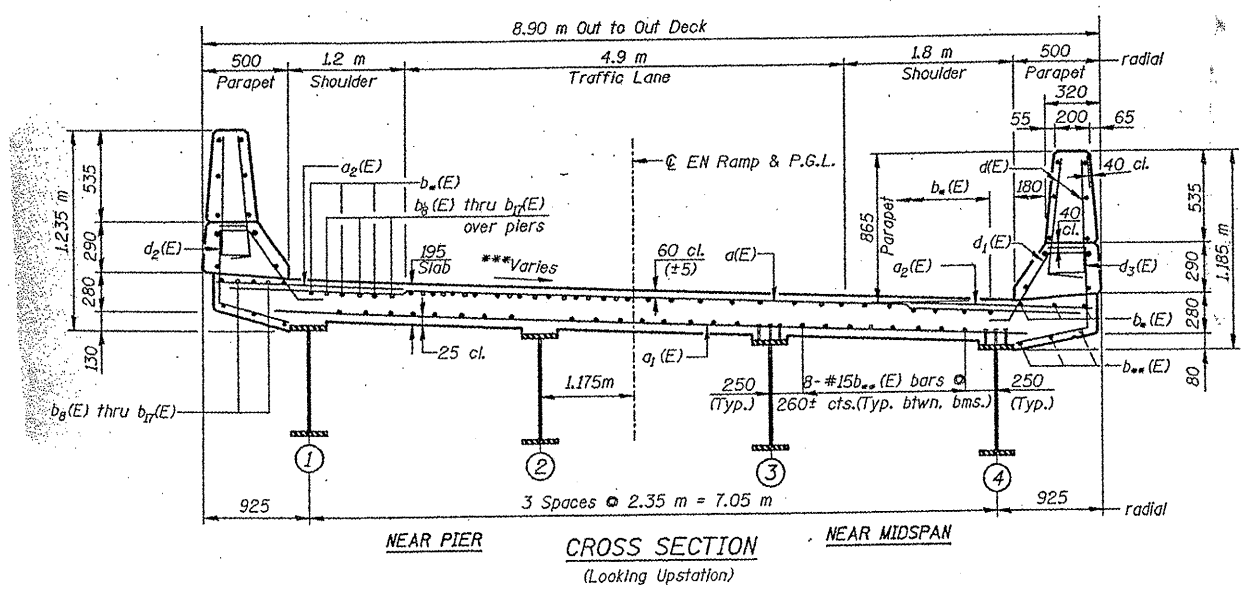
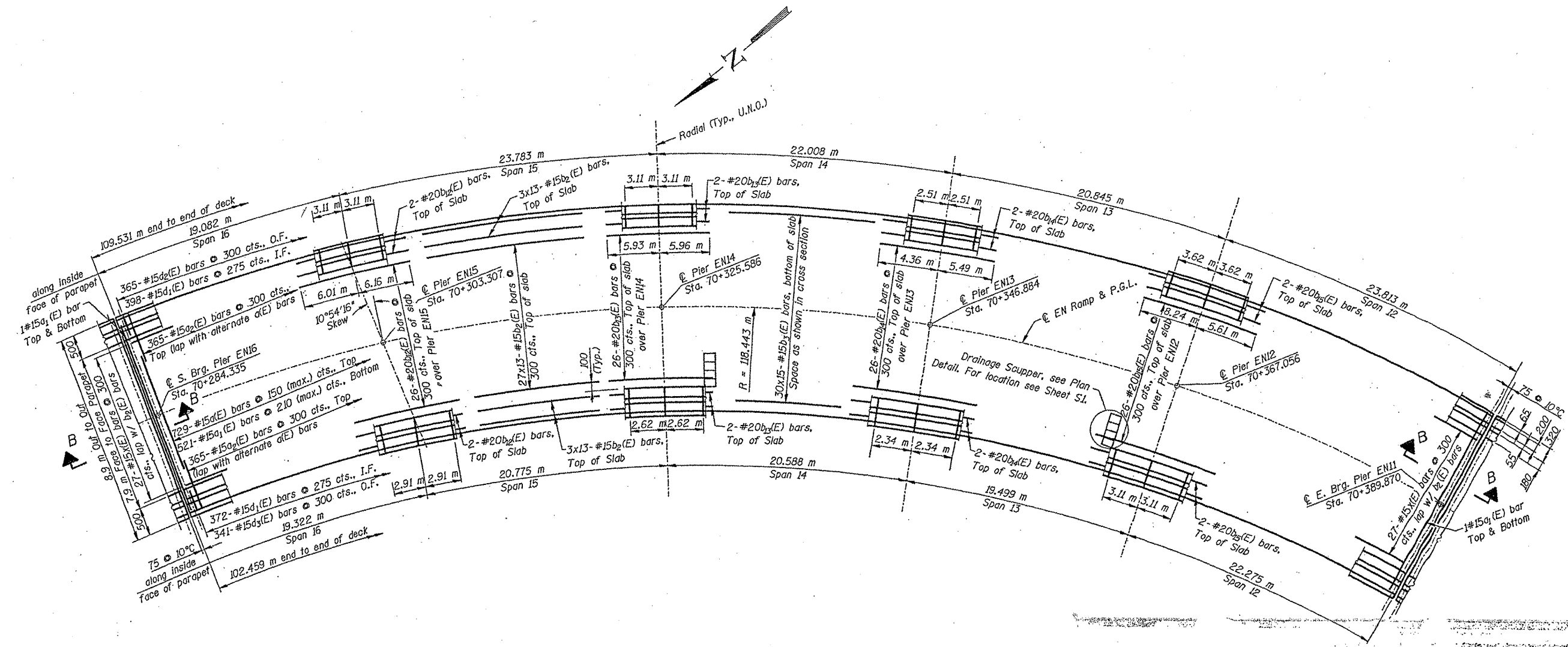


ILLINOIS DEPARTMENT OF
TRANSPORTATION
EXISTING PLANS

LOCATION 16 (SN 016-1056)
(EB BRIDGE)
SHEET 1 OF 4

ROUTE	SECTION	COUNTY	TOTAL SHEETS	SHEET NUMBER
FAI 55	2011-016-1	COOK	173	76

CONTRACT NO. 60P07



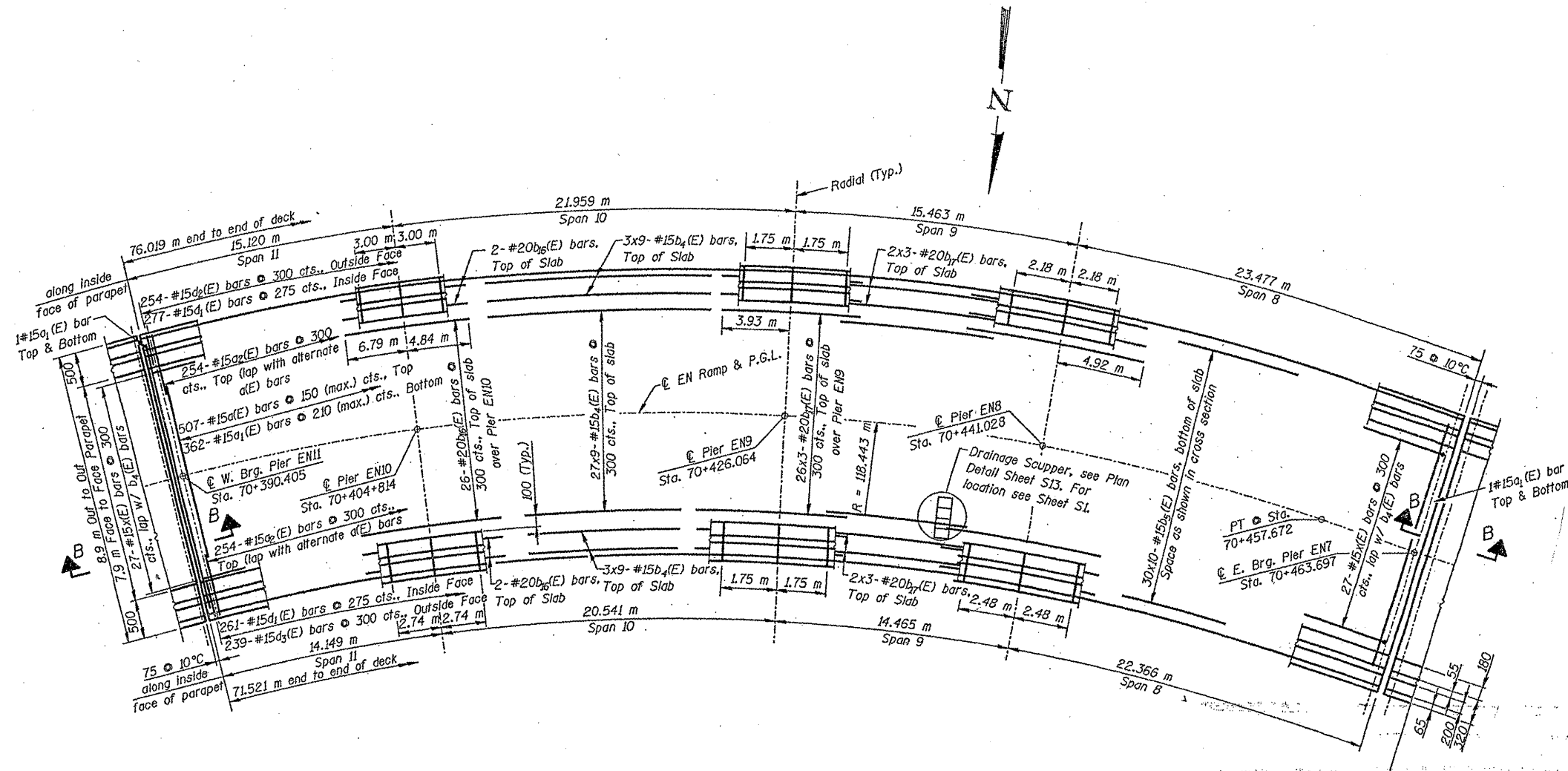
FOR INFORMATION ONLY

ILLINOIS DEPARTMENT OF
TRANSPORTATION
EXISTING PLANS

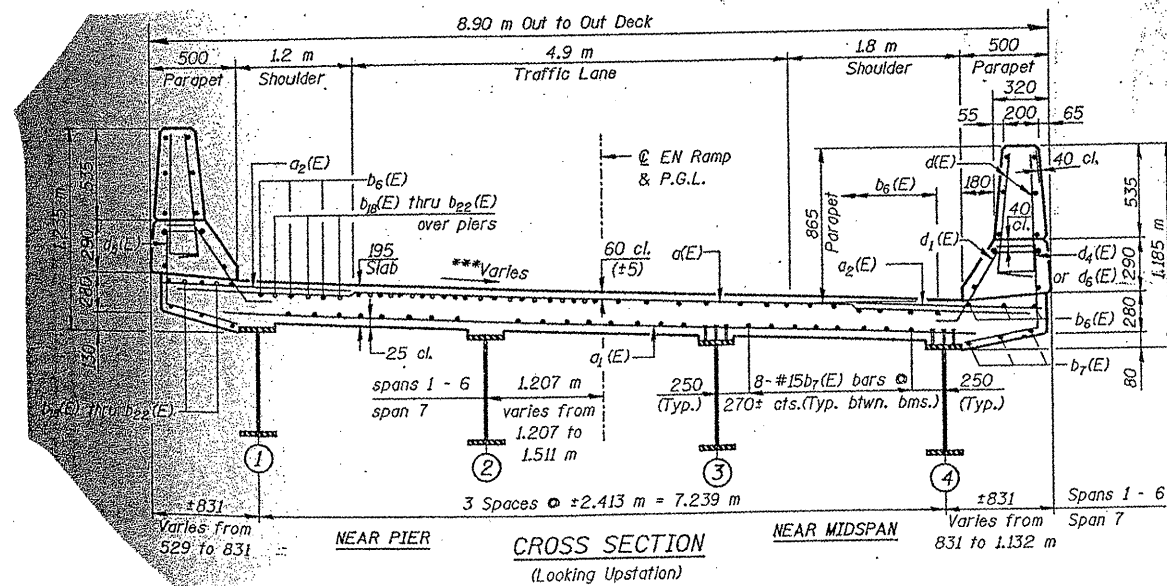
LOCATION 16 (SN 016-1056)
(EB BRIDGE)
SHEET 2 OF 4

ROUTE FAI 55	SECTION 2011-016-I	COUNTY COOK	TOTAL SHEETS 173	SHEET NUMBER 77
-----------------	-----------------------	----------------	---------------------	--------------------

CONTRACT NO. 60P07



FOR INFORMATION ONLY

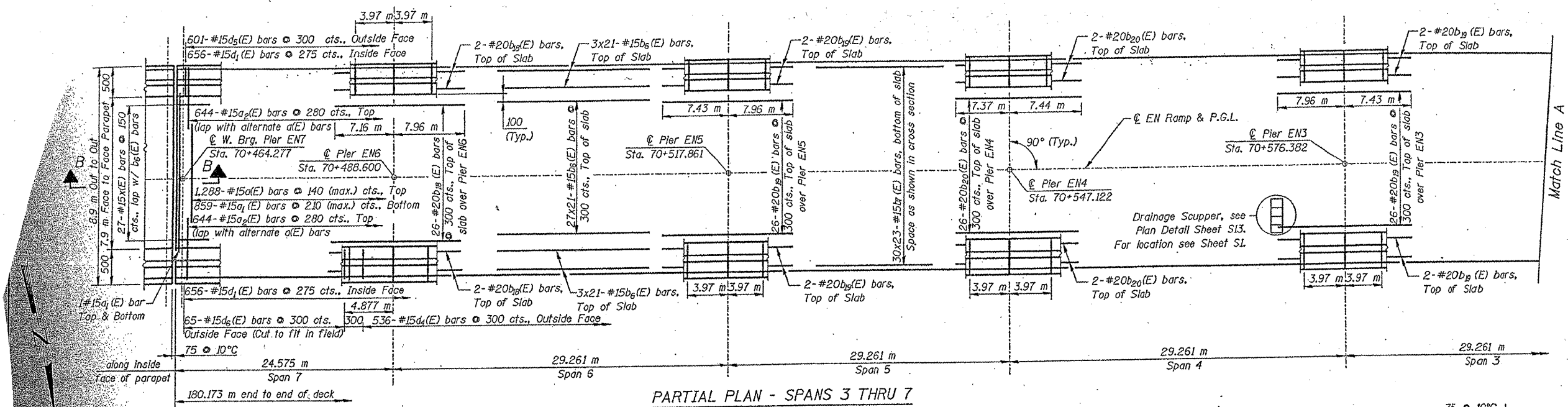


ILLINOIS DEPARTMENT OF
TRANSPORTATION
EXISTING PLANS

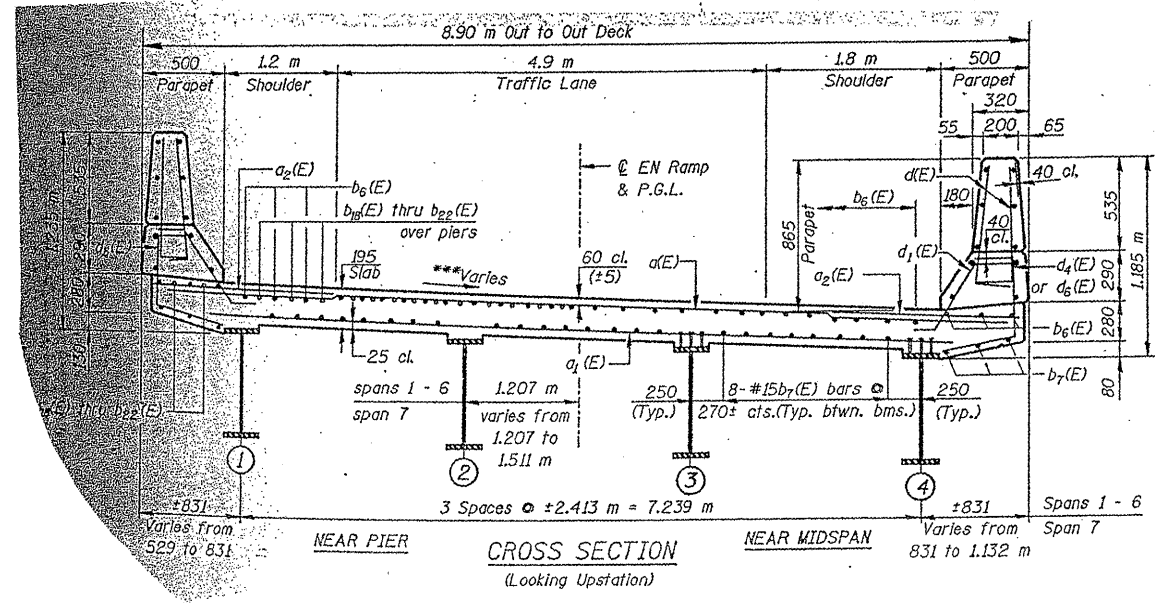
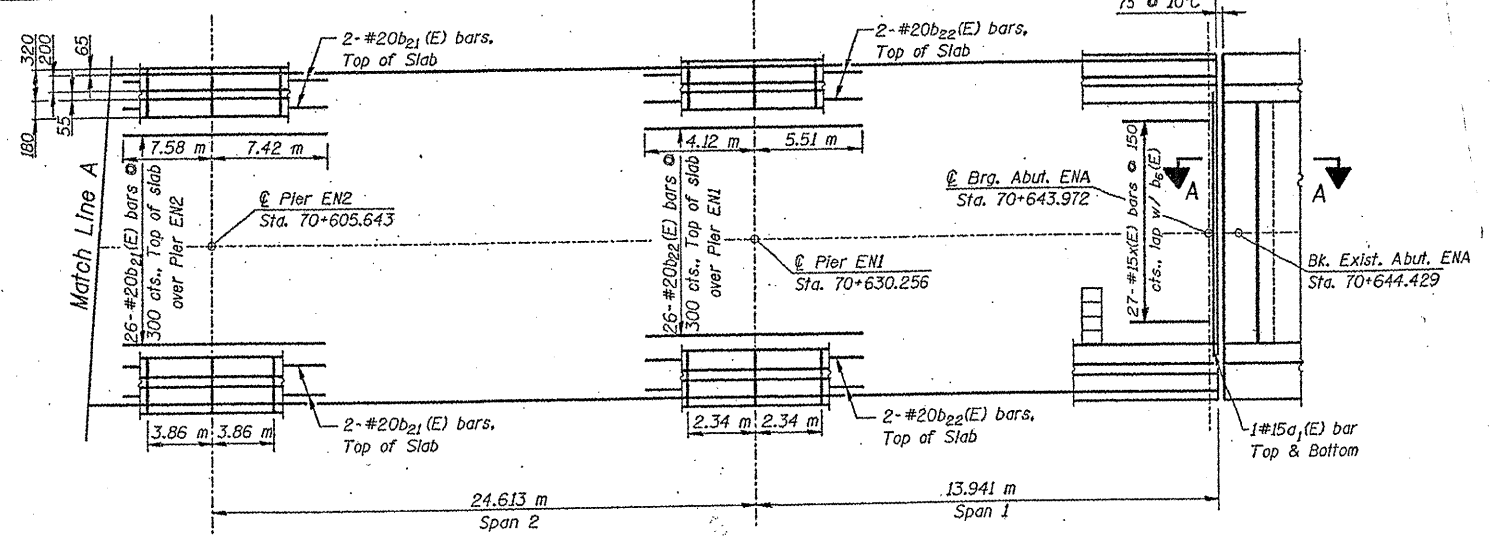
LOCATION 16 (SN 016-1056)
(EB BRIDGE)
SHEET 3 OF 4

ROUTE FAI 55	SECTION 2011-016-I	COUNTY COOK	TOTAL SHEETS 173	SHEET NUMBER 78
-----------------	-----------------------	----------------	---------------------	--------------------

CONTRACT NO. 60P07



FOR INFORMATION ONLY

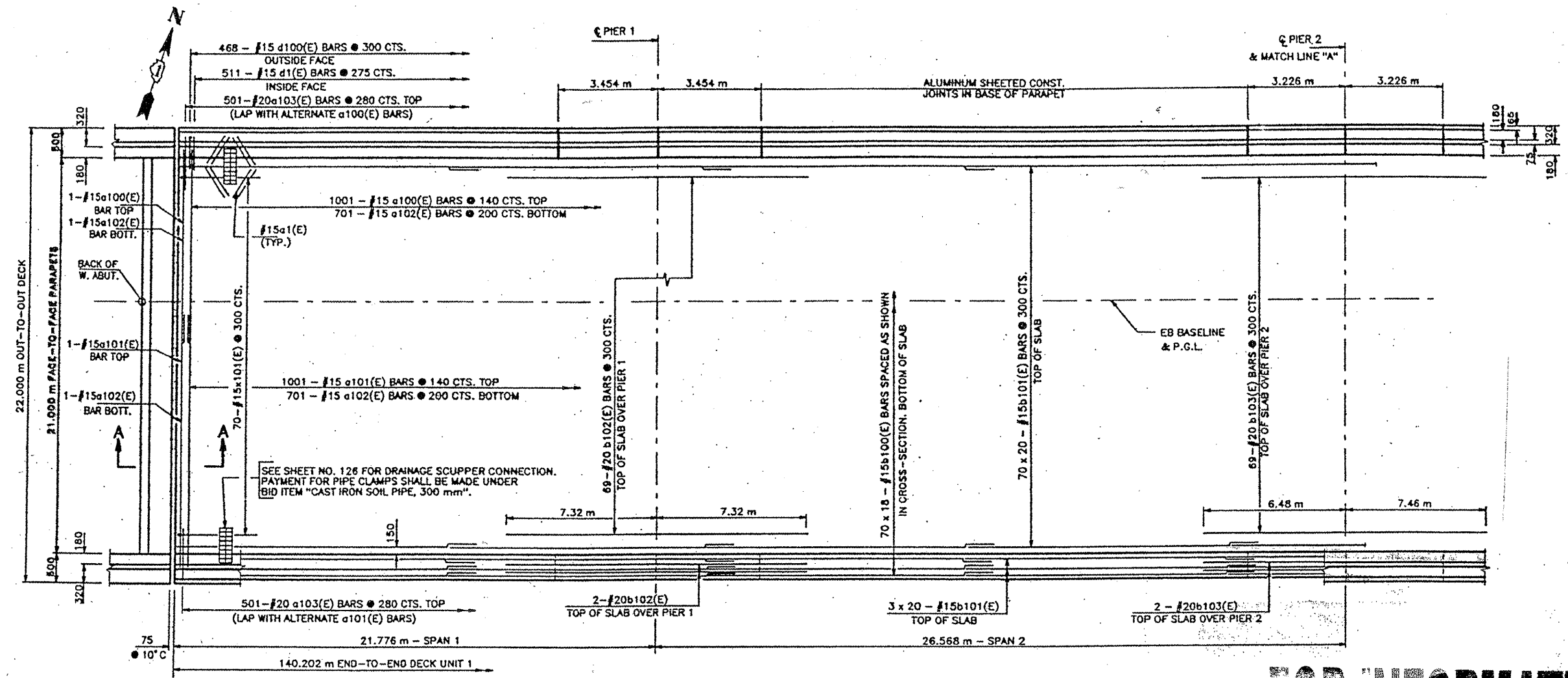


ILLINOIS DEPARTMENT OF
TRANSPORTATION
EXISTING PLANS

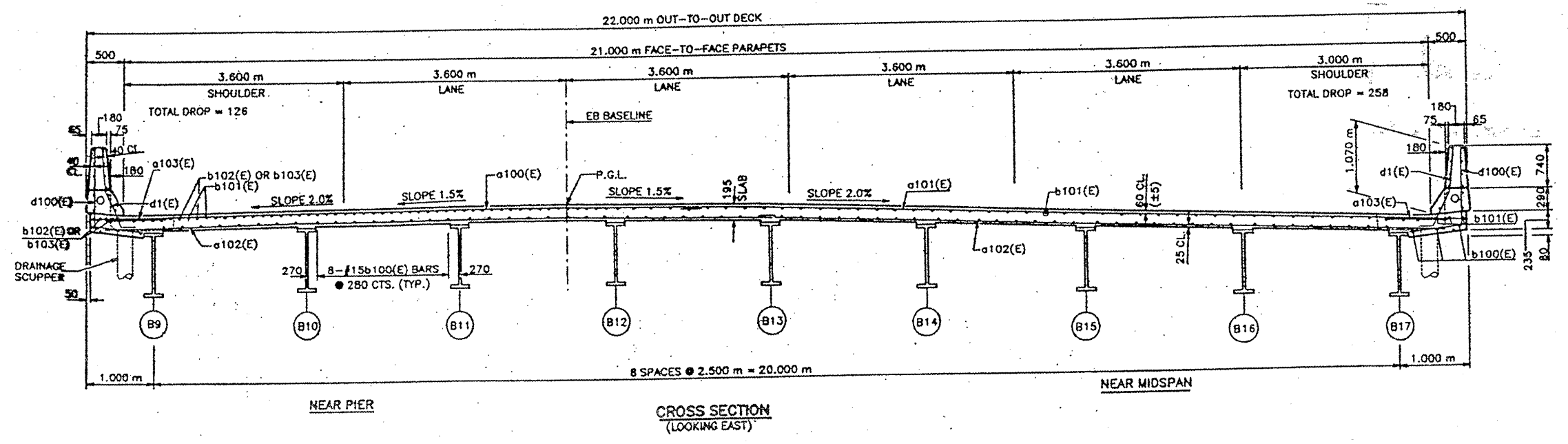
LOCATION 16 (SN 016-1056)
(EB BRIDGE)
SHEET 4 OF 4

ROUTE FAI 55	SECTION 2011-016-1	COUNTY COOK	TOTAL SHEETS 173	SHEET NUMBER 79
-----------------	-----------------------	----------------	---------------------	--------------------

CONTRACT NO. 60P07



FOR INFORMATION ONLY

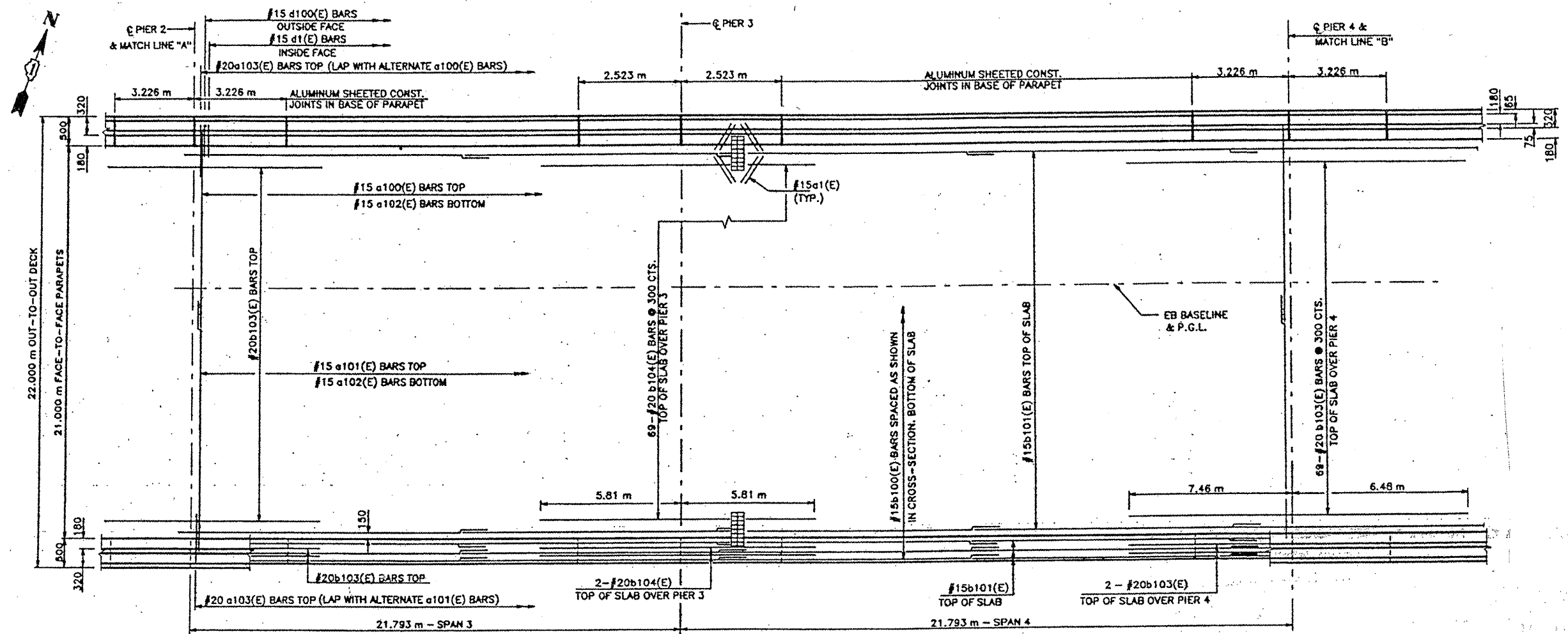


ILLINOIS DEPARTMENT OF
TRANSPORTATION
EXISTING PLANS

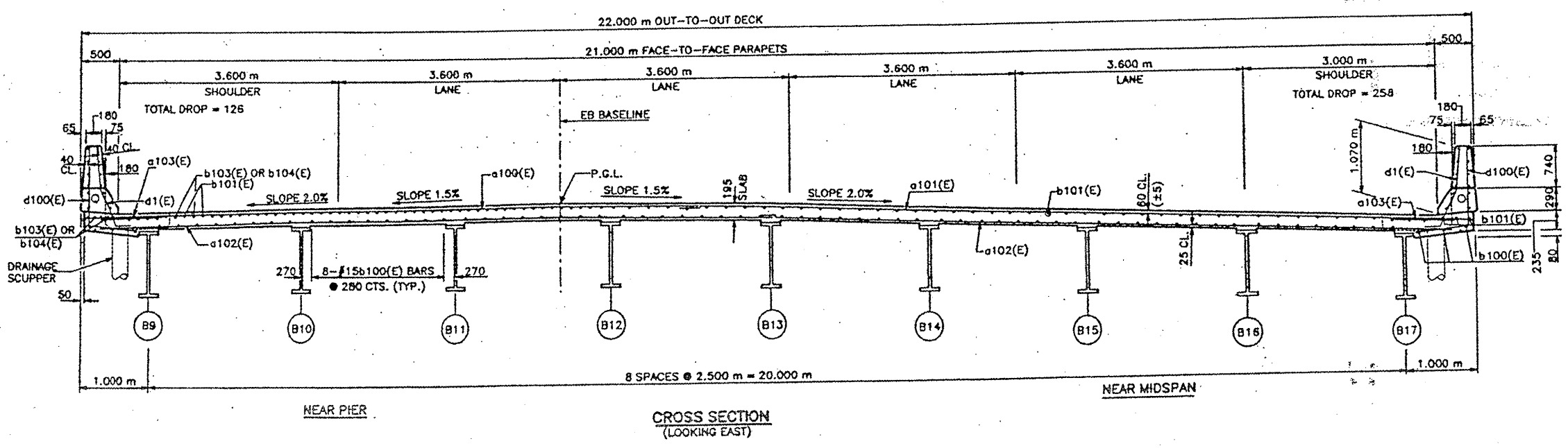
LOCATION 17 (SN 016-1058)
(EB BRIDGE)
SHEET 1 OF 12

ROUTE FAI 55	SECTION 2011-016-1	COUNTY COOK	TOTAL SHEETS 173	SHEET NUMBER 80
-----------------	-----------------------	----------------	---------------------	--------------------

CONTRACT NO. 60P07



FOR INFORMATION ONLY

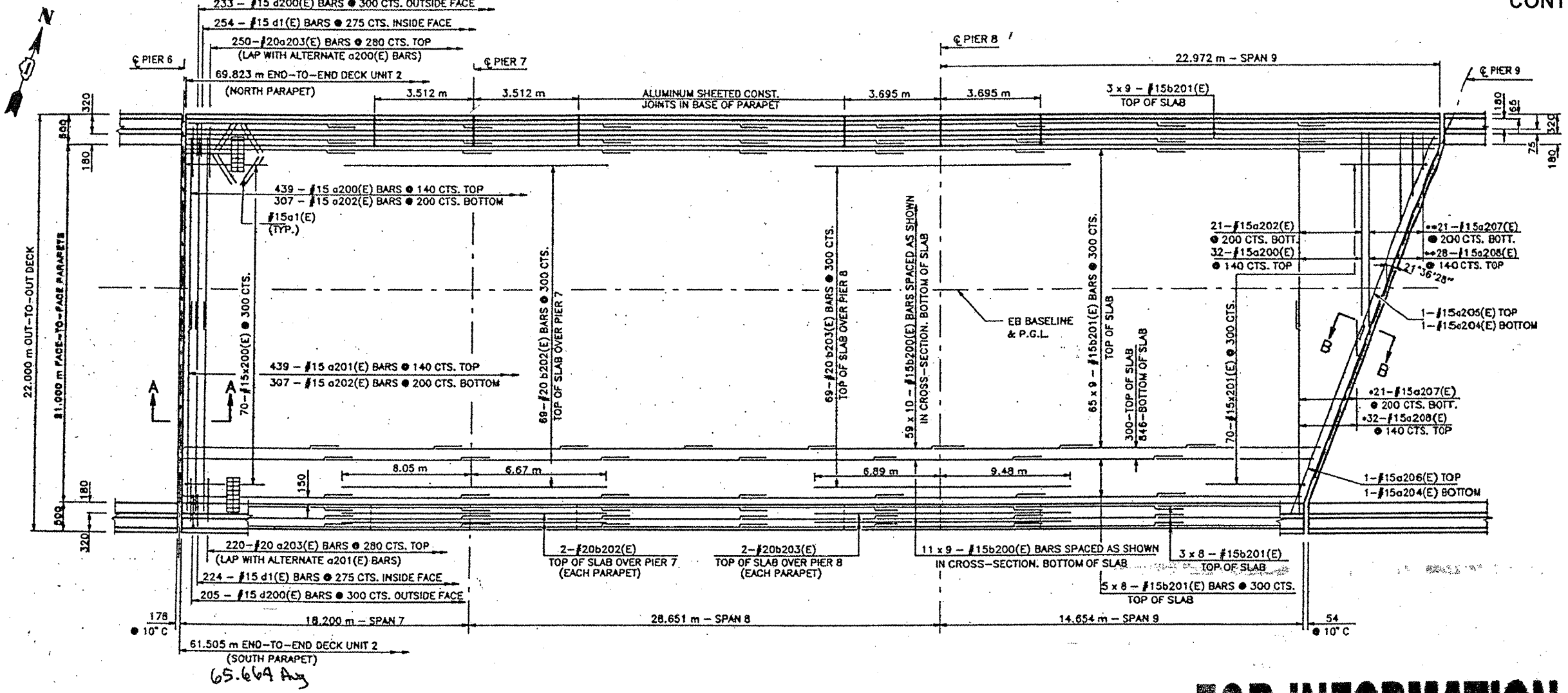


ILLINOIS DEPARTMENT OF
TRANSPORTATION
EXISTING PLANS

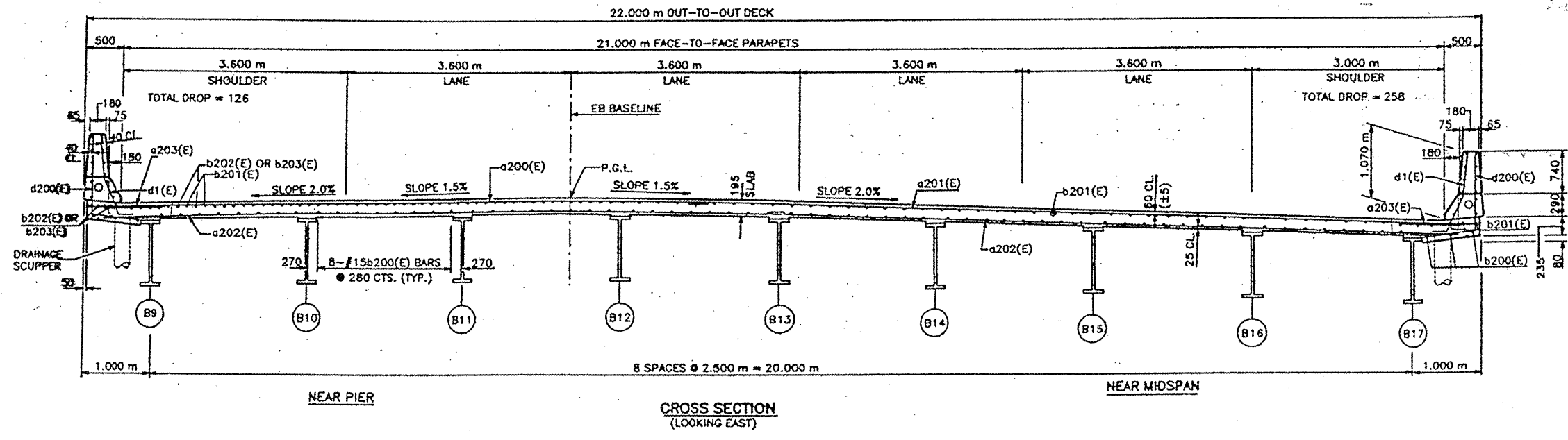
LOCATION 17 (SN 016-1058)
(EB BRIDGE)
SHEET 2 OF 12

ROUTE	SECTION	COUNTY	TOTAL SHEETS	SHEET NUMBER
FAI 55	2011-016-1	COOK	173	82

CONTRACT NO. 60P07



FOR INFORMATION ONLY

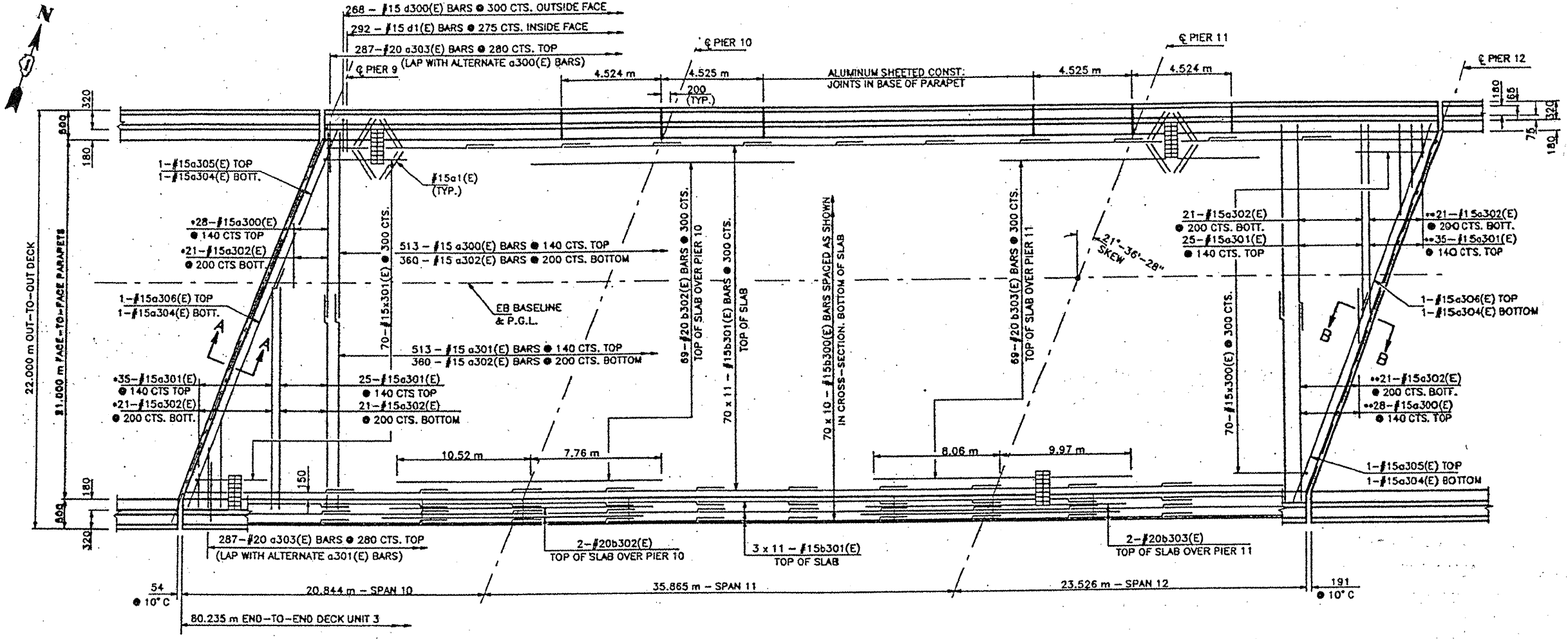


ILLINOIS DEPARTMENT OF
TRANSPORTATION
EXISTING PLANS

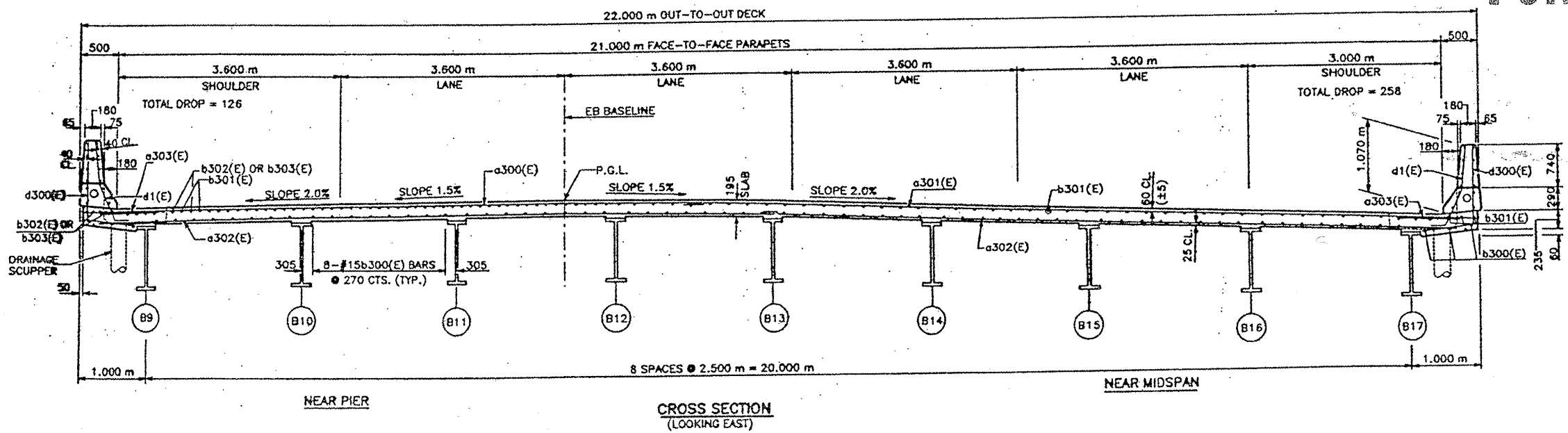
LOCATION 17 (SN 016-1058)
(EB BRIDGE)
SHEET 4 OF 12

ROUTE	SECTION	COUNTY	TOTAL SHEETS	SHEET NUMBER
FAI 55	2011-016-1	COOK	173	83

CONTRACT NO. 60P07



FOR INFORMATION ONLY

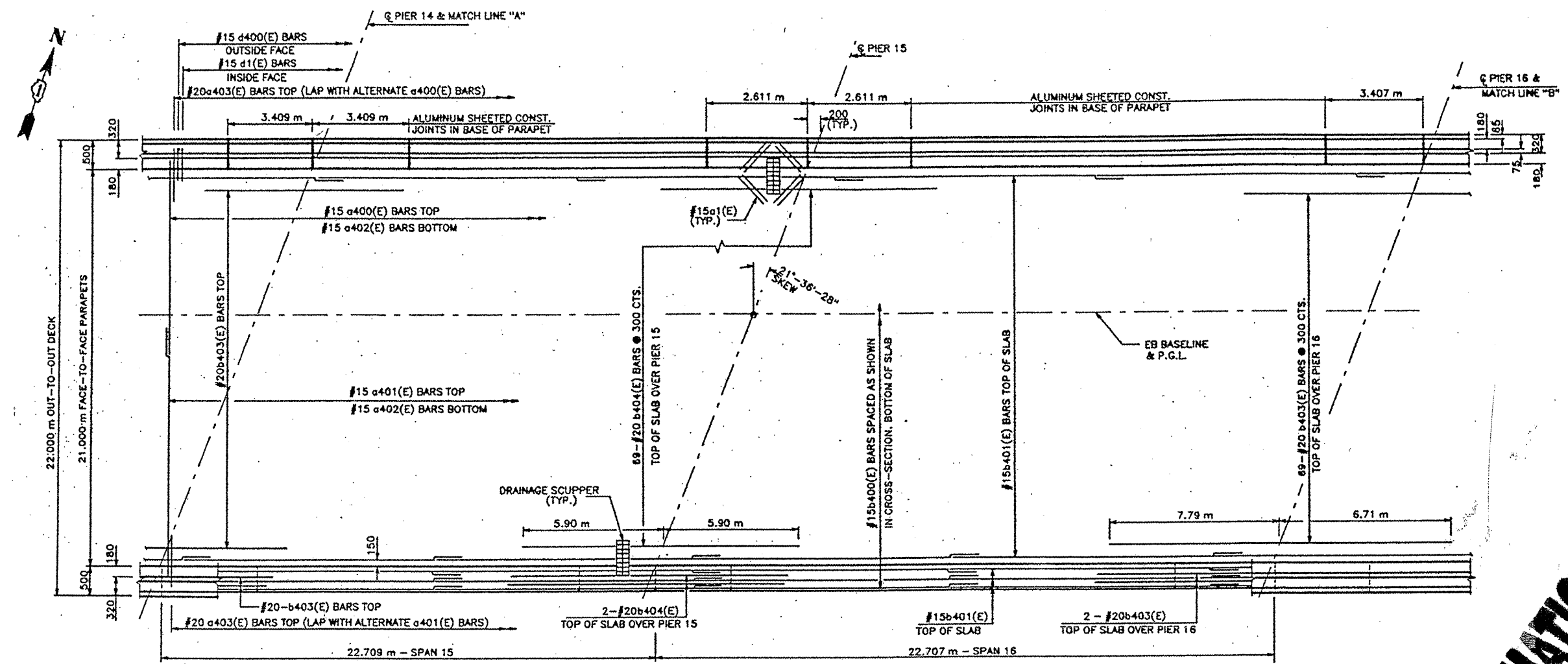


ILLINOIS DEPARTMENT OF
TRANSPORTATION
EXISTING PLANS

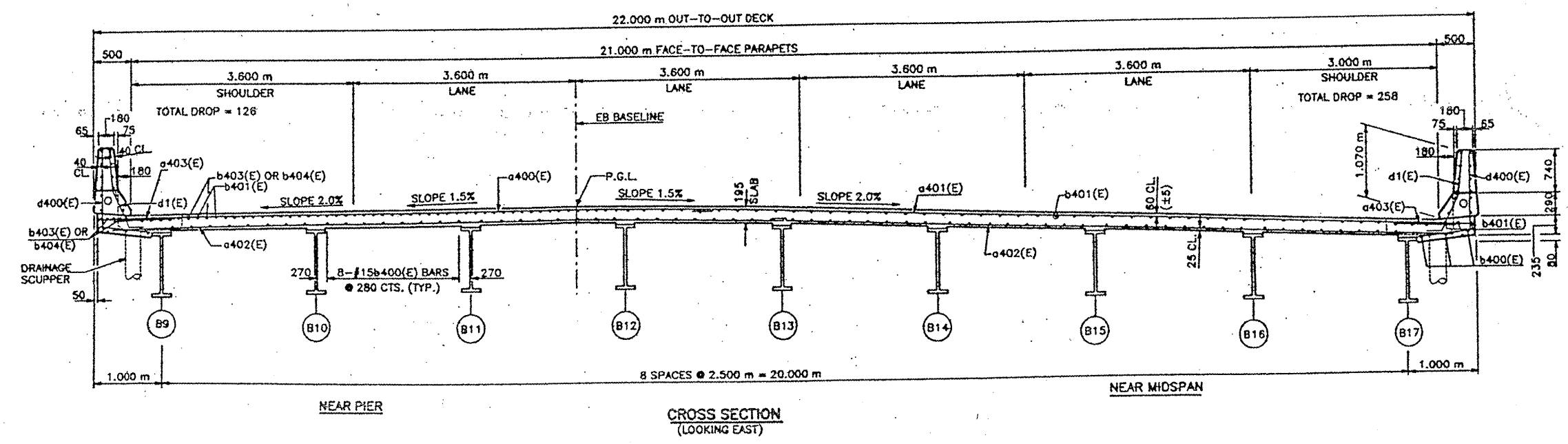
LOCATION 17 (SN 016-1058)
(EB BRIDGE)
SHEET 5 OF 12

ROUTE FAI 55	SECTION 2011-016-1	COUNTY COOK	TOTAL SHEETS 173	SHEET NUMBER 85
-----------------	-----------------------	----------------	---------------------	--------------------

CONTRACT NO. 60P07



FOR INFORMATION ONLY

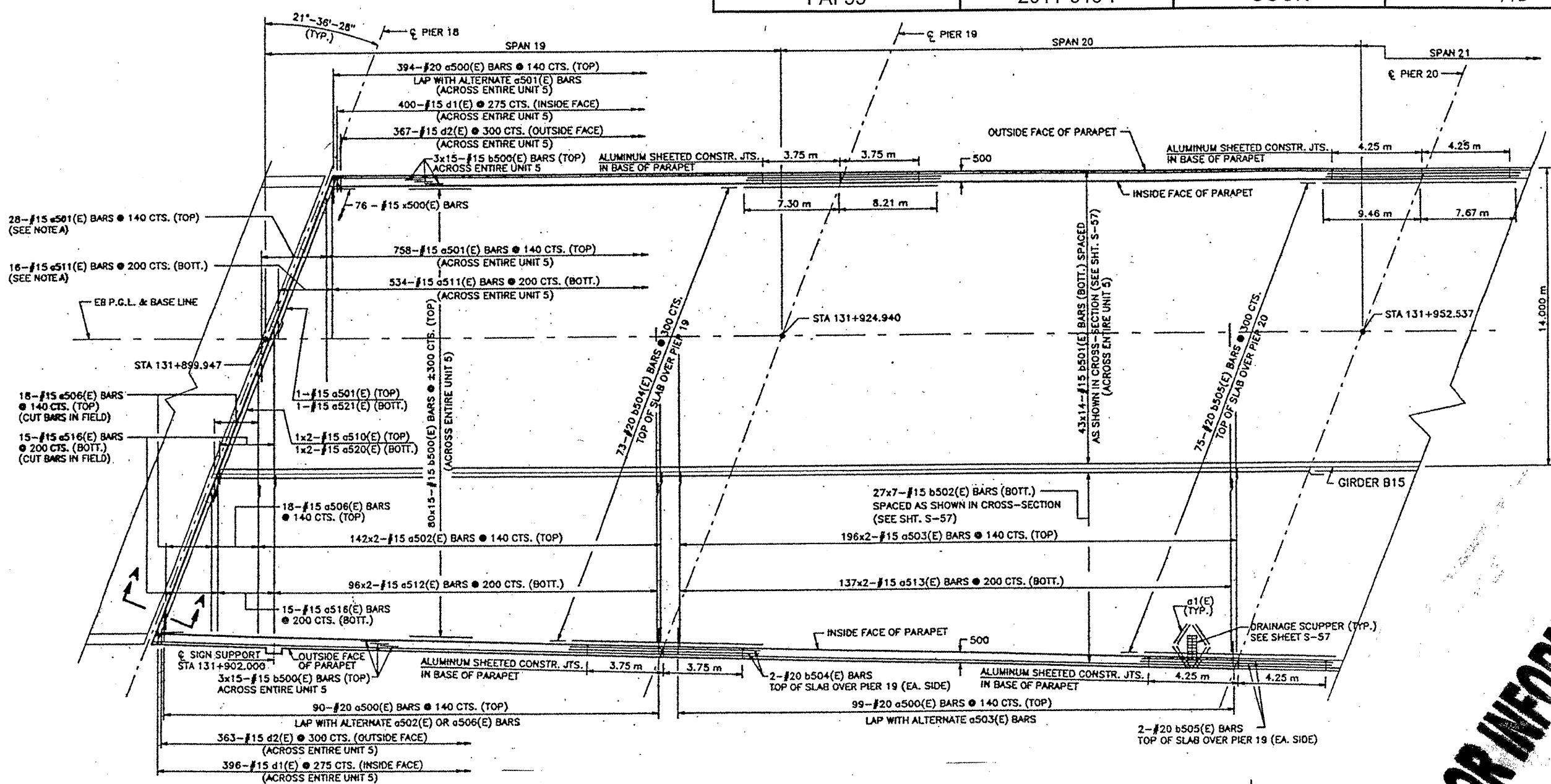


ILLINOIS DEPARTMENT OF
TRANSPORTATION
EXISTING PLANS

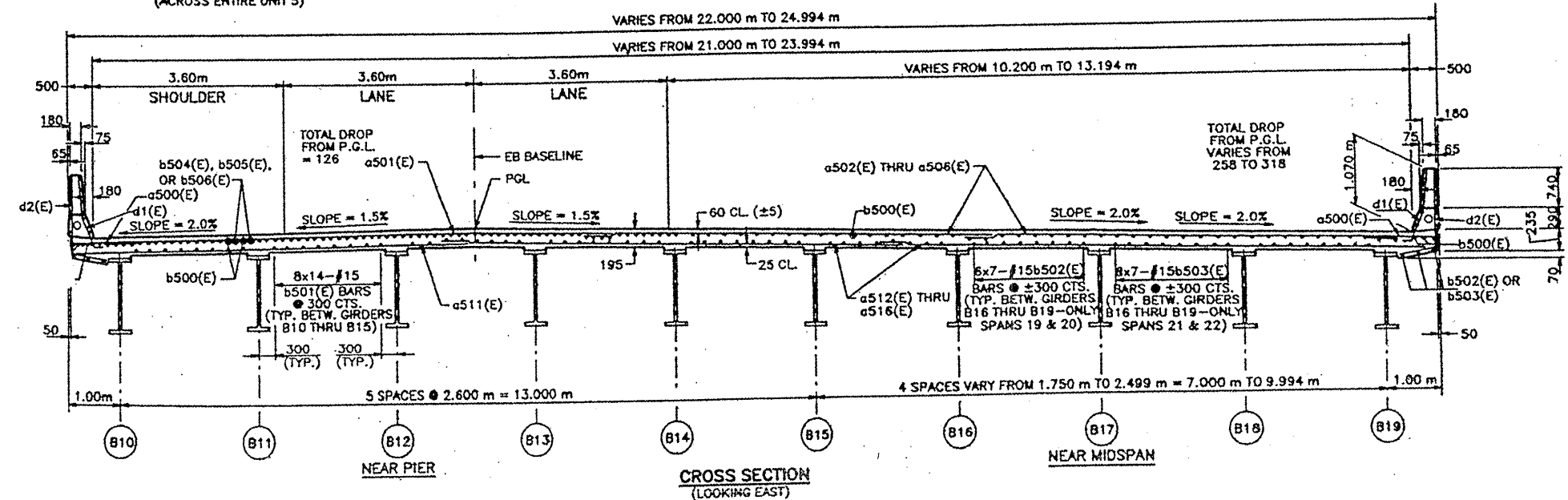
LOCATION 17 (SN 016-1058)
(EB BRIDGE)
SHEET 7 OF 12

ROUTE FAI 55	SECTION 2011-016-I	COUNTY COOK	TOTAL SHEETS 173	SHEET NUMBER 87
-----------------	-----------------------	----------------	---------------------	--------------------

CONTRACT NO. 60P07



FOR INFORMATION ONLY

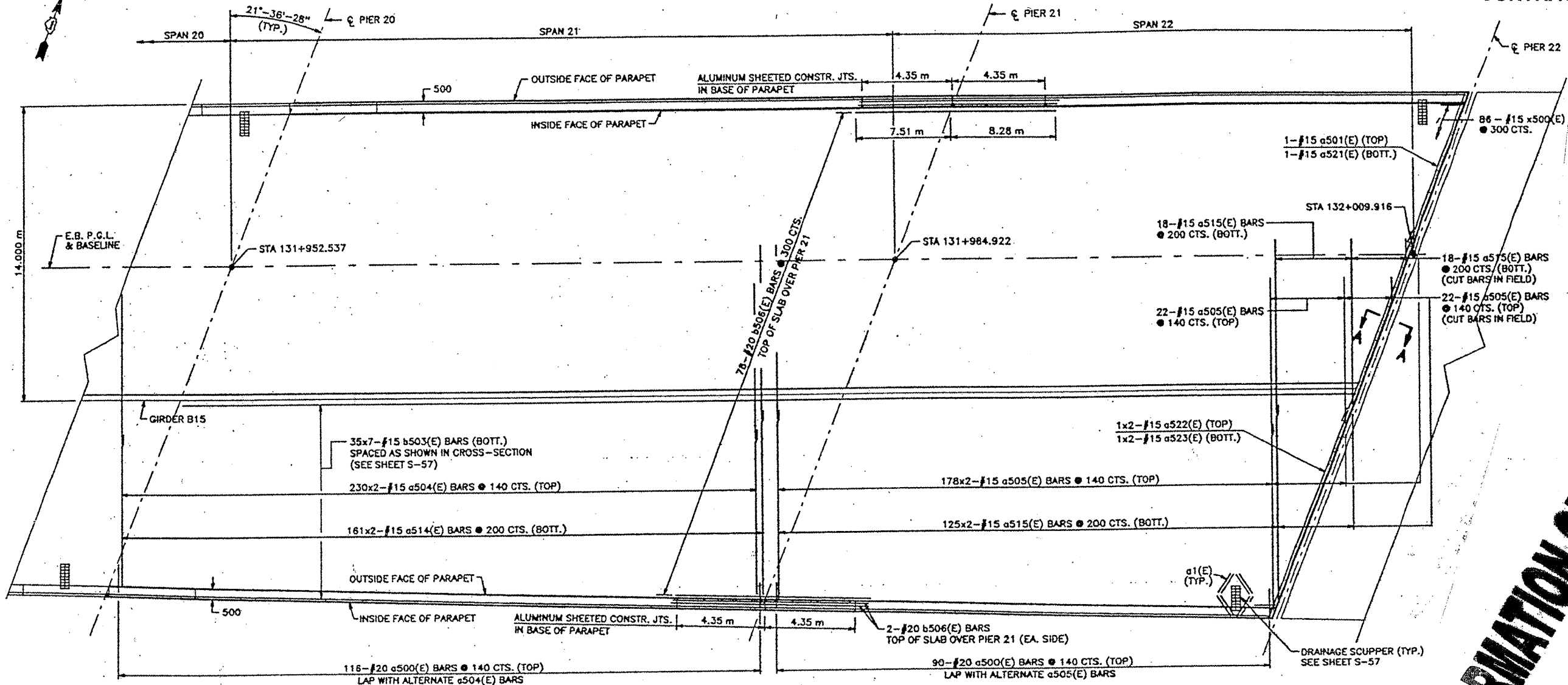


ILLINOIS DEPARTMENT OF
TRANSPORTATION
EXISTING PLANS

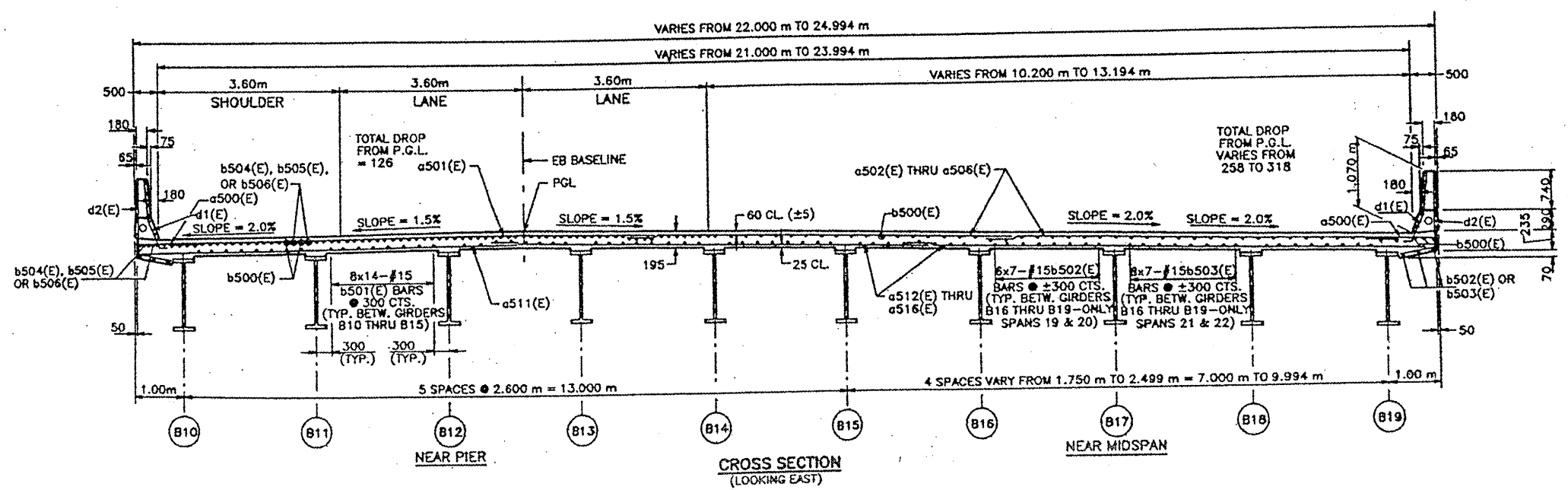
LOCATION 17 (SN 016-1058)
(EB BRIDGE)
SHEET 9 OF 12

ROUTE	SECTION	COUNTY	TOTAL SHEETS	SHEET NUMBER
FAI 55	2011-016-1	COOK	173	88

CONTRACT NO. 60P07



FOR INFORMATION ONLY

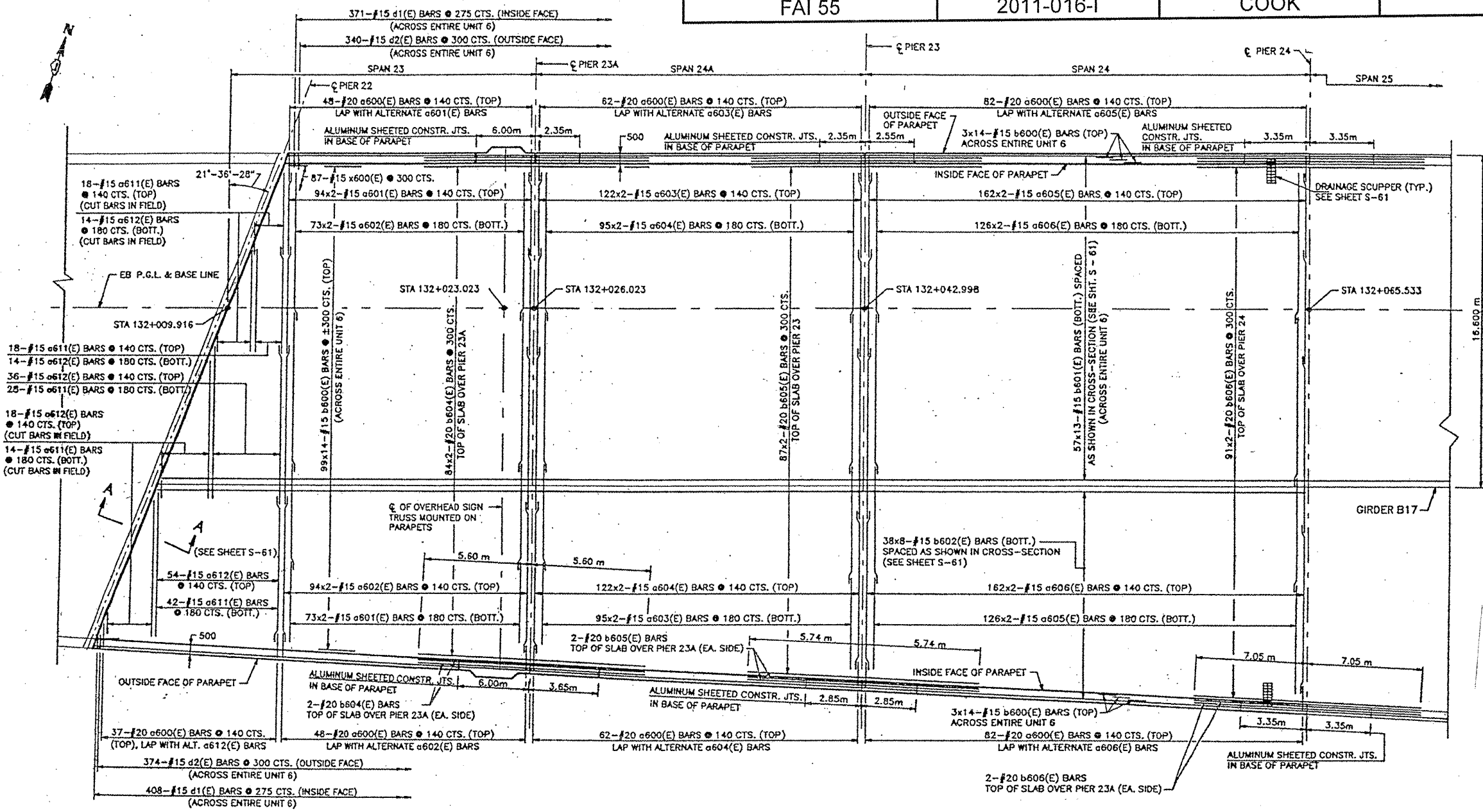


ILLINOIS DEPARTMENT OF
TRANSPORTATION
EXISTING PLANS

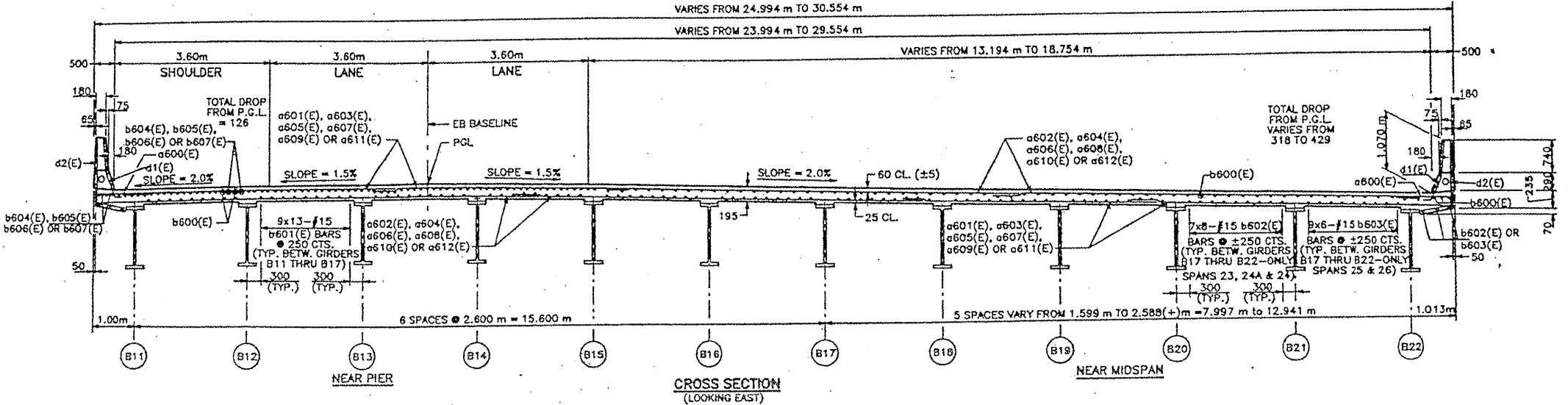
LOCATION 17 (SN 016-1058)
(EB BRIDGE)
SHEET 10 OF 12

ROUTE FAI 55	SECTION 2011-016-1	COUNTY COOK	TOTAL SHEETS 173	SHEET NUMBER 89
-----------------	-----------------------	----------------	---------------------	--------------------

CONTRACT NO. 60P07



FOR INFORMATION ONLY

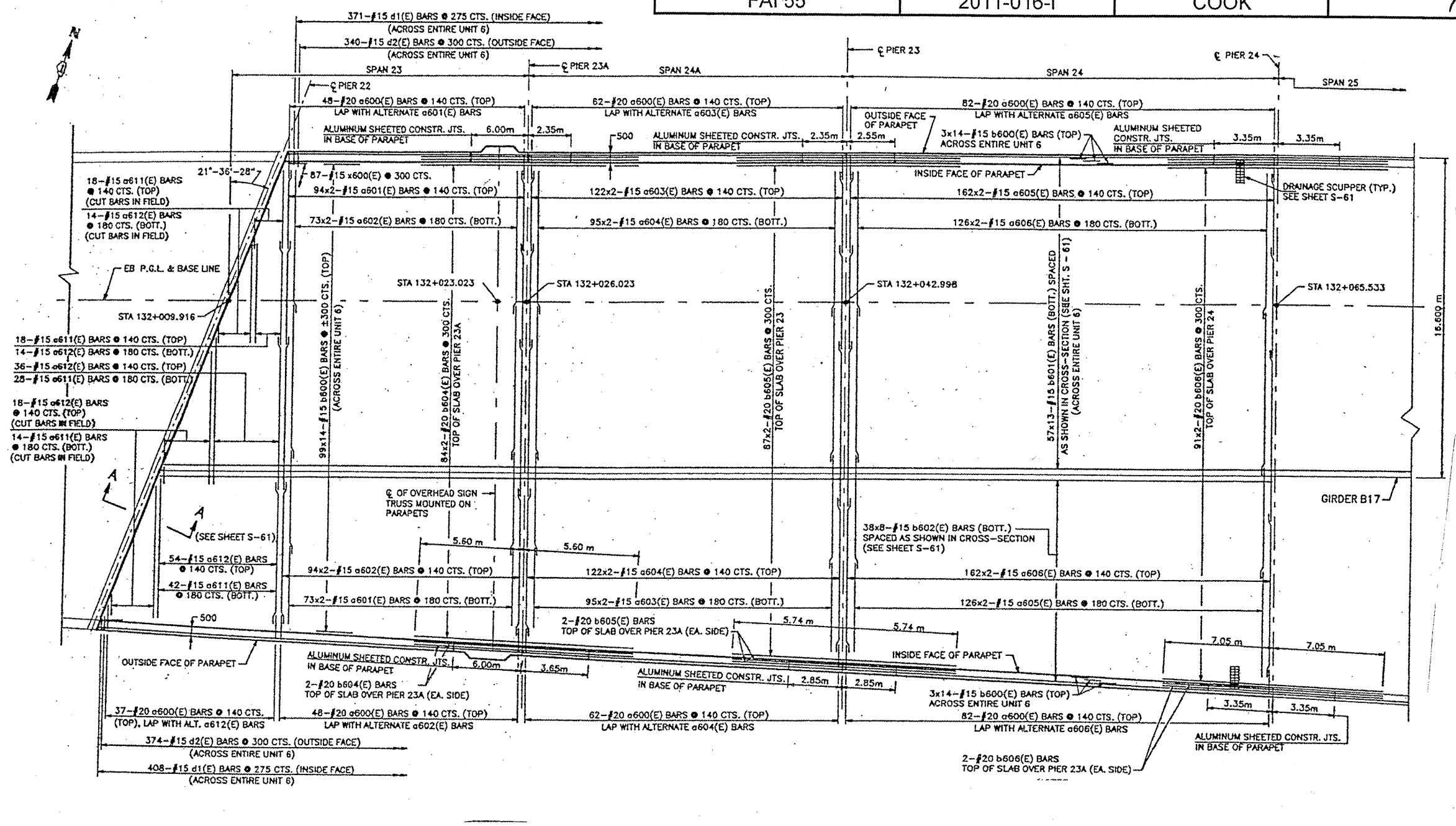


ILLINOIS DEPARTMENT OF
TRANSPORTATION
EXISTING PLANS

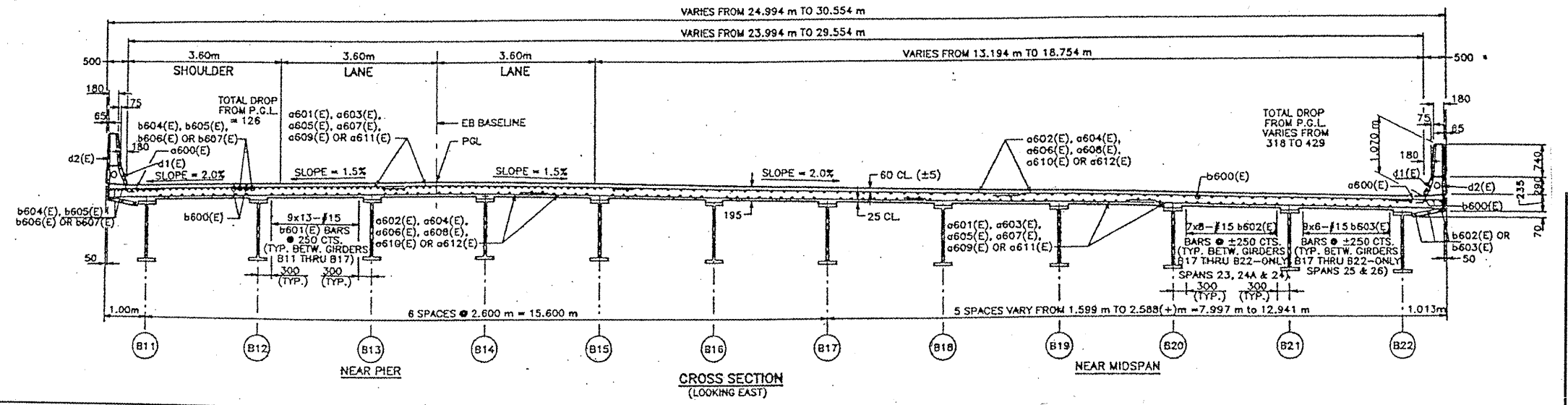
LOCATION 17 (SN 016-1058)
(EB BRIDGE)
SHEET 11 OF 12

ROUTE FAI 55	SECTION 2011-016-I	COUNTY COOK	TOTAL SHEETS 173	SHEET NUMBER 90
-----------------	-----------------------	----------------	---------------------	--------------------

CONTRACT NO. 60P07



FOR INFORMATION ONLY



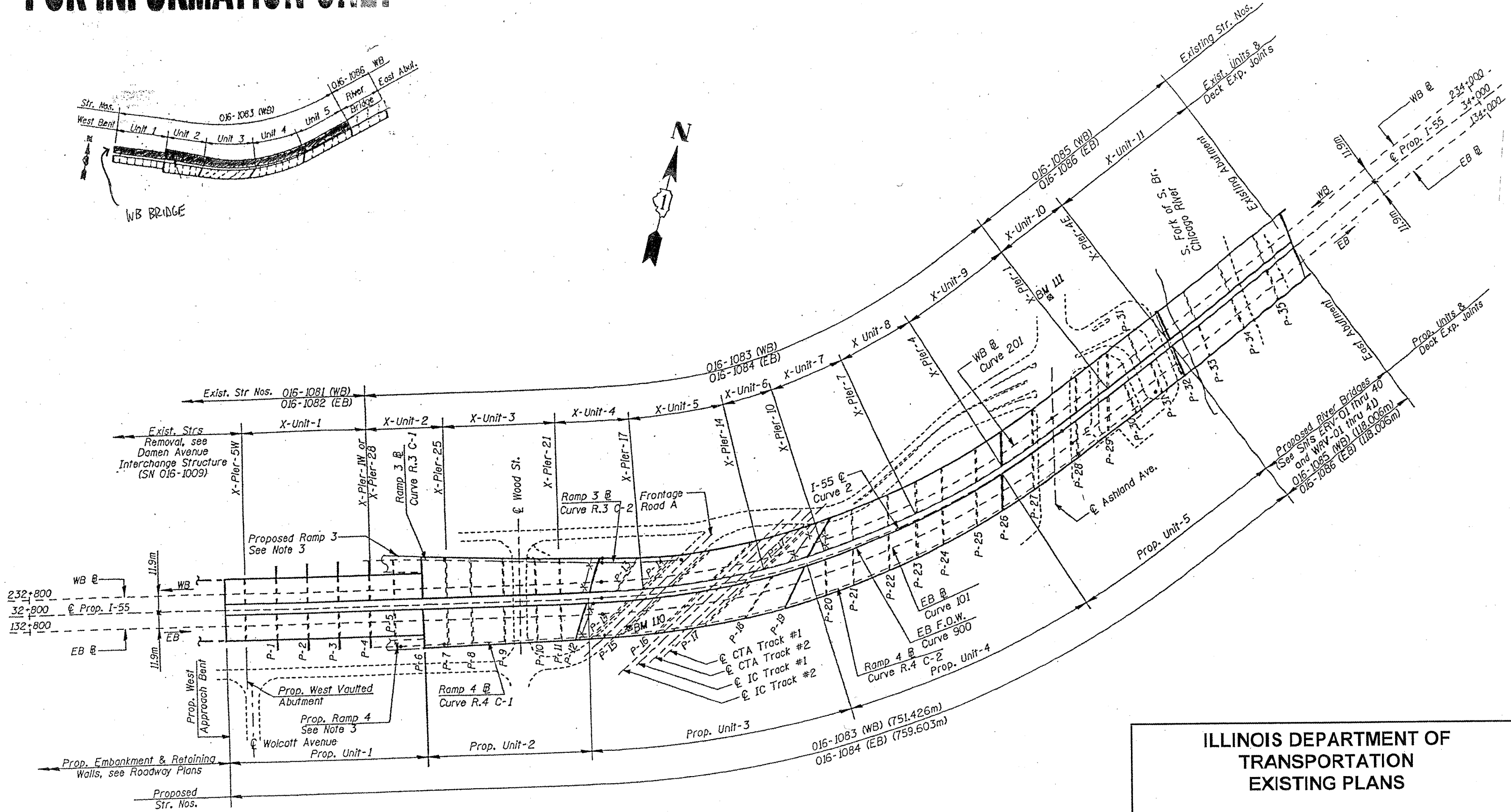
ILLINOIS DEPARTMENT OF
TRANSPORTATION
EXISTING PLANS

LOCATION 17 (SN 016-1058)
(EB BRIDGE)
SHEET 12 OF 12

ROUTE	SECTION	COUNTY	TOTAL SHEETS	SHEET NUMBER
FAI 55	2011-016-I	COOK	173	91

CONTRACT NO. 60P07

FOR INFORMATION ONLY

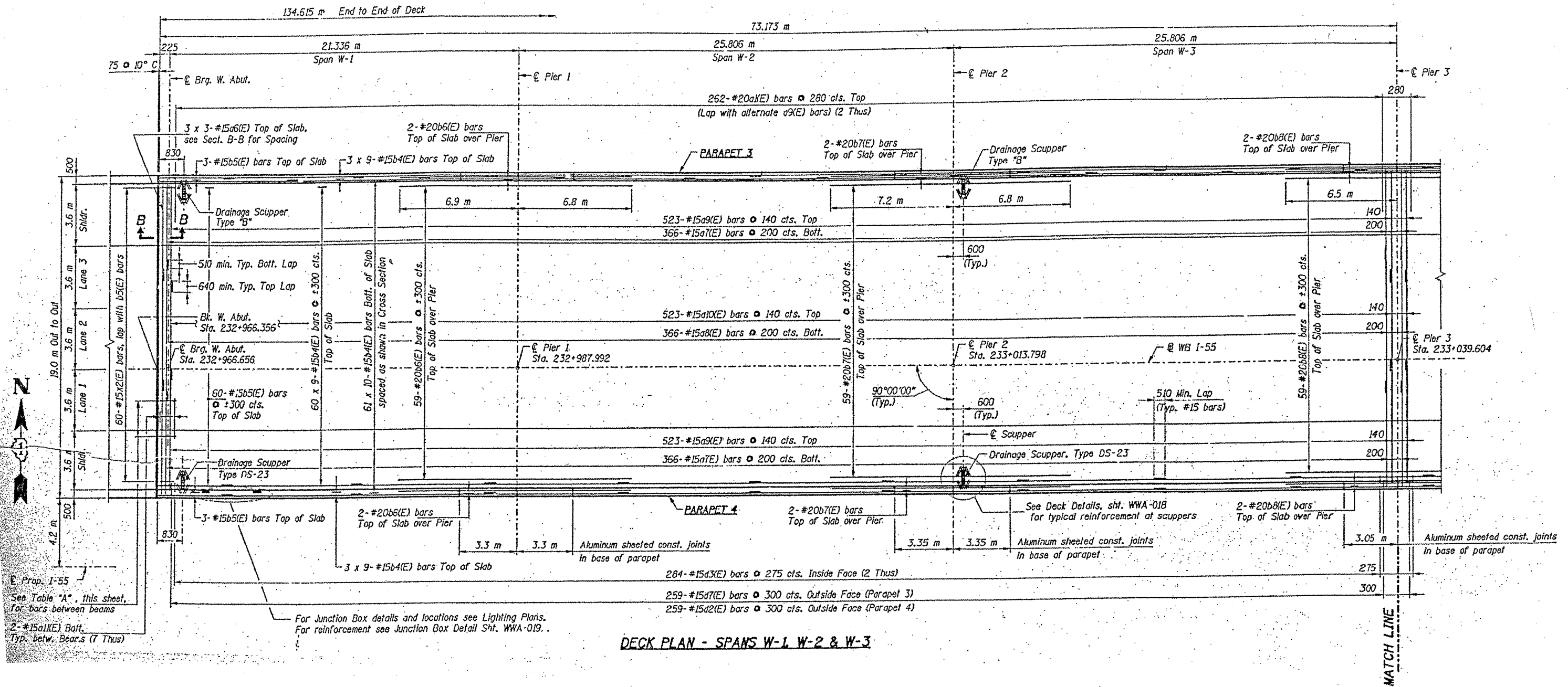


ILLINOIS DEPARTMENT OF
TRANSPORTATION
EXISTING PLANS

LOCATION 18 (SN 016-1083)
(WB BRIDGE)
SHEET 1 OF 21

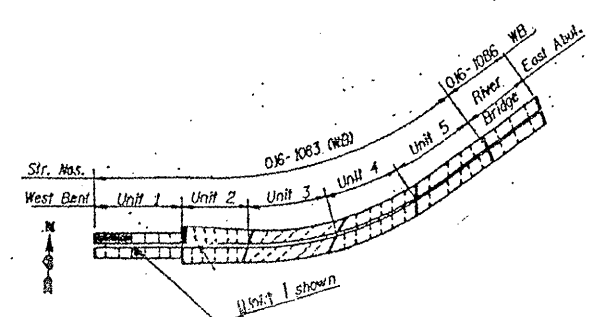
ROUTE FAI 55	SECTION 2011-016-1	COUNTY COOK	TOTAL SHEETS 173	SHEET NUMBER 92
-----------------	-----------------------	----------------	---------------------	--------------------

CONTRACT NO. 60P07



DECK PLAN - SPANS W-1, W-2 & W-3

FOR INFORMATION ONLY

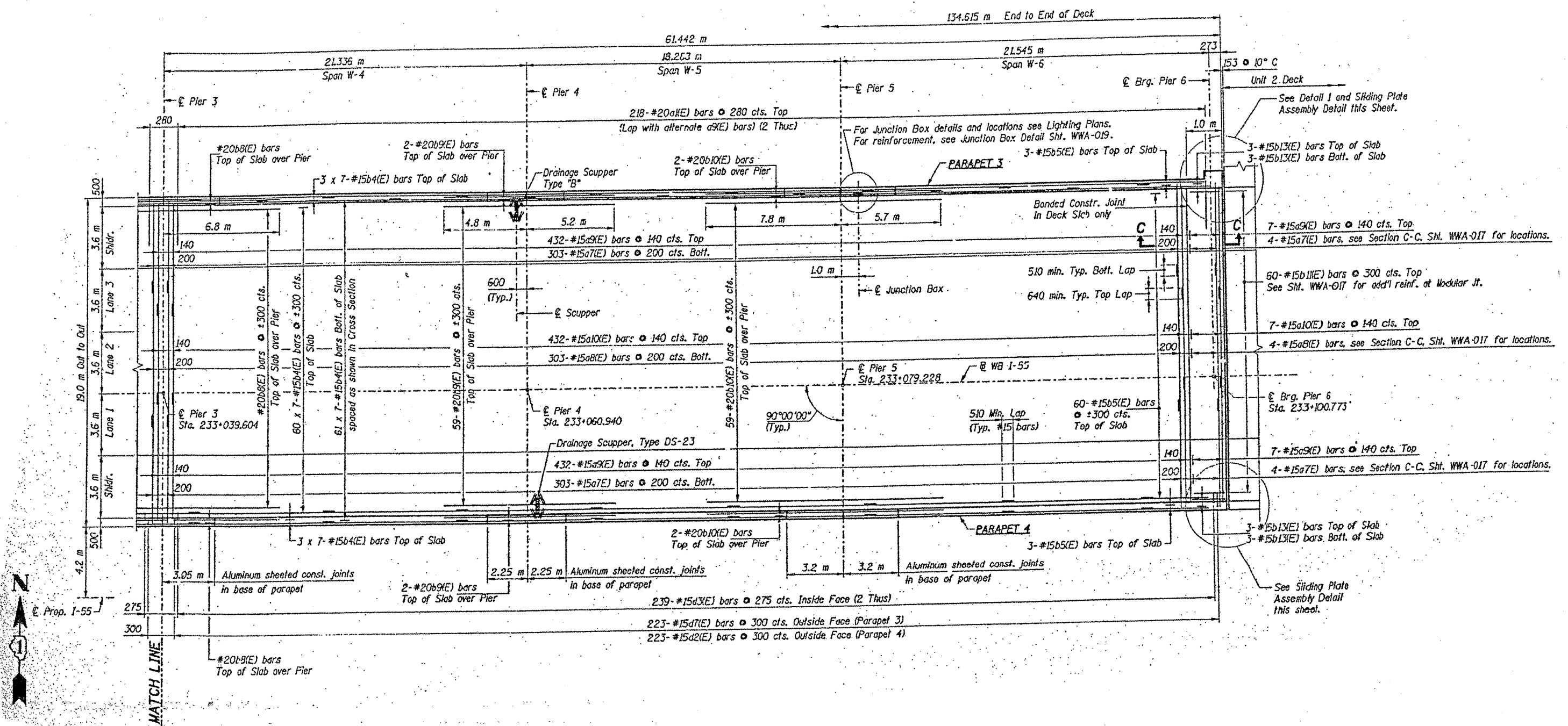


ILLINOIS DEPARTMENT OF
TRANSPORTATION
EXISTING PLANS

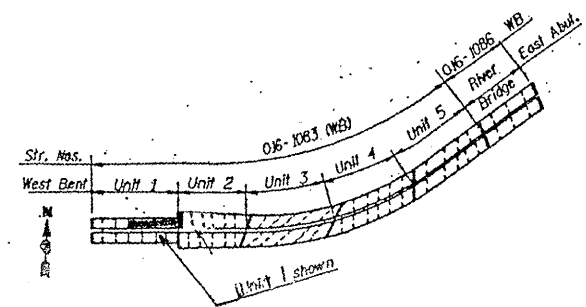
LOCATION 18 (SN 016-1083)
(WB BRIDGE)
SHEET 2 OF 21

ROUTE FAI 55	SECTION 2011-016-1	COUNTY COOK	TOTAL SHEETS 173	SHEET NUMBER 93
-----------------	-----------------------	----------------	---------------------	--------------------

CONTRACT NO. 60P07



FOR INFORMATION ONLY



ILLINOIS DEPARTMENT OF
TRANSPORTATION
EXISTING PLANS

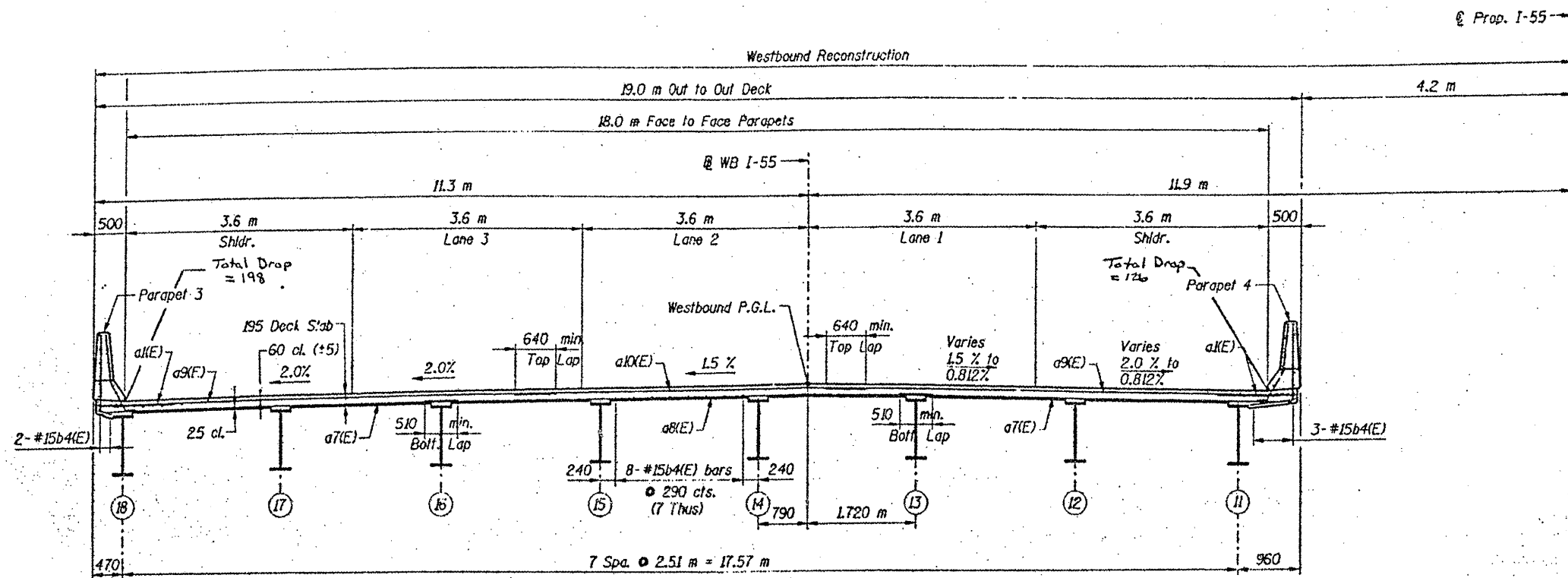
LOCATION 18 (SN 016-1083)
(WB BRIDGE)
SHEET 3 OF 21

UNIT 1 CROSS SECTION

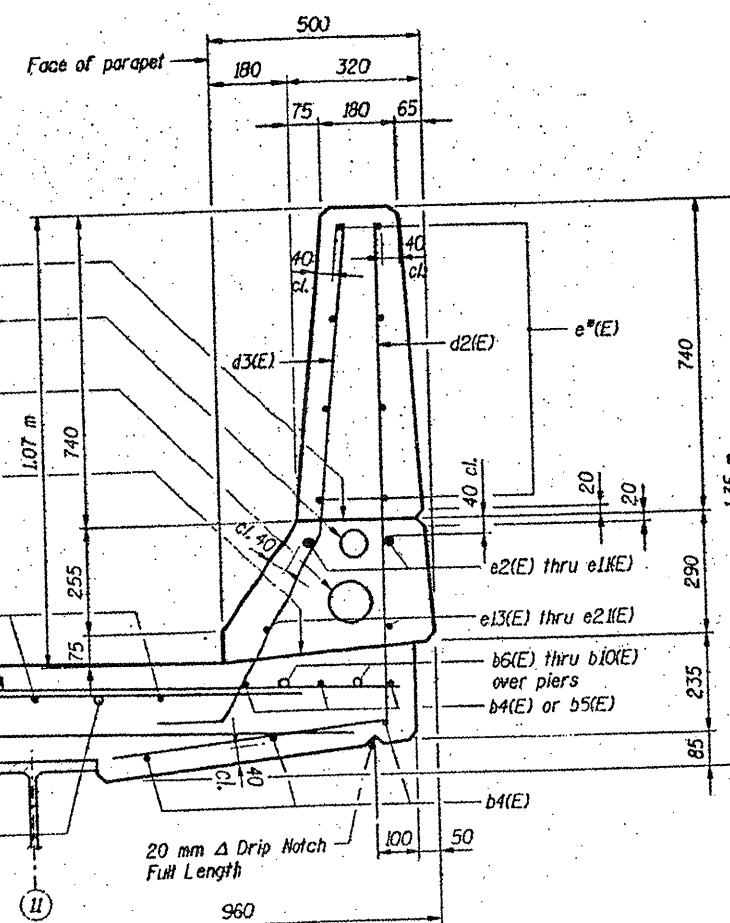
ROUTE FAI 55	SECTION 2011-016-1	COUNTY COOK	TOTAL SHEETS 173	SHEET NUMBER 94
-----------------	-----------------------	----------------	---------------------	--------------------

CONTRACT NO. 60P07

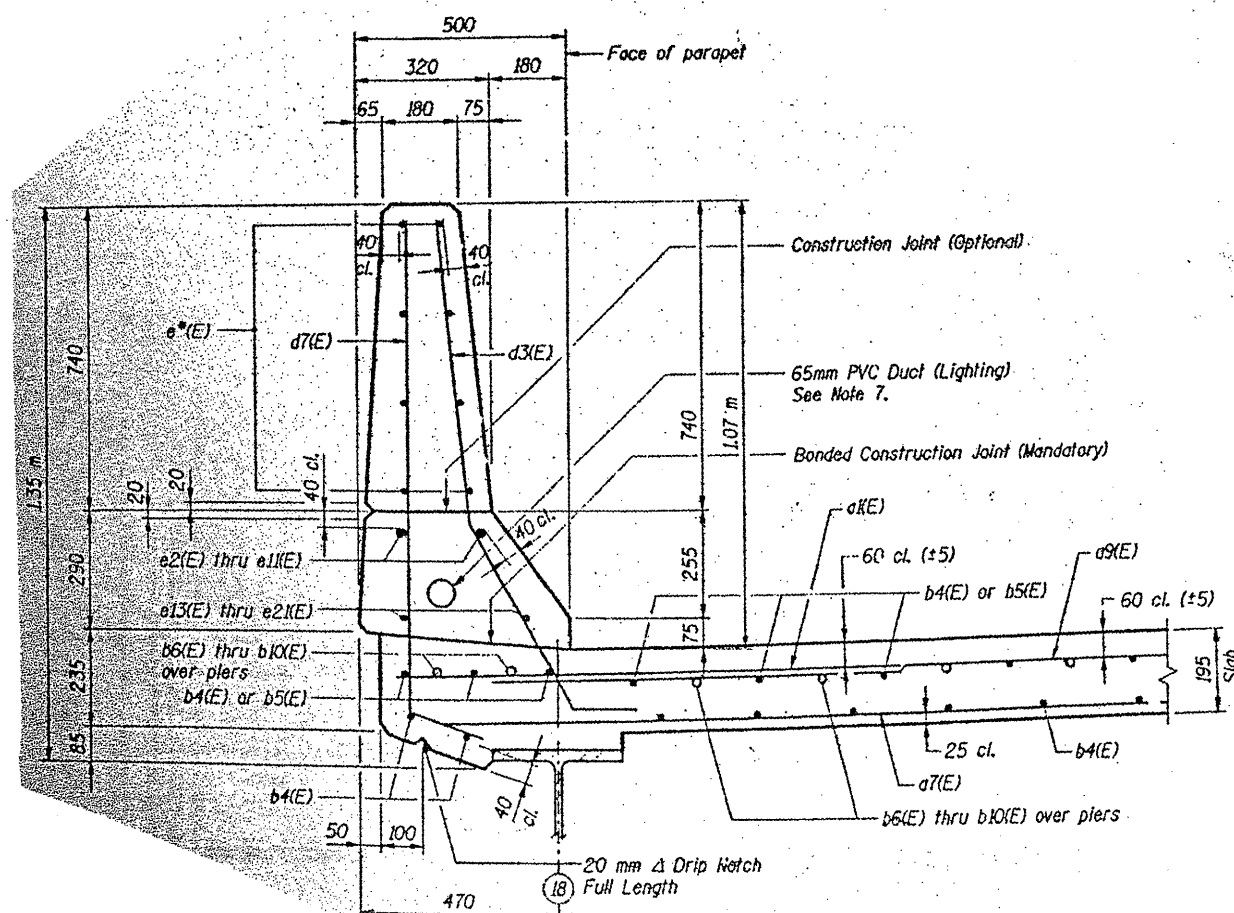
Prop. I-55



DECK CROSS SECTION
(Looking East)



SECTION THRU PARAPET 4



SECTION THRU PARAPET 3

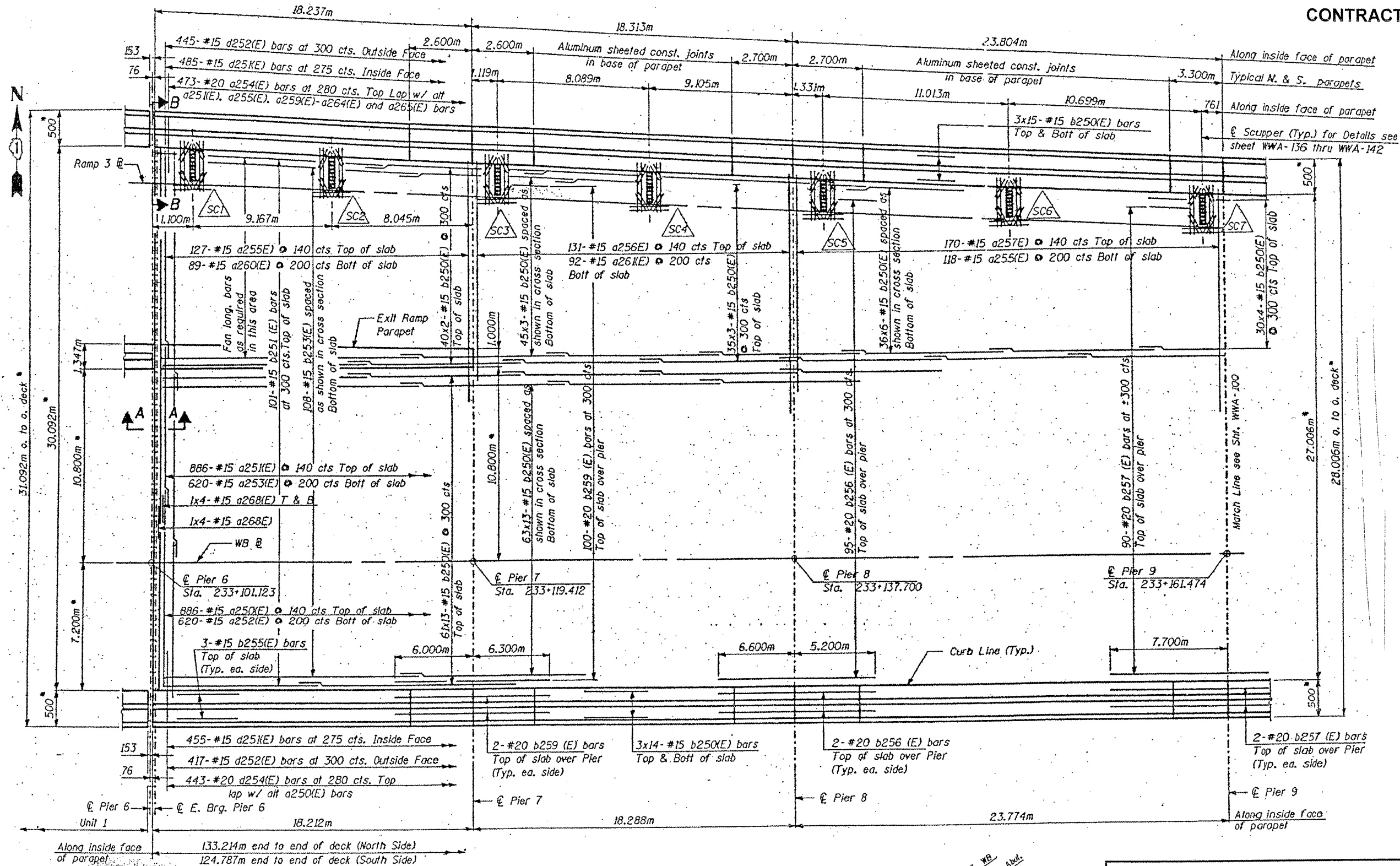
FOR INFORMATION ONLY

ILLINOIS DEPARTMENT OF
TRANSPORTATION
EXISTING PLANS

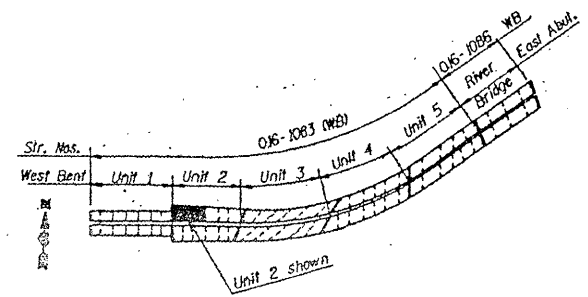
LOCATION 18 (SN 016-1083)
(WB BRIDGE)
SHEET 4 OF 21

ROUTE FAI 55	SECTION 2011-016-1	COUNTY COOK	TOTAL SHEETS 173	SHEET NUMBER 95
-----------------	-----------------------	----------------	---------------------	--------------------

CONTRACT NO. 60P07



FOR INFORMATION ONLY

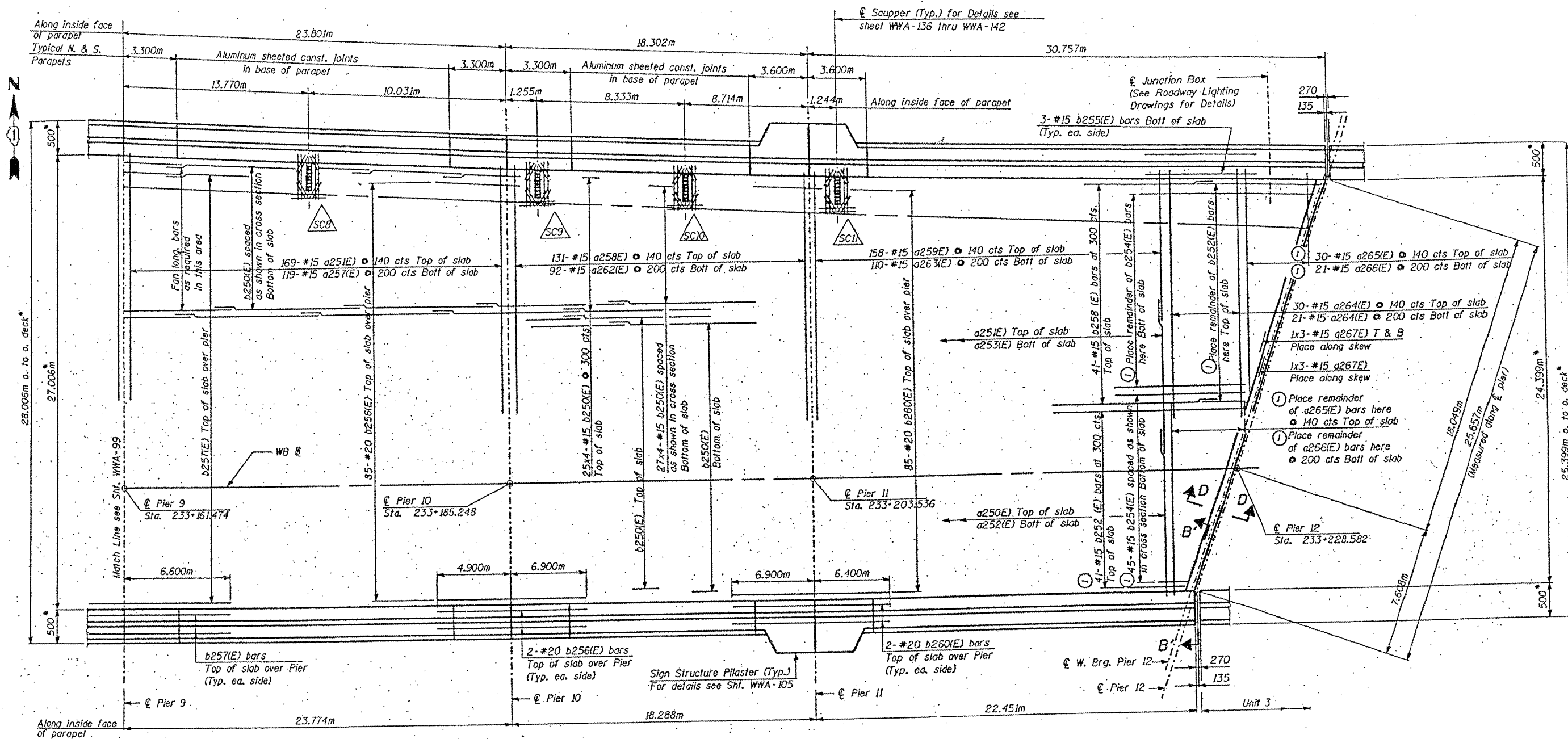


**ILLINOIS DEPARTMENT OF TRANSPORTATION
EXISTING PLANS**

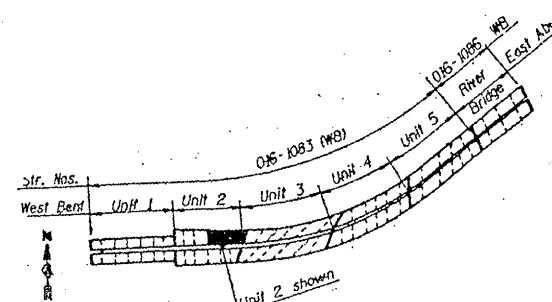
LOCATION 18 (SN 016-1083)
(WB BRIDGE)
SHEET 5 OF 21

ROUTE	SECTION	COUNTY	TOTAL SHEETS	SHEET NUMBER
FAI 55	2011-016-I	COOK	173	96

CONTRACT NO. 60P07



FOR INFORMATION ONLY

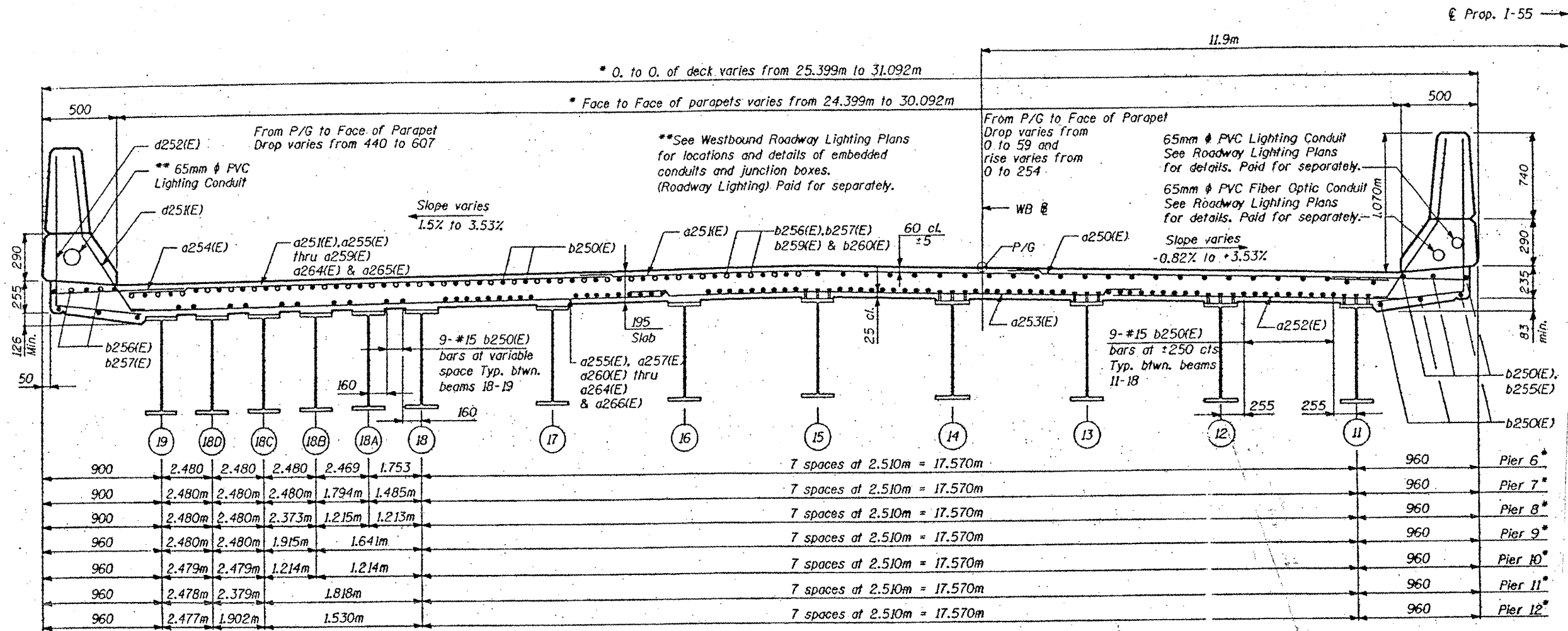


ILLINOIS DEPARTMENT OF
TRANSPORTATION
EXISTING PLANS

LOCATION 18 (SN 016-1083)
(WB BRIDGE)
SHEET 6 OF 21

ROUTE	SECTION	COUNTY	TOTAL SHEETS	SHEET NUMBER
FAI 55	2011-016-I	COOK	173	97

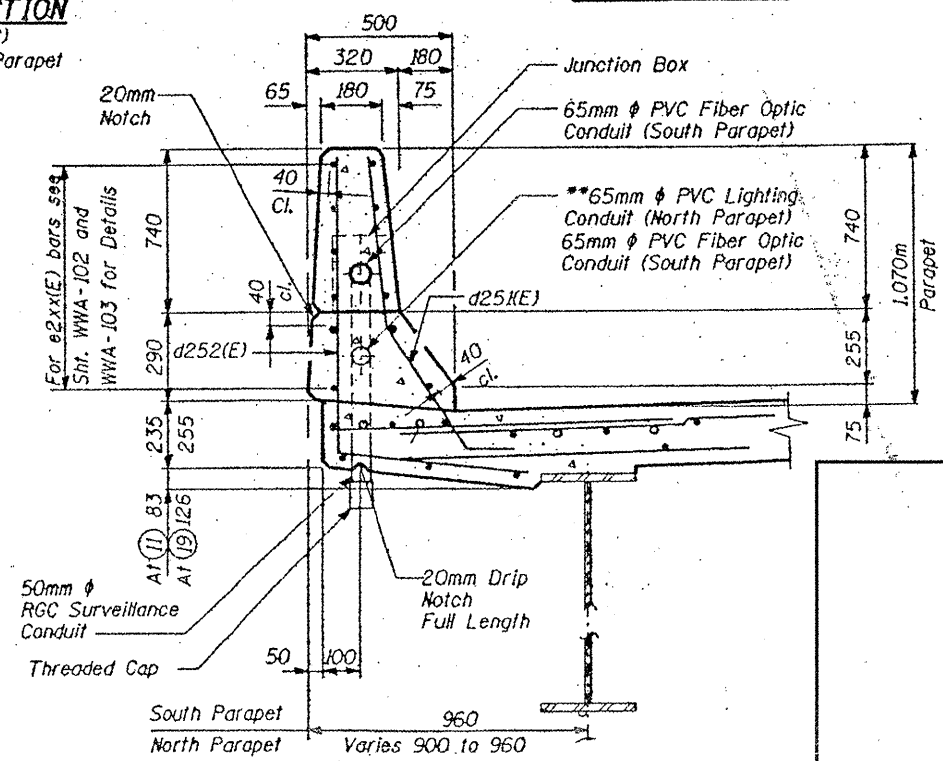
CONTRACT NO. 60P07



NEAR PIER

CROSS SECTION
(looking East)
Exit Ramp Parapet not shown

NEAR MIDSPAN



PARAPET SECTION

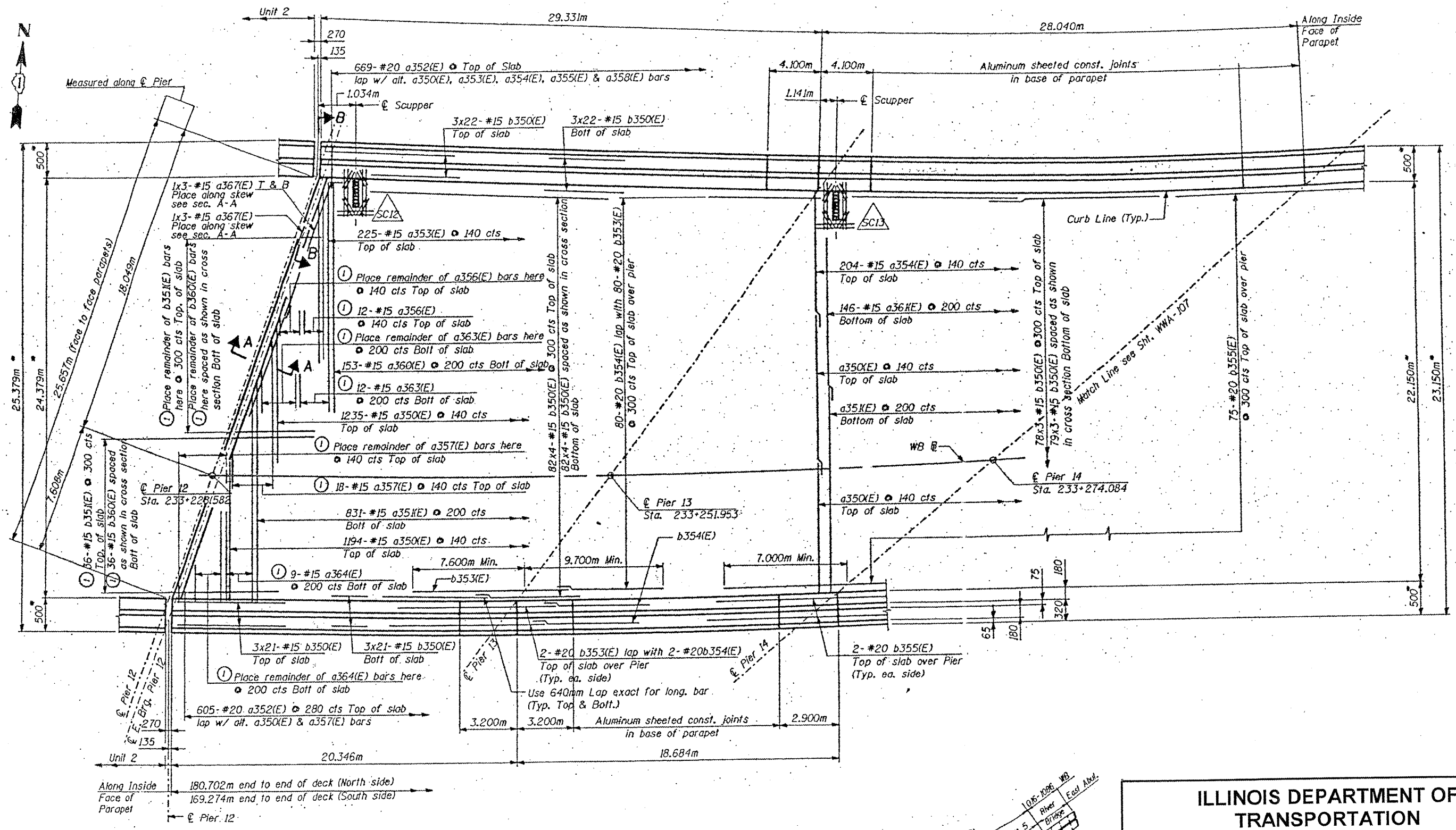
FOR INFORMATION ONLY

ILLINOIS DEPARTMENT OF
TRANSPORTATION
EXISTING PLANS

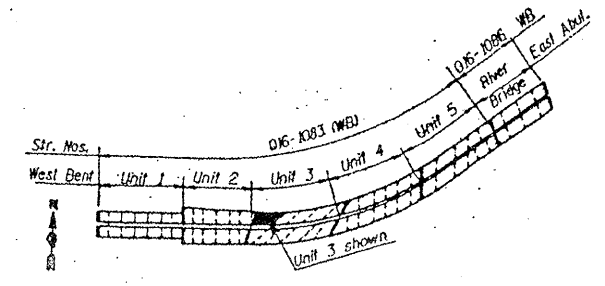
LOCATION 18 (SN 016-1083)
(WB BRIDGE)
SHEET 7 OF 21

ROUTE FAI 55	SECTION 2011-016-1	COUNTY COOK	TOTAL SHEETS 173	SHEET NUMBER 98
-----------------	-----------------------	----------------	---------------------	--------------------

CONTRACT NO. 60P07



FOR INFORMATION ONLY

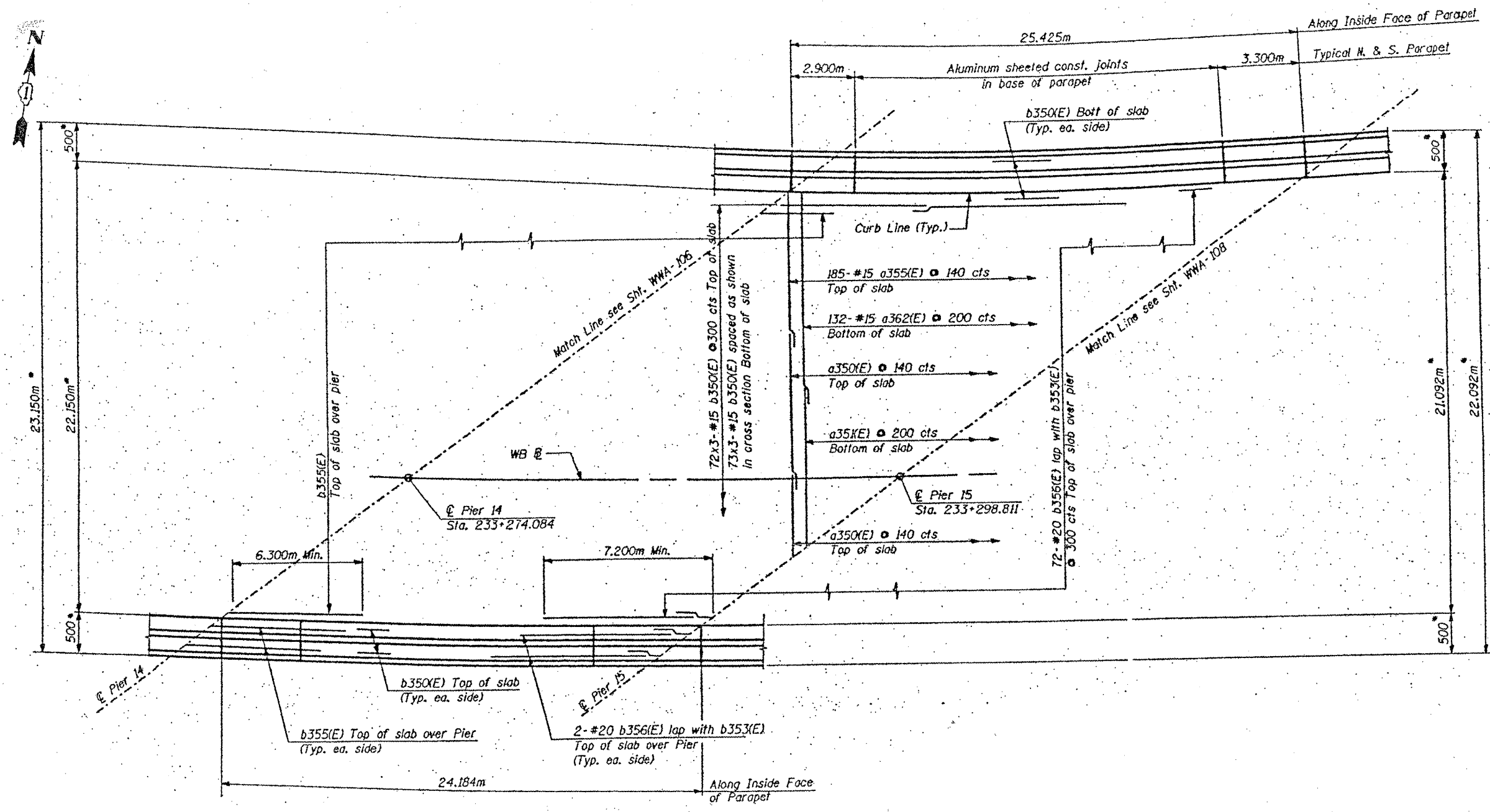


ILLINOIS DEPARTMENT OF
TRANSPORTATION
EXISTING PLANS

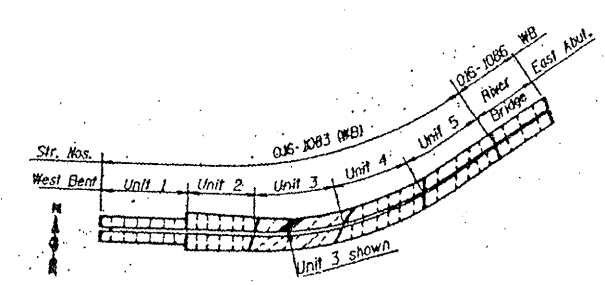
LOCATION 18 (SN 016-1083)
(WB BRIDGE)
SHEET 8 OF 21

ROUTE	SECTION	COUNTY	TOTAL SHEETS	SHEET NUMBER
FAI 55	2011-016-I	COOK	173	99

CONTRACT NO. 60P07



FOR INFORMATION ONLY

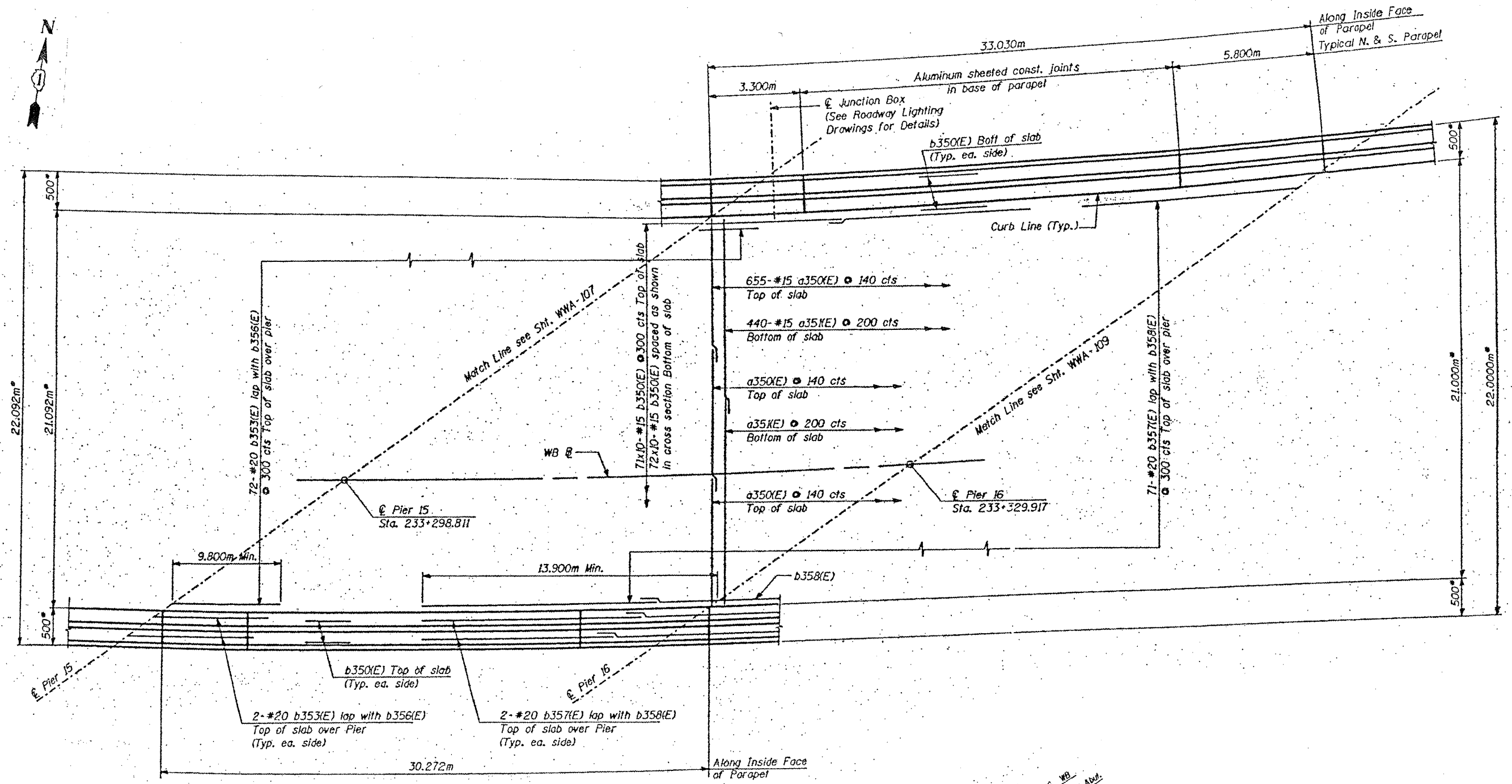


ILLINOIS DEPARTMENT OF
TRANSPORTATION
EXISTING PLANS

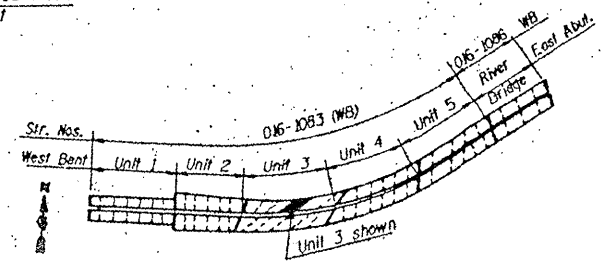
LOCATION 18 (SN 016-1083)
(WB BRIDGE)
SHEET 9 OF 21

ROUTE	SECTION	COUNTY	TOTAL SHEETS	SHEET NUMBER
FAI 55	2011-016-I	COOK	173	100

CONTRACT NO. 60P07



FOR INFORMATION ONLY



ILLINOIS DEPARTMENT OF
TRANSPORTATION
EXISTING PLANS

LOCATION 18 (SN 016-1083)
(WB BRIDGE)
SHEET 10 OF 21