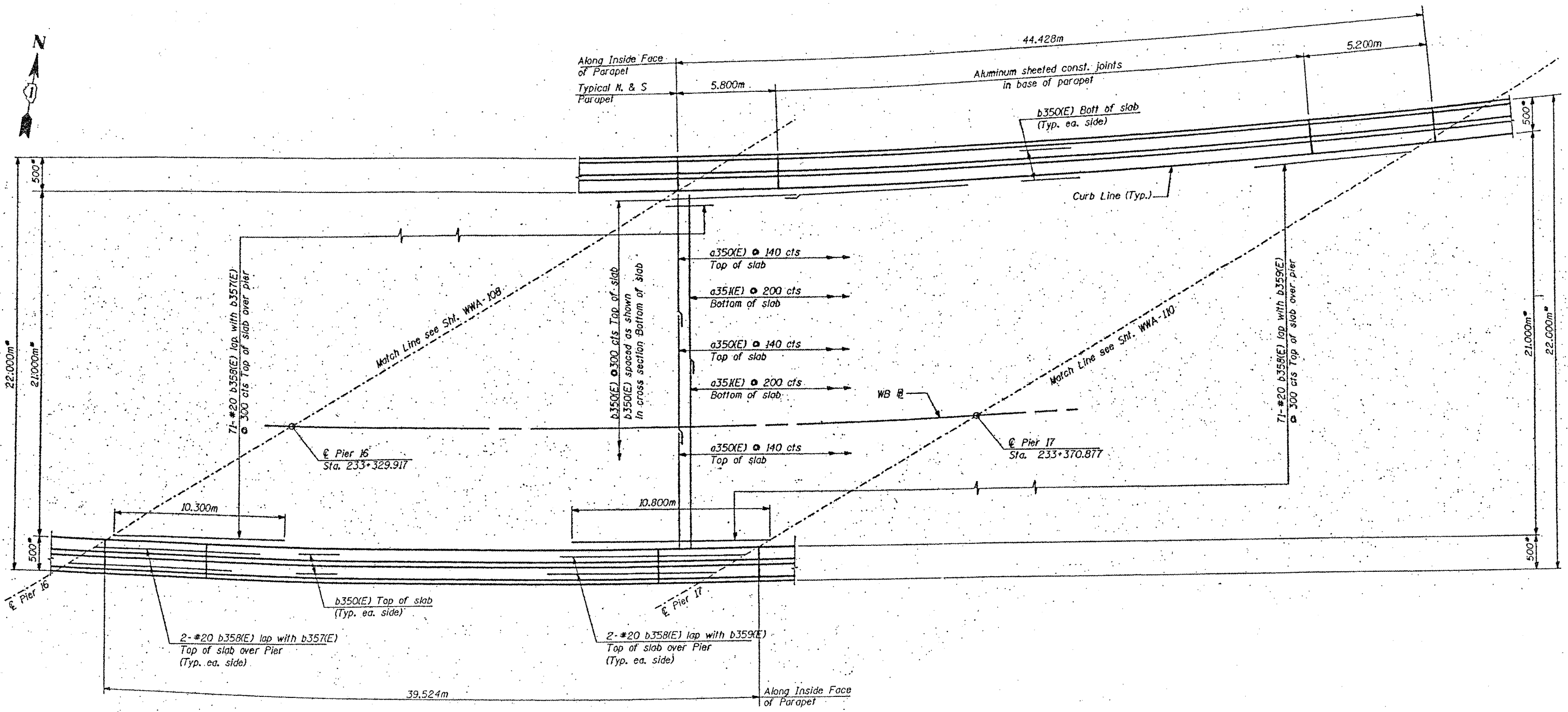
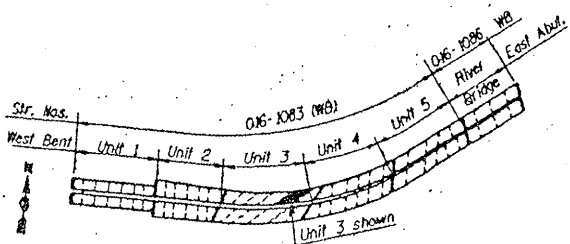


ROUTE	SECTION	COUNTY	TOTAL SHEETS	SHEET NUMBER
FAI 55	2011-016-1	COOK	173	101

CONTRACT NO. 60P07



FOR INFORMATION ONLY

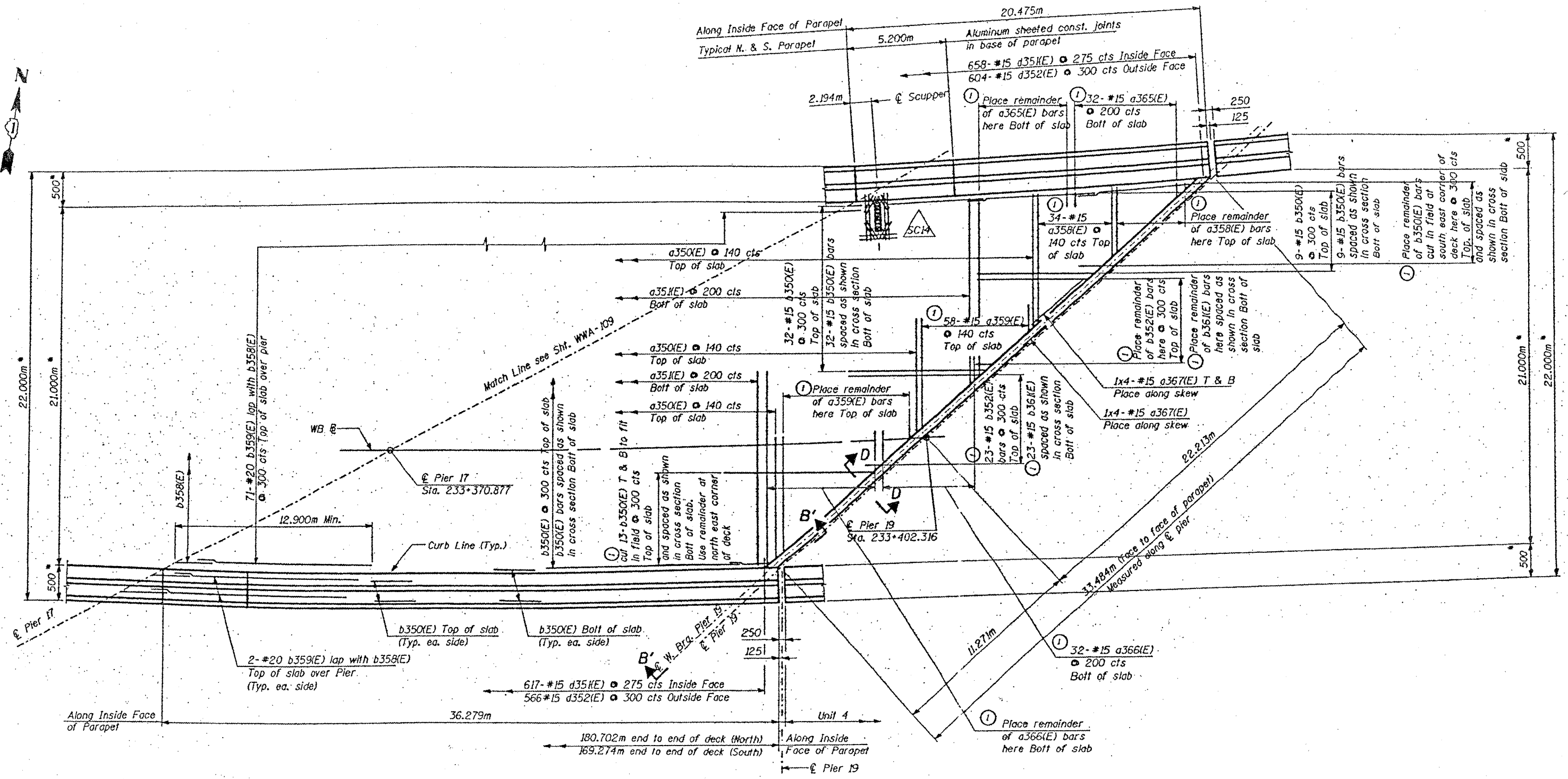


ILLINOIS DEPARTMENT OF
TRANSPORTATION
EXISTING PLANS

LOCATION 18 (SN 016-1083)
(WB BRIDGE)
SHEET 11 OF 21

ROUTE	SECTION	COUNTY	TOTAL SHEETS	SHEET NUMBER
FAI 55	2011-016-1	COOK	173	102

CONTRACT NO. 60P07



FOR INFORMATION ONLY

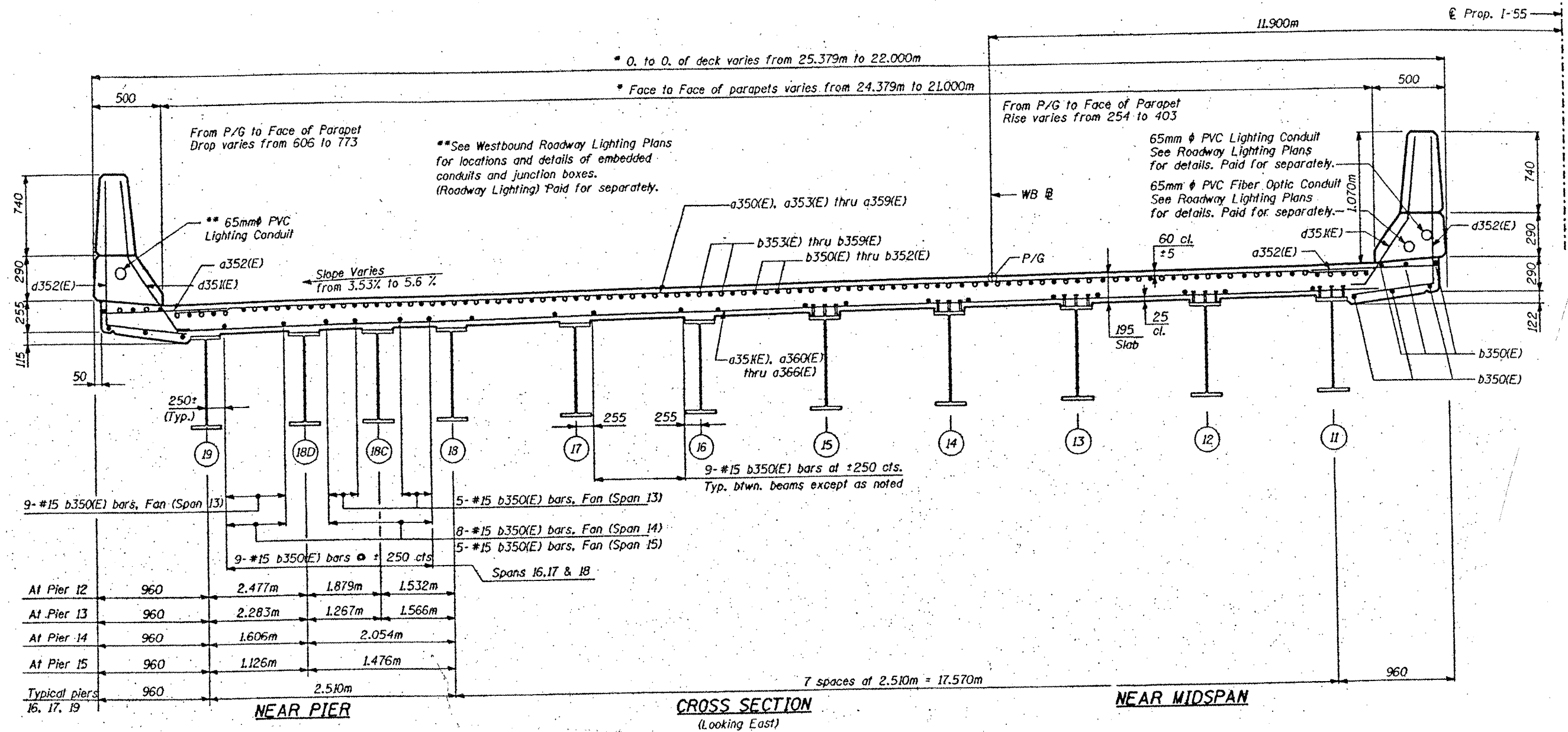
ILLINOIS DEPARTMENT OF
TRANSPORTATION
EXISTING PLANS

LOCATION 18 (SN 016-1083)
(WB BRIDGE)
SHEET 12 OF 21

ROUTE	SECTION	COUNTY	TOTAL SHEETS	SHEET NUMBER
FAI 55	2011-016-I	COOK	173	103

CONTRACT NO. 60P07

UNIT 3 CROSS SECTION



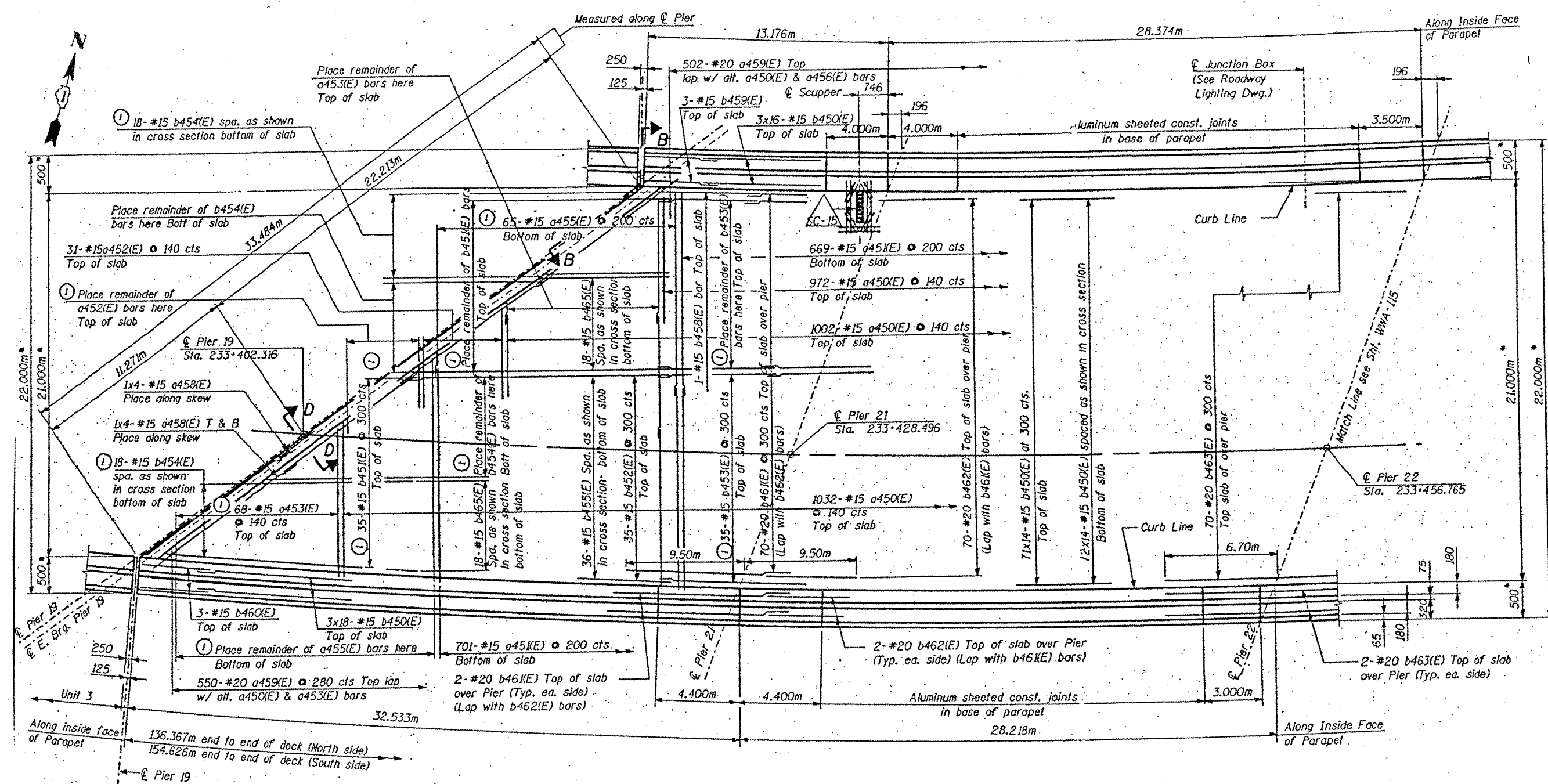
FOR INFORMATION ONLY

ILLINOIS DEPARTMENT OF
TRANSPORTATION
EXISTING PLANS

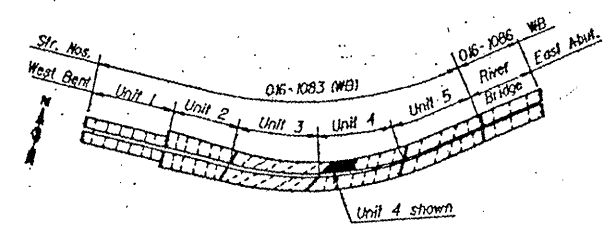
LOCATION 18 (SN 016-1083)
(WB BRIDGE)
SHEET 13 OF 21

ROUTE FAI 55	SECTION 2011-016-I	COUNTY COOK	TOTAL SHEETS 173	SHEET NUMBER 104
-----------------	-----------------------	----------------	---------------------	---------------------

CONTRACT NO. 60P07



FOR INFORMATION ONLY

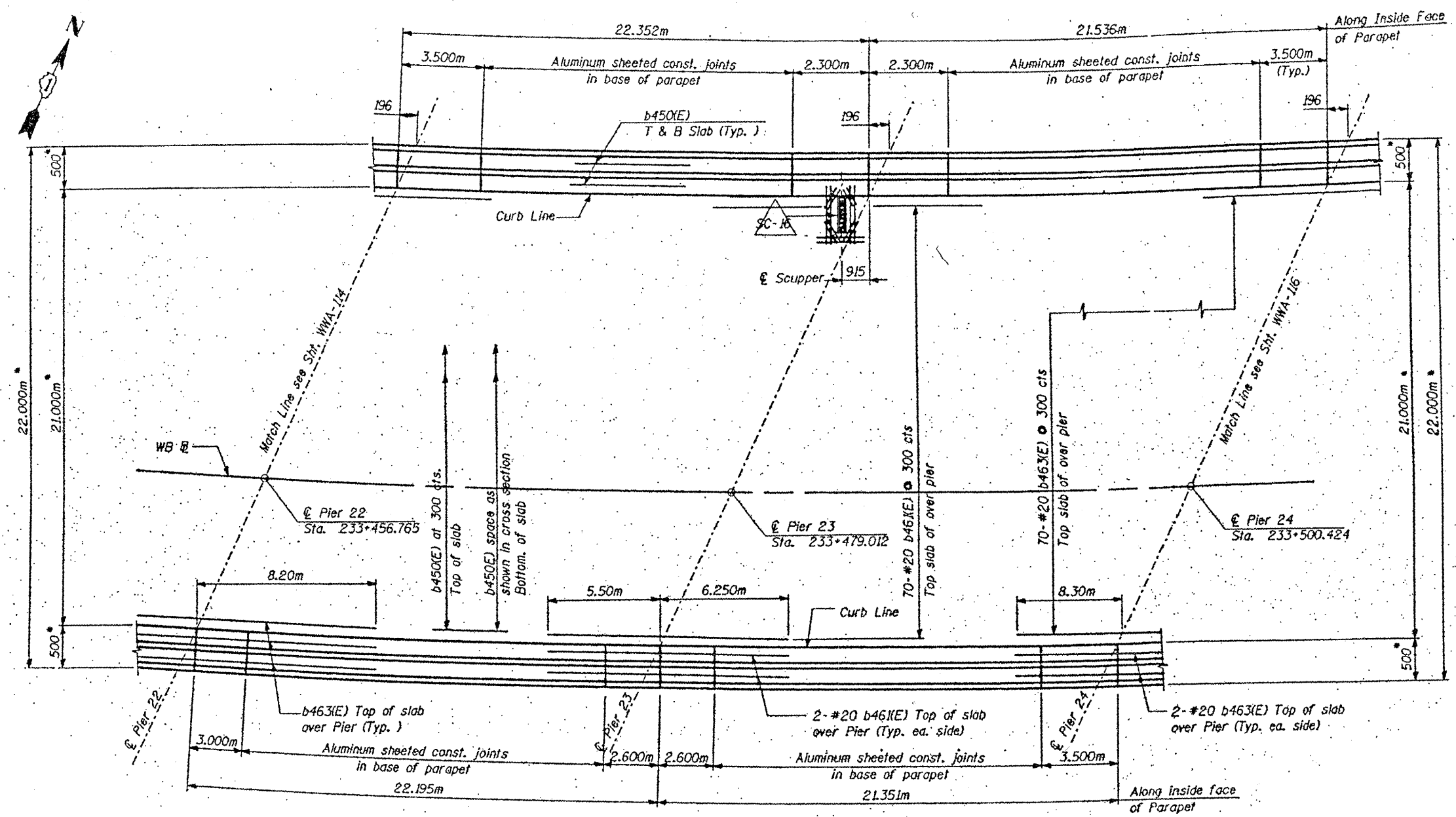


ILLINOIS DEPARTMENT OF
TRANSPORTATION
EXISTING PLANS

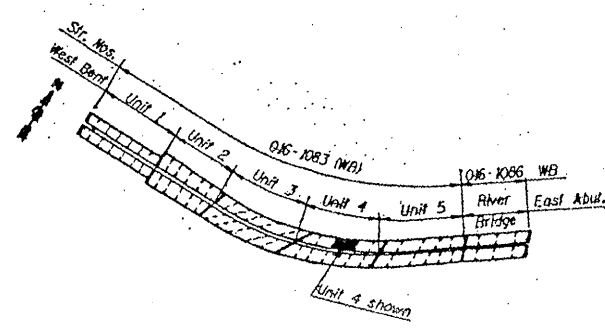
LOCATION 18 (SN 016-1083)
(WB BRIDGE)
SHEET 14 OF 21

ROUTE	SECTION	COUNTY	TOTAL SHEETS	SHEET NUMBER
FAI 55	2011-016-I	COOK	173	105

CONTRACT NO. 60P07



FOR INFORMATION ONLY

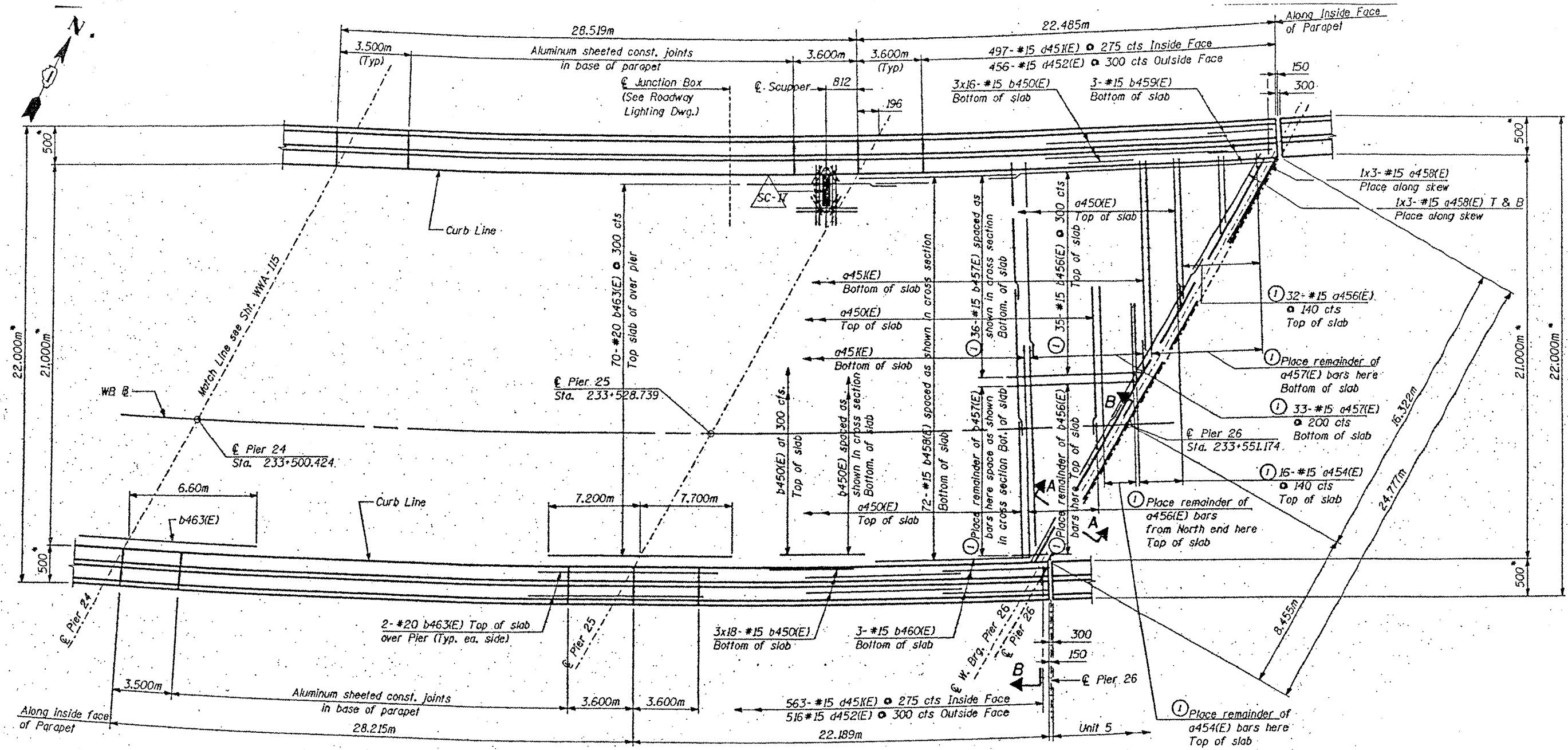


ILLINOIS DEPARTMENT OF
TRANSPORTATION
EXISTING PLANS

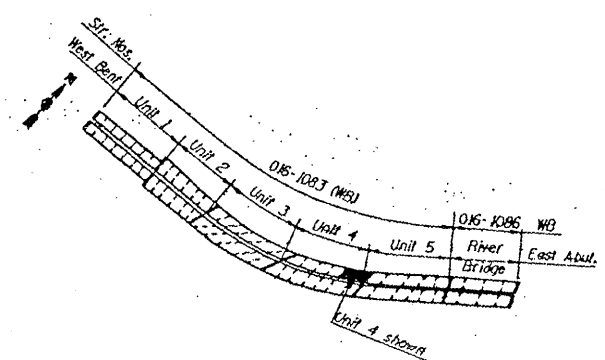
LOCATION 18 (SN 016-1083)
(WB BRIDGE)
SHEET 15 OF 21

ROUTE FAI 55	SECTION 2011-016-I	COUNTY COOK	TOTAL SHEETS 173	SHEET NUMBER 106
-----------------	-----------------------	----------------	---------------------	---------------------

CONTRACT NO. 60P07



FOR INFORMATION ONLY



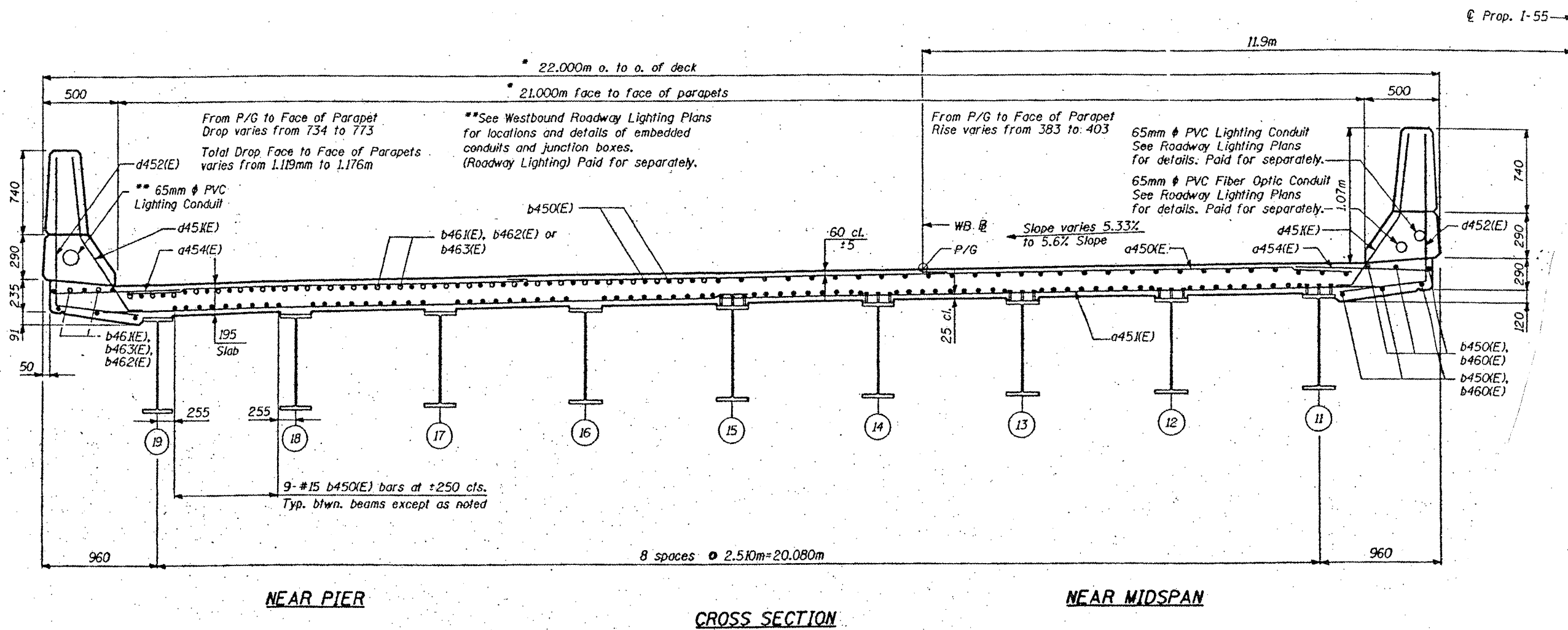
ILLINOIS DEPARTMENT OF
TRANSPORTATION
EXISTING PLANS

LOCATION 18 (SN 016-1083)
(WB BRIDGE)
SHEET 16 OF 21

ROUTE	SECTION	COUNTY	TOTAL SHEETS	SHEET NUMBER
FAI 55	2011-016-1	COOK	173	107

CONTRACT NO. 60P07

UNIT 4 CROSS SECTION



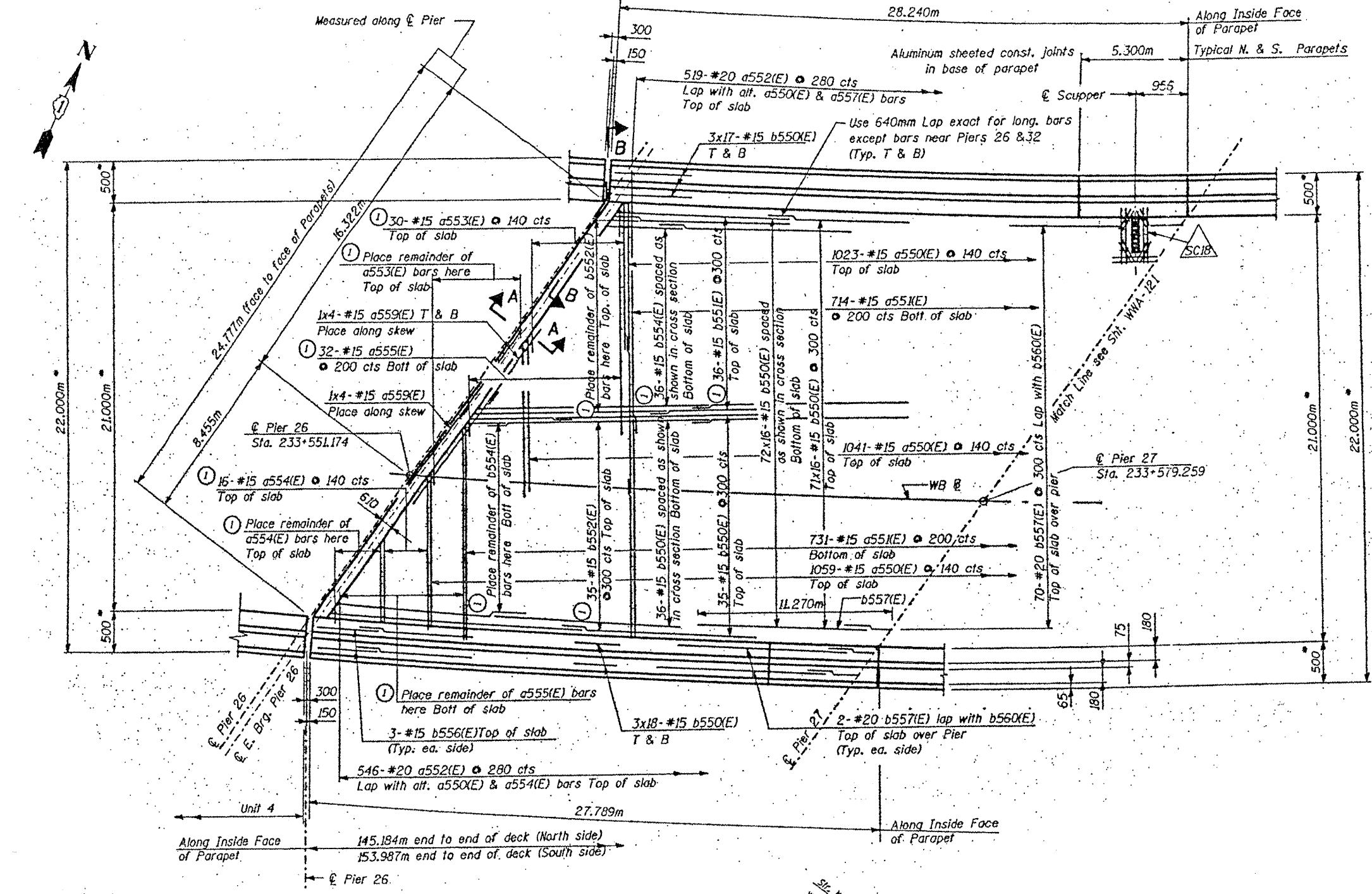
FOR INFORMATION ONLY

ILLINOIS DEPARTMENT OF
TRANSPORTATION
EXISTING PLANS

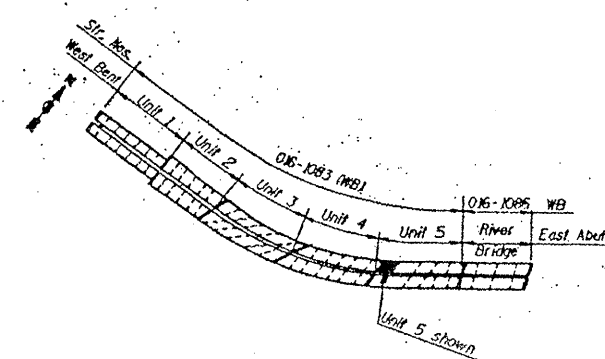
LOCATION 18 (SN 016-1083)
(WB BRIDGE)
SHEET 17 OF 21

ROUTE FAI 55	SECTION 2011-016-1	COUNTY COOK	TOTAL SHEETS 173	SHEET NUMBER 108
-----------------	-----------------------	----------------	---------------------	---------------------

CONTRACT NO. 60P07



FOR INFORMATION ONLY

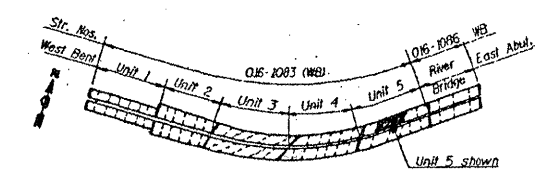
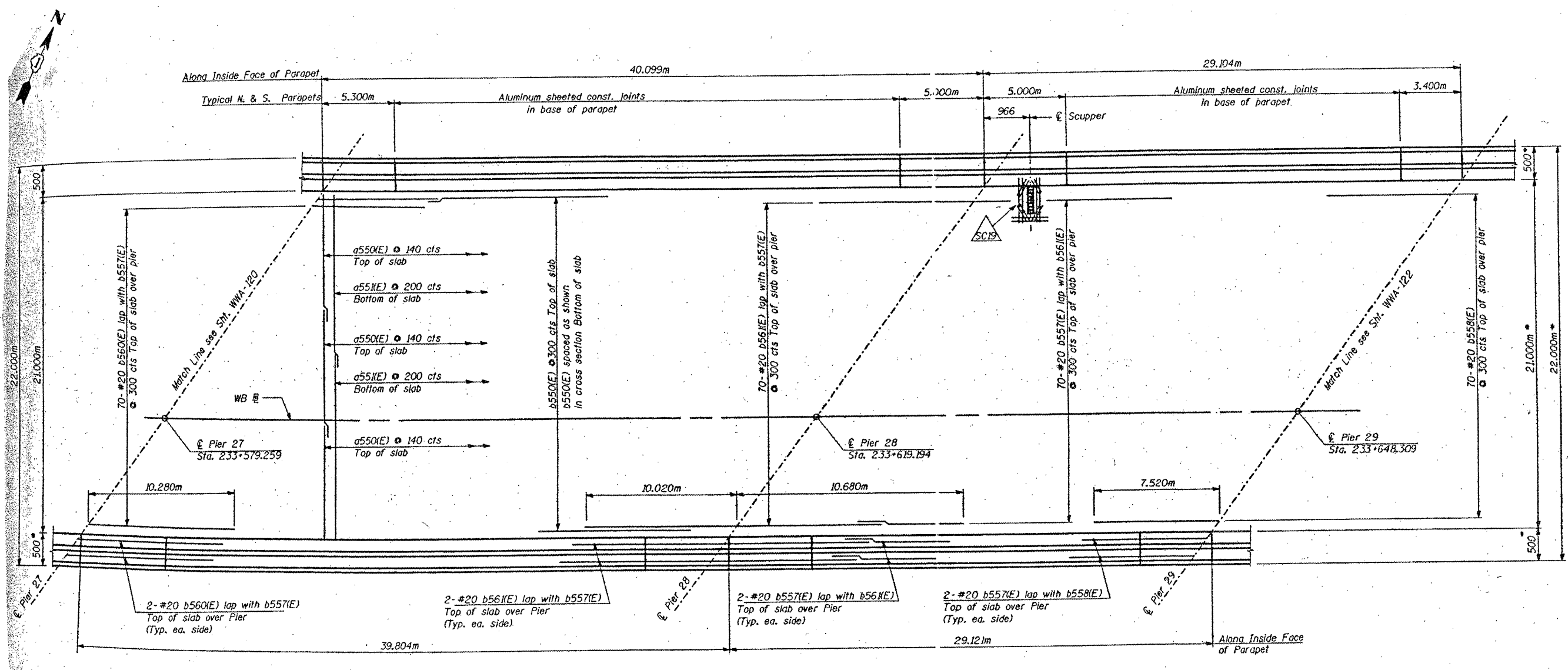


ILLINOIS DEPARTMENT OF
TRANSPORTATION
EXISTING PLANS

LOCATION 18 (SN 016-1083)
(WB BRIDGE)
SHEET 18 OF 21

ROUTE	SECTION	COUNTY	TOTAL SHEETS	SHEET NUMBER
FAI 55	2011-016-I	COOK	173	109

CONTRACT NO. 60P07



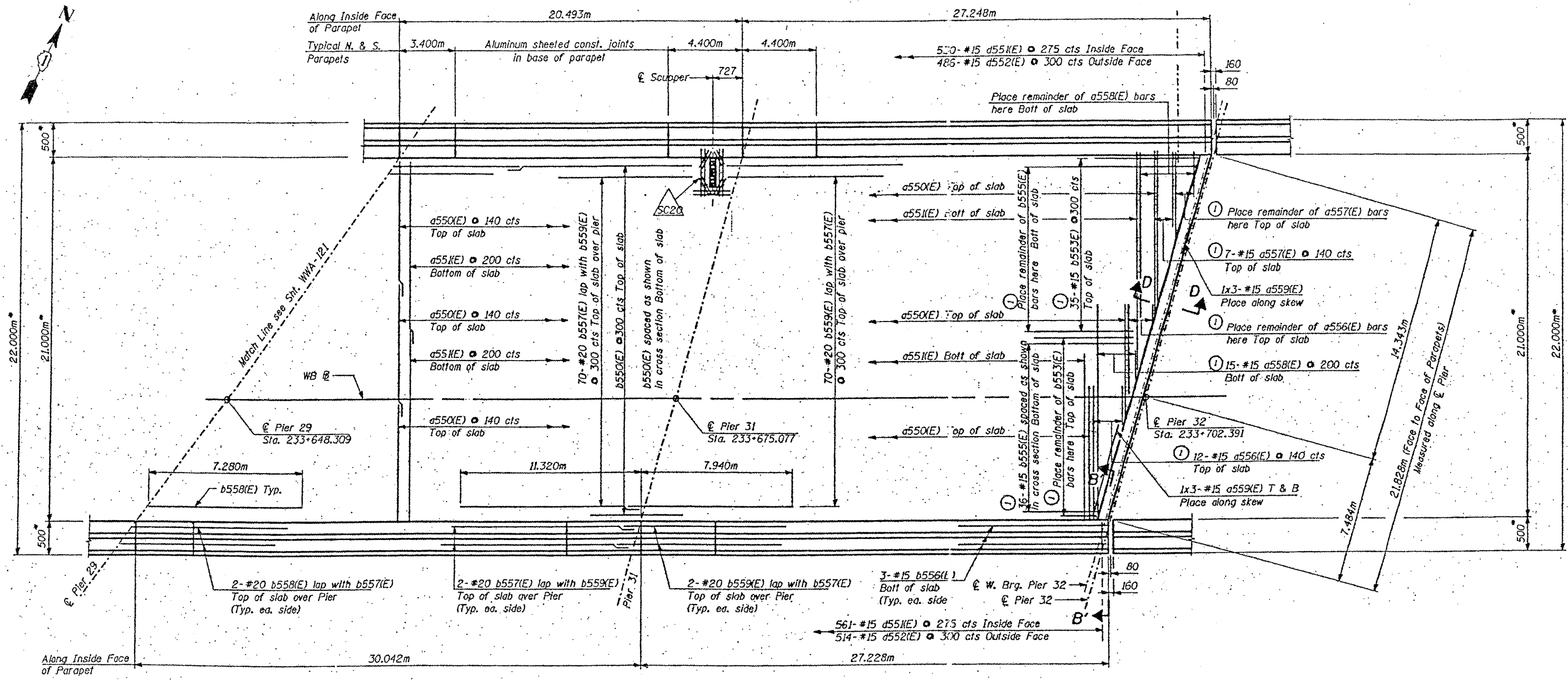
FOR INFORMATION ONLY

ILLINOIS DEPARTMENT OF
TRANSPORTATION
EXISTING PLANS

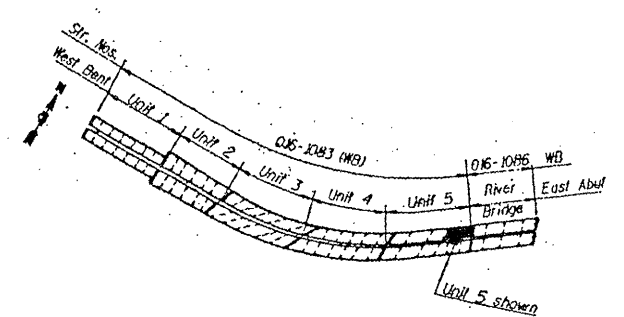
LOCATION 18 (SN 016-1083)
(WB BRIDGE)
SHEET 19 OF 21

ROUTE	SECTION	COUNTY	TOTAL SHEETS	SHEET NUMBER
FAI 55	2011-016-I	COOK	173	110

CONTRACT NO. 60P07



FOR INFORMATION ONLY



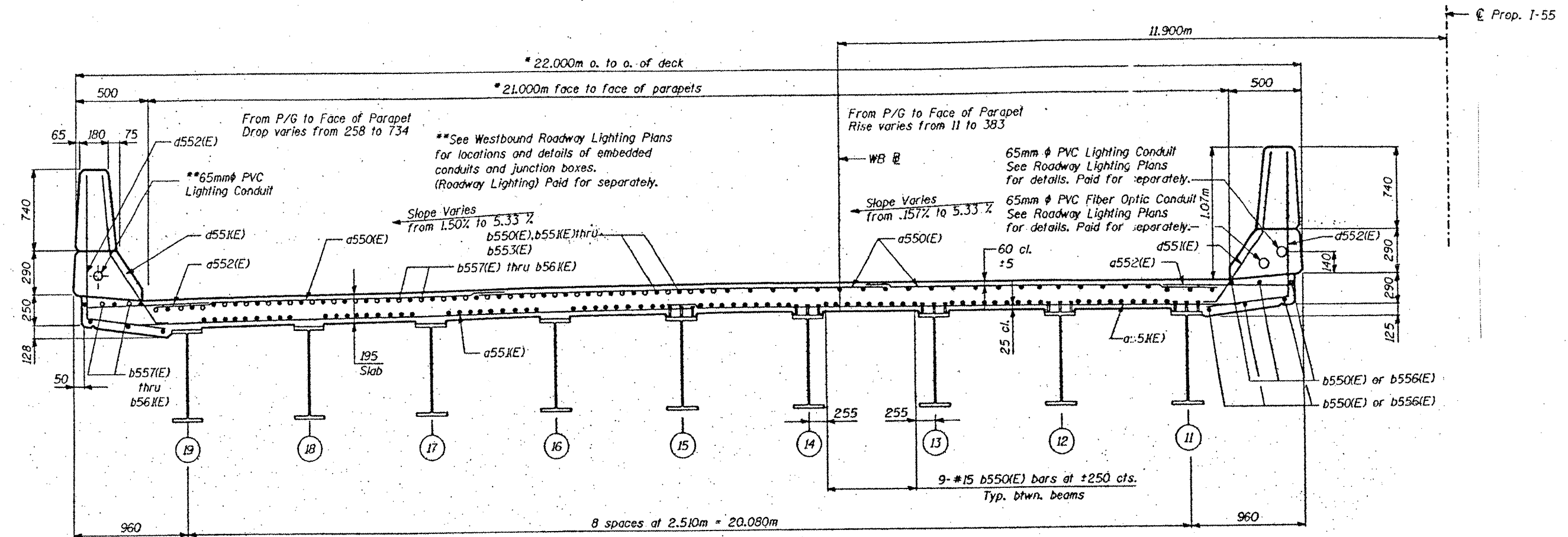
ILLINOIS DEPARTMENT OF
TRANSPORTATION
EXISTING PLANS

LOCATION 18 (SN 016-1083)
(WB BRIDGE)
SHEET 20 OF 21

ROUTE	SECTION	COUNTY	TOTAL SHEETS	SHEET NUMBER
FAI 55	2011-016-I	COOK	173	111

CONTRACT NO. 60P07

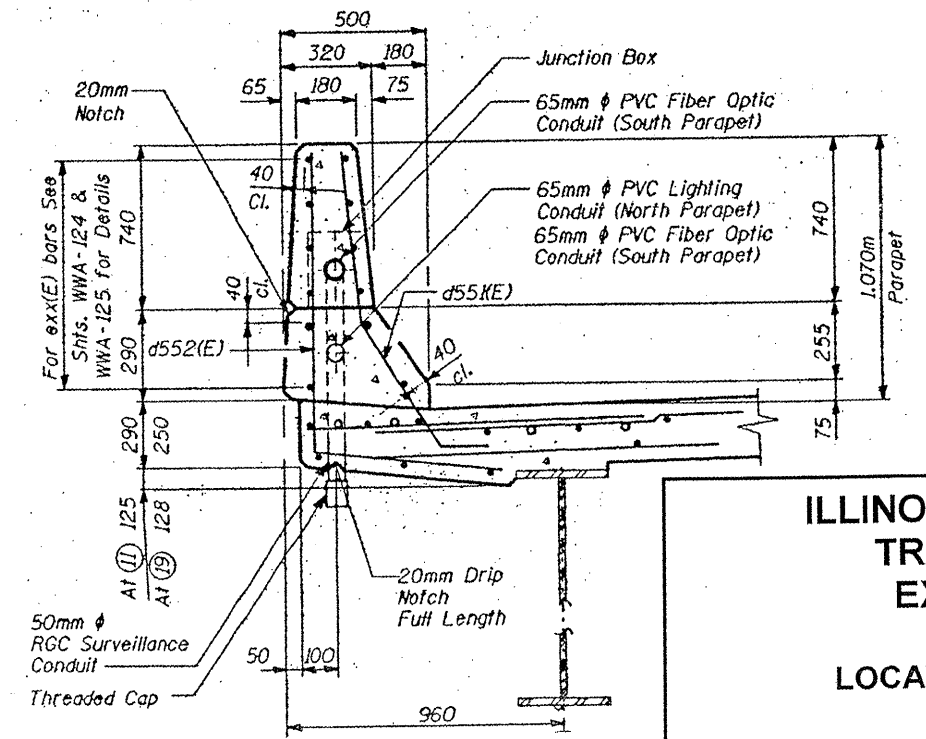
UNIT 5 CROSS SECTION



NEAR PIER

CROSS SECTION
(Looking East)

NEAR MIDSPAN



PARAPET SECTION

FOR INFORMATION ONLY

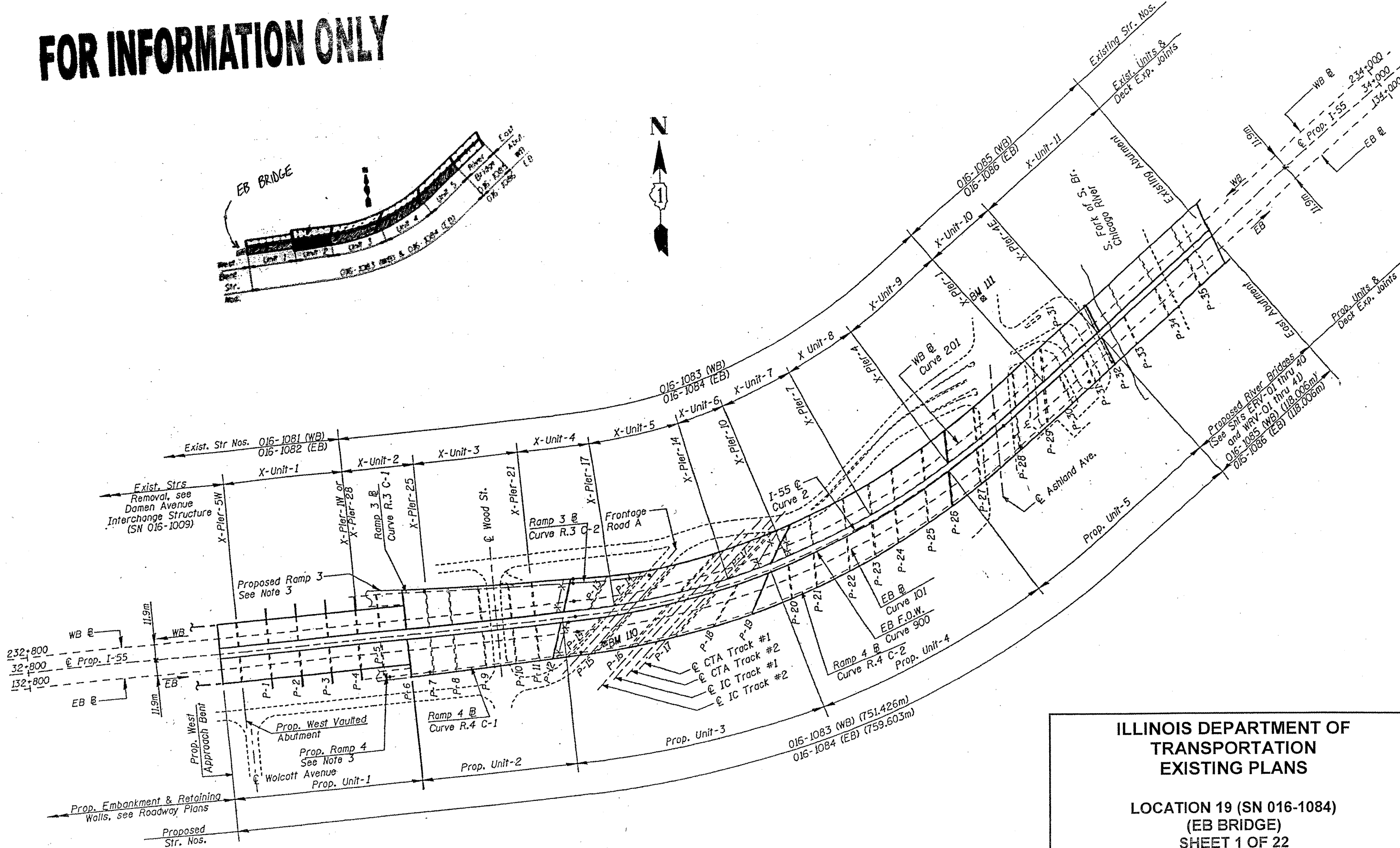
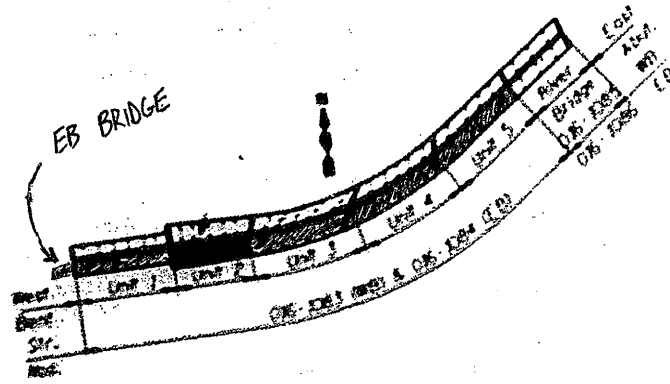
ILLINOIS DEPARTMENT OF
 TRANSPORTATION
 EXISTING PLANS

LOCATION 18 (SN 016-1083)
 (WB BRIDGE)
 SHEET 21 OF 21

ROUTE	SECTION	COUNTY	TOTAL SHEETS	SHEET NUMBER
FAI 55	2011-016-1	COOK	173	112

CONTRACT NO. 60P07

FOR INFORMATION ONLY

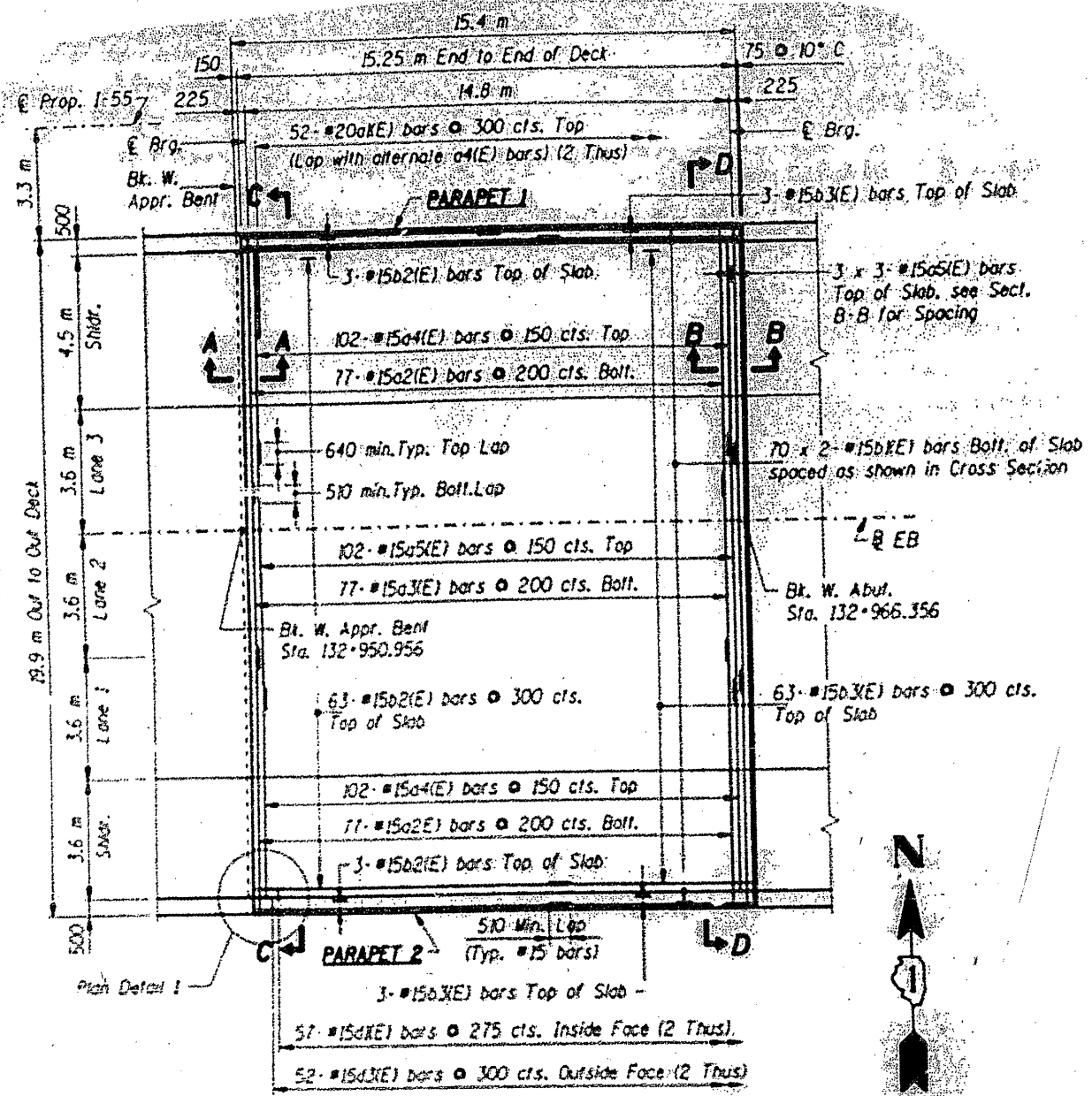


ILLINOIS DEPARTMENT OF TRANSPORTATION
EXISTING PLANS

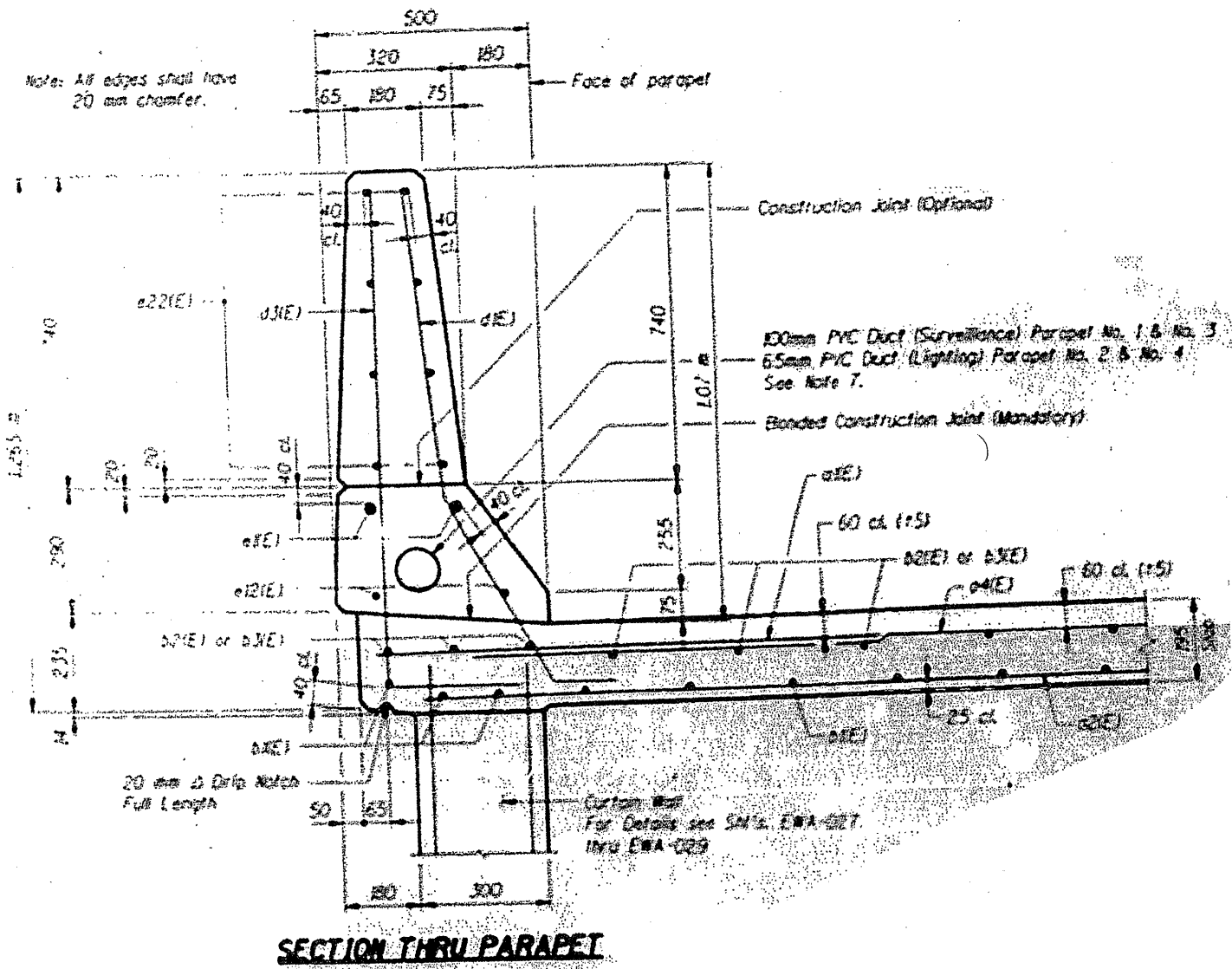
LOCATION 19 (SN 016-1084)
(EB BRIDGE)
SHEET 1 OF 22

ROUTE FAI 55	SECTION 2011-016-1	COUNTY COOK	TOTAL SHEETS 173	SHEET NUMBER 113
-----------------	-----------------------	----------------	---------------------	---------------------

CONTRACT NO. 60P07

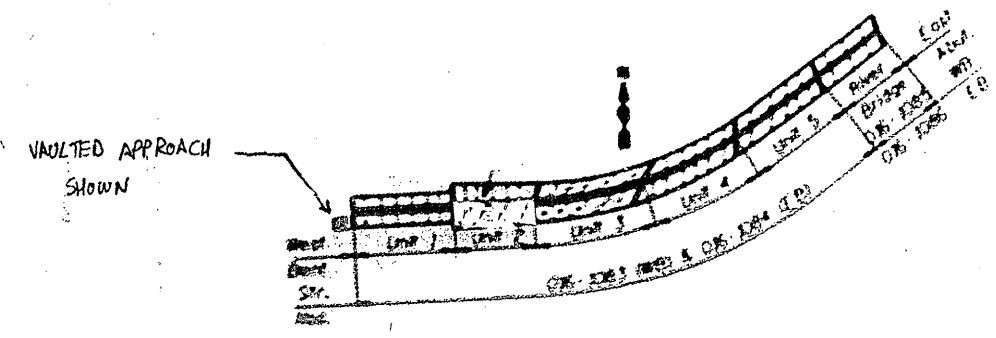


DECK PLAN - VAULTED APPROACH SPAN



SECTION THRU PARAPET

FOR INFORMATION ONLY



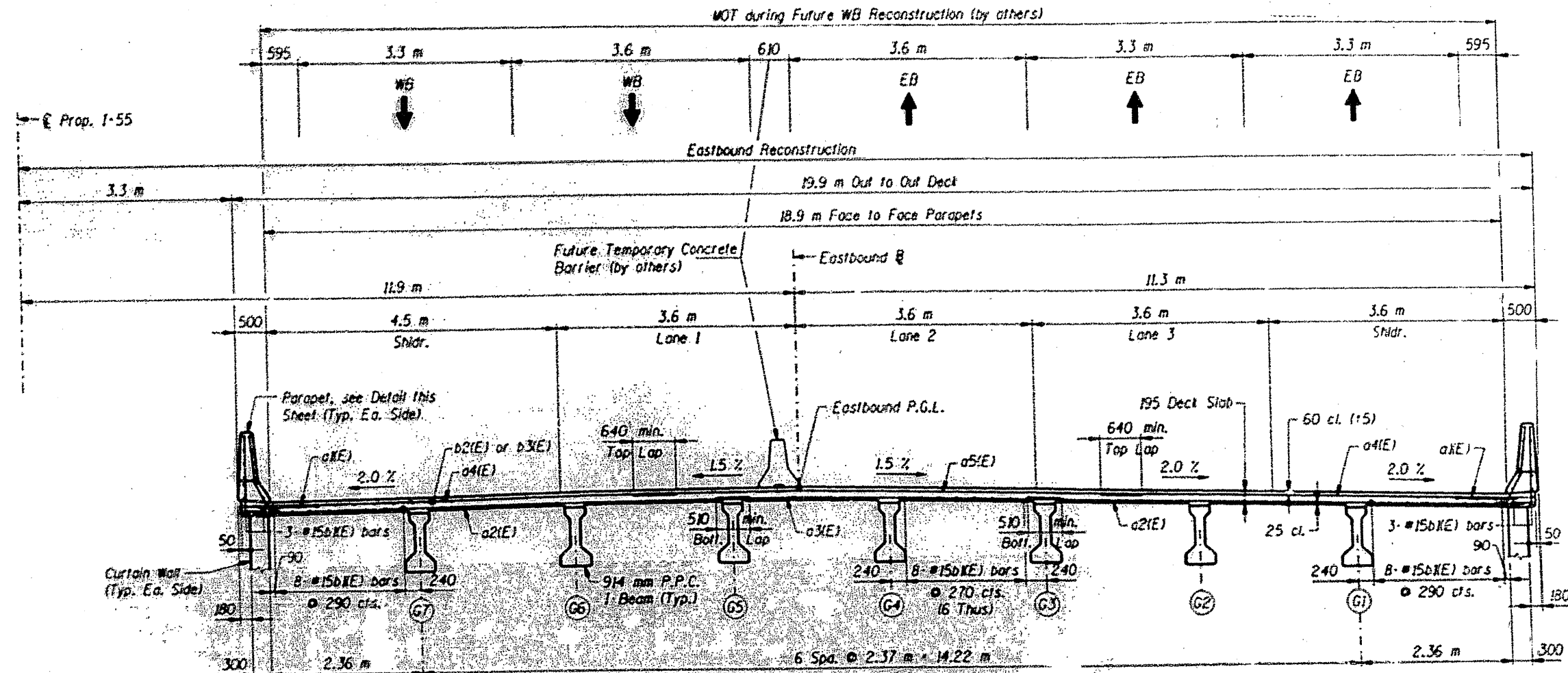
ILLINOIS DEPARTMENT OF
TRANSPORTATION
EXISTING PLANS

LOCATION 19 (SN 016-1084)
(EB BRIDGE)
SHEET 2 OF 22

ROUTE	SECTION	COUNTY	TOTAL SHEETS	SHEET NUMBER
FAI 55	2011-016-1	COOK	173	114

CONTRACT NO. 60P07

VAULTED APPROACH SPAN CROSS SECTION



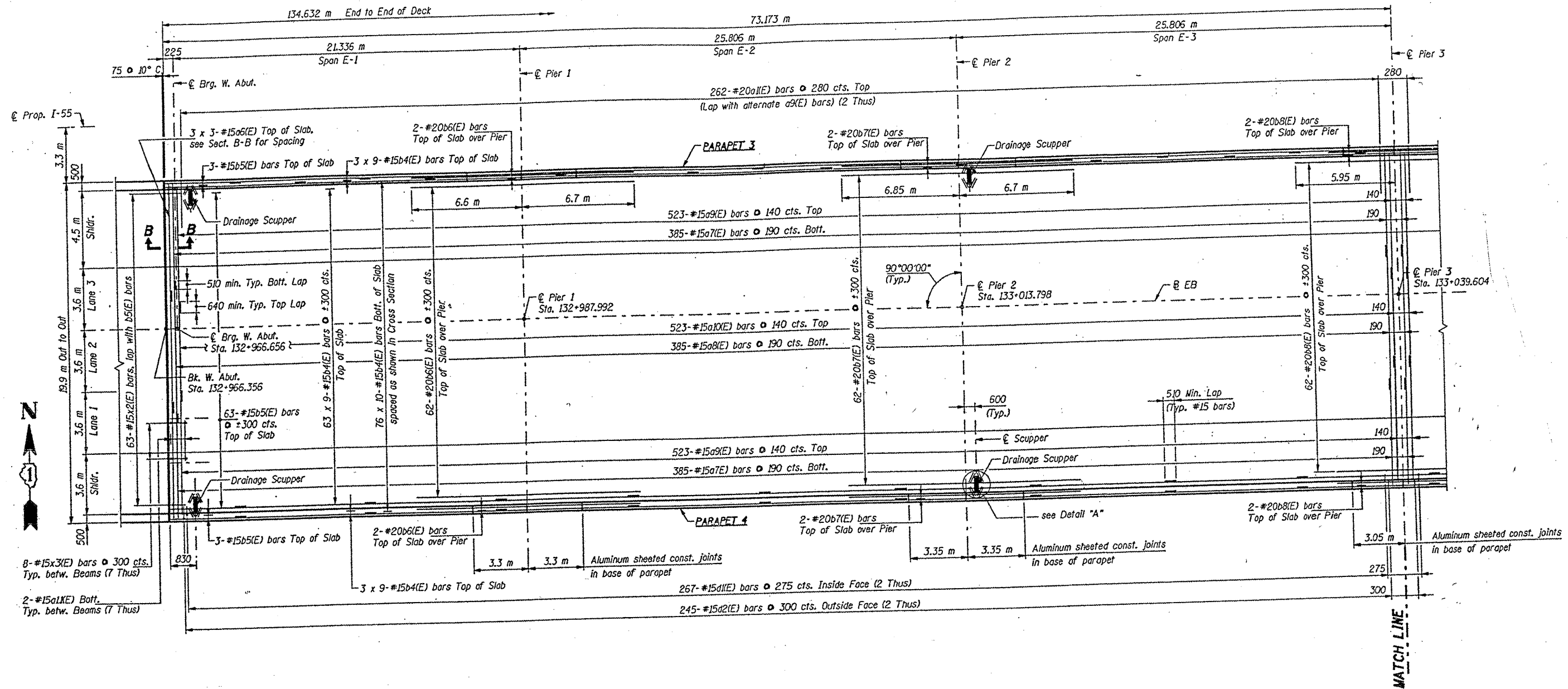
FOR INFORMATION ONLY

ILLINOIS DEPARTMENT OF
TRANSPORTATION
EXISTING PLANS


LOCATION 19 (SN 016-1084)
(EB BRIDGE)
SHEET 3 OF 22

ROUTE	SECTION	COUNTY	TOTAL SHEETS	SHEET NUMBER
FAI 55	2011-016-1	COOK	173	115

CONTRACT NO. 60P07



FOR INFORMATION ONLY

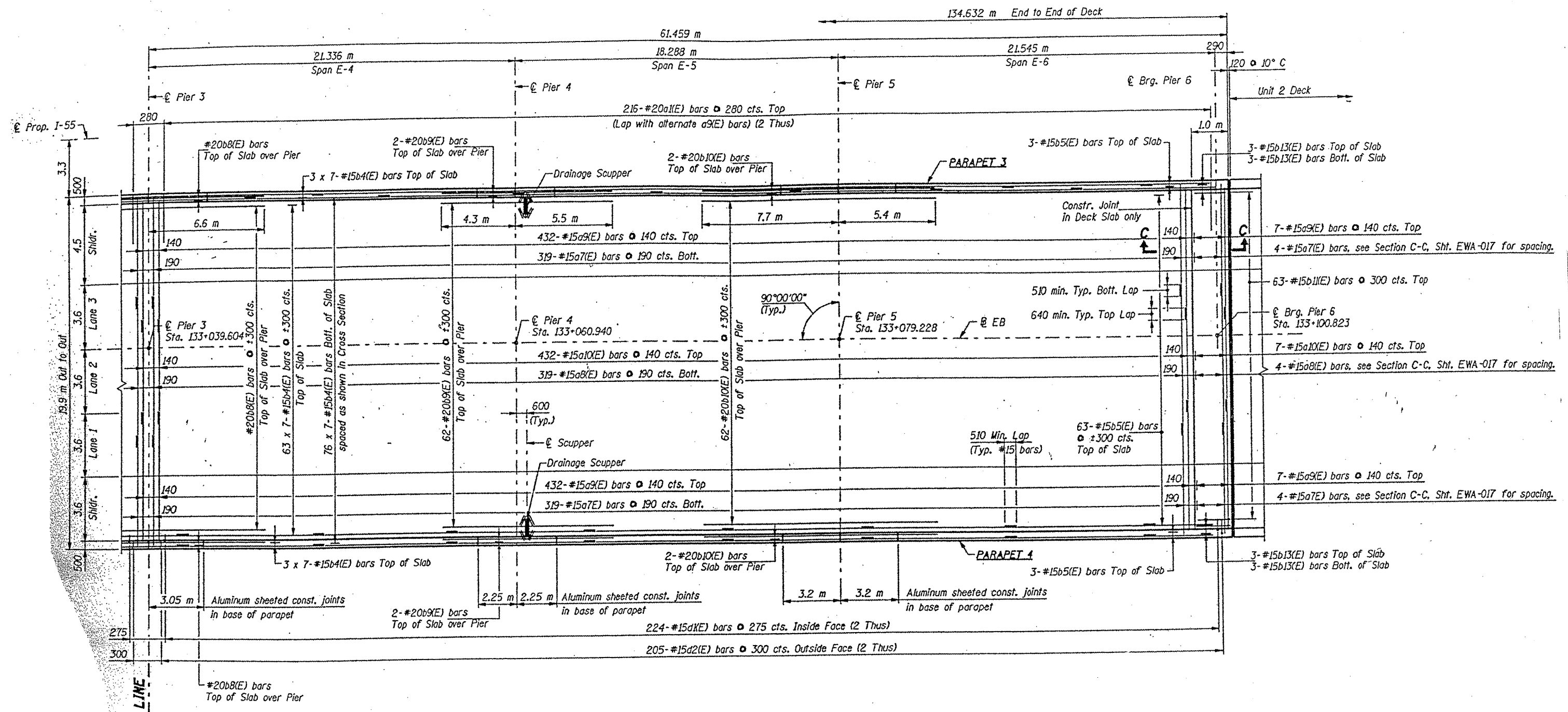


ILLINOIS DEPARTMENT OF
TRANSPORTATION
EXISTING PLANS


LOCATION 19 (SN 016-1084)
(EB BRIDGE)
SHEET 4 OF 22

ROUTE	SECTION	COUNTY	TOTAL SHEETS	SHEET NUMBER
FAI 55	2011-016-1	COOK	173	116

CONTRACT NO. 60P07



FOR INFORMATION ONLY



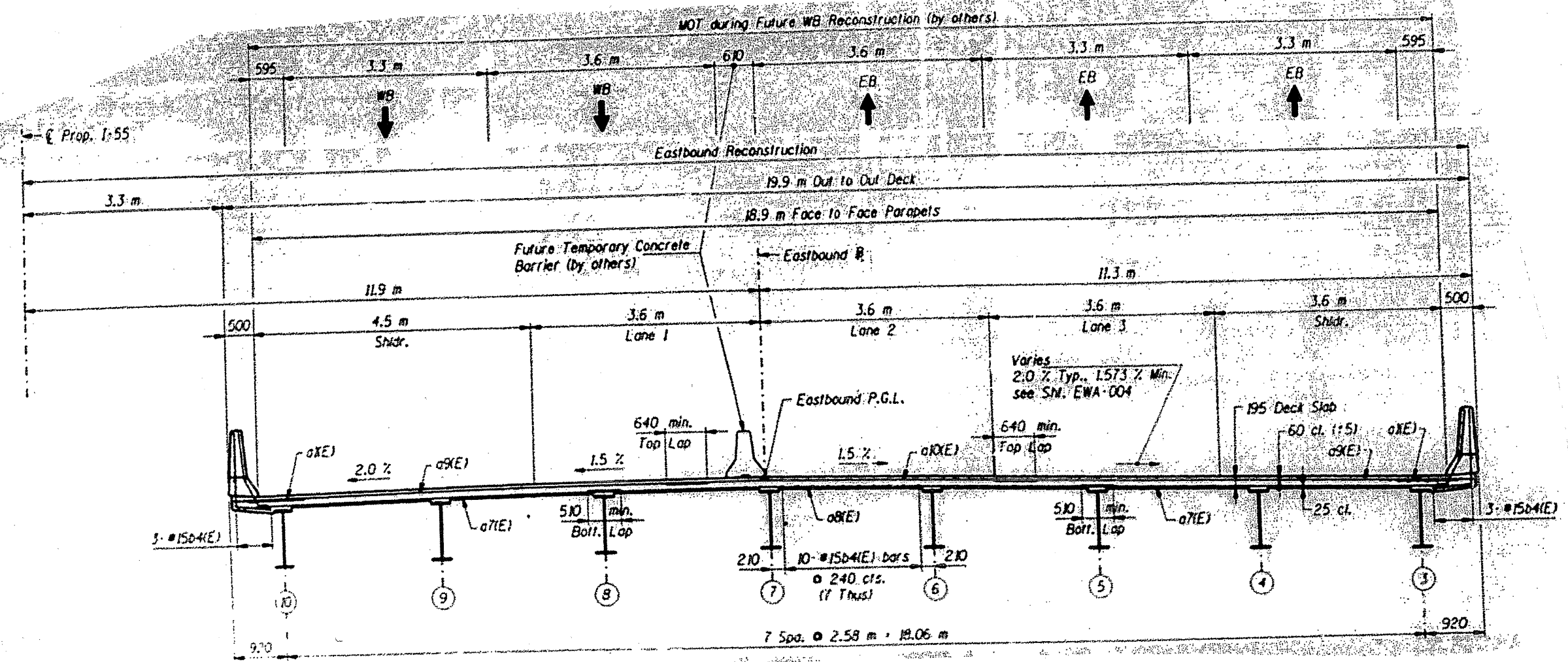
ILLINOIS DEPARTMENT OF
TRANSPORTATION
EXISTING PLANS

LOCATION 19 (SN 016-1084)
(EB BRIDGE)
SHEET 5 OF 22

ROUTE	SECTION	COUNTY	TOTAL SHEETS	SHEET NUMBER
FAI 55	2011-016-1	COOK	173	117

CONTRACT NO. 60P07

UNIT 1 CROSS SECTION



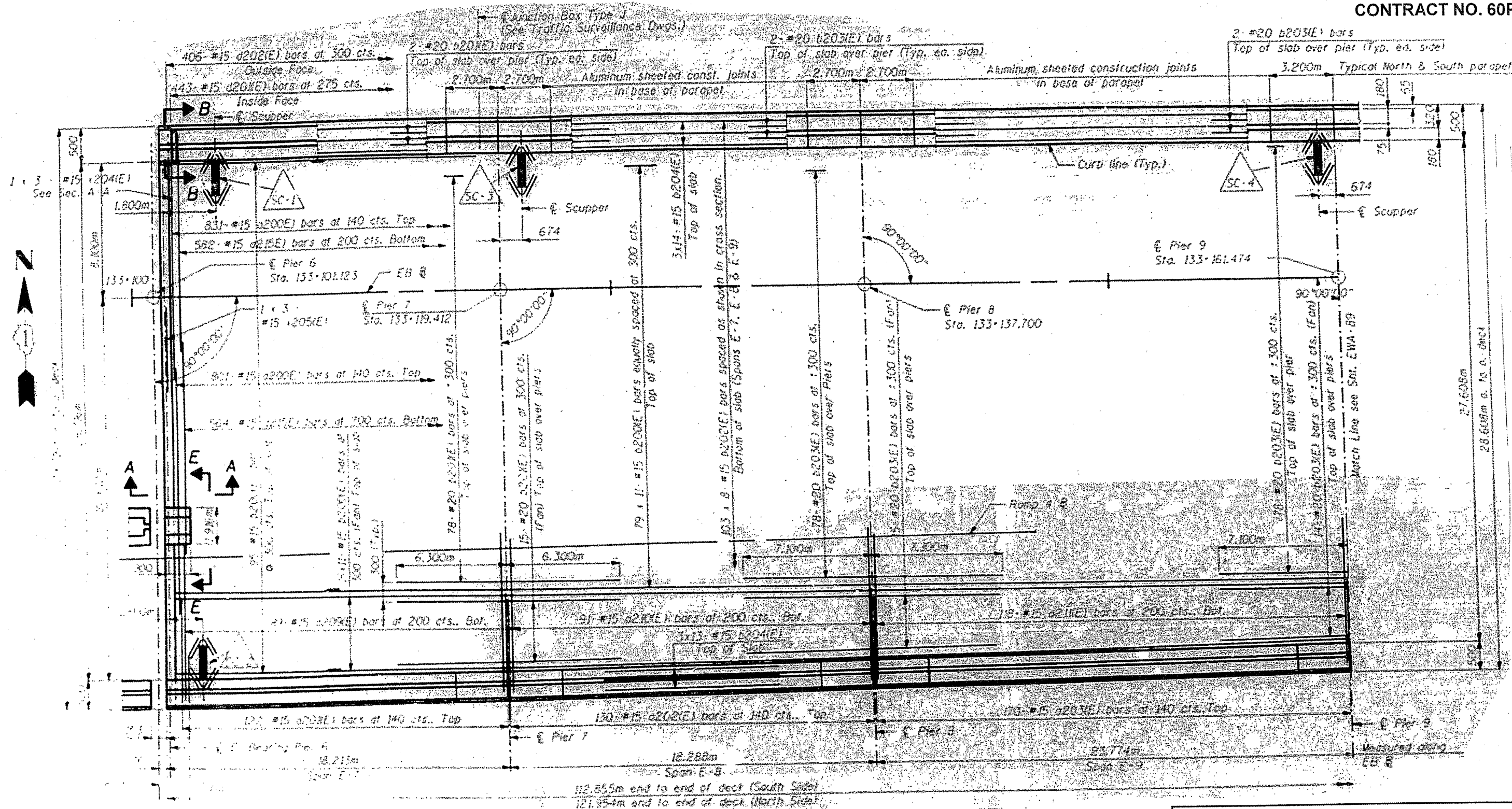
FOR INFORMATION ONLY

ILLINOIS DEPARTMENT OF
TRANSPORTATION
EXISTING PLANS

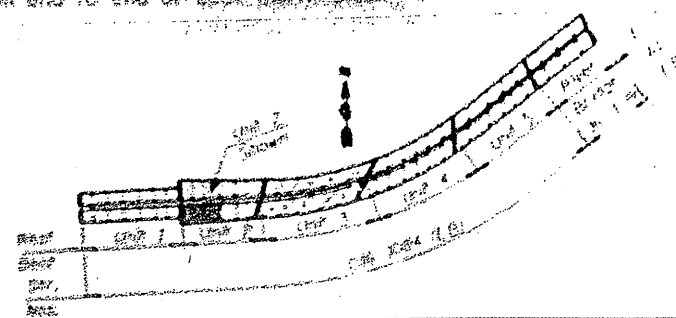
LOCATION 19 (SN 016-1084)
(EB BRIDGE)
SHEET 6 OF 22

ROUTE FAI 55	SECTION 2011-016-I	COUNTY COOK	TOTAL SHEETS 173	SHEET NUMBER 118
-----------------	-----------------------	----------------	---------------------	---------------------

CONTRACT NO. 60P07



FOR INFORMATION ONLY

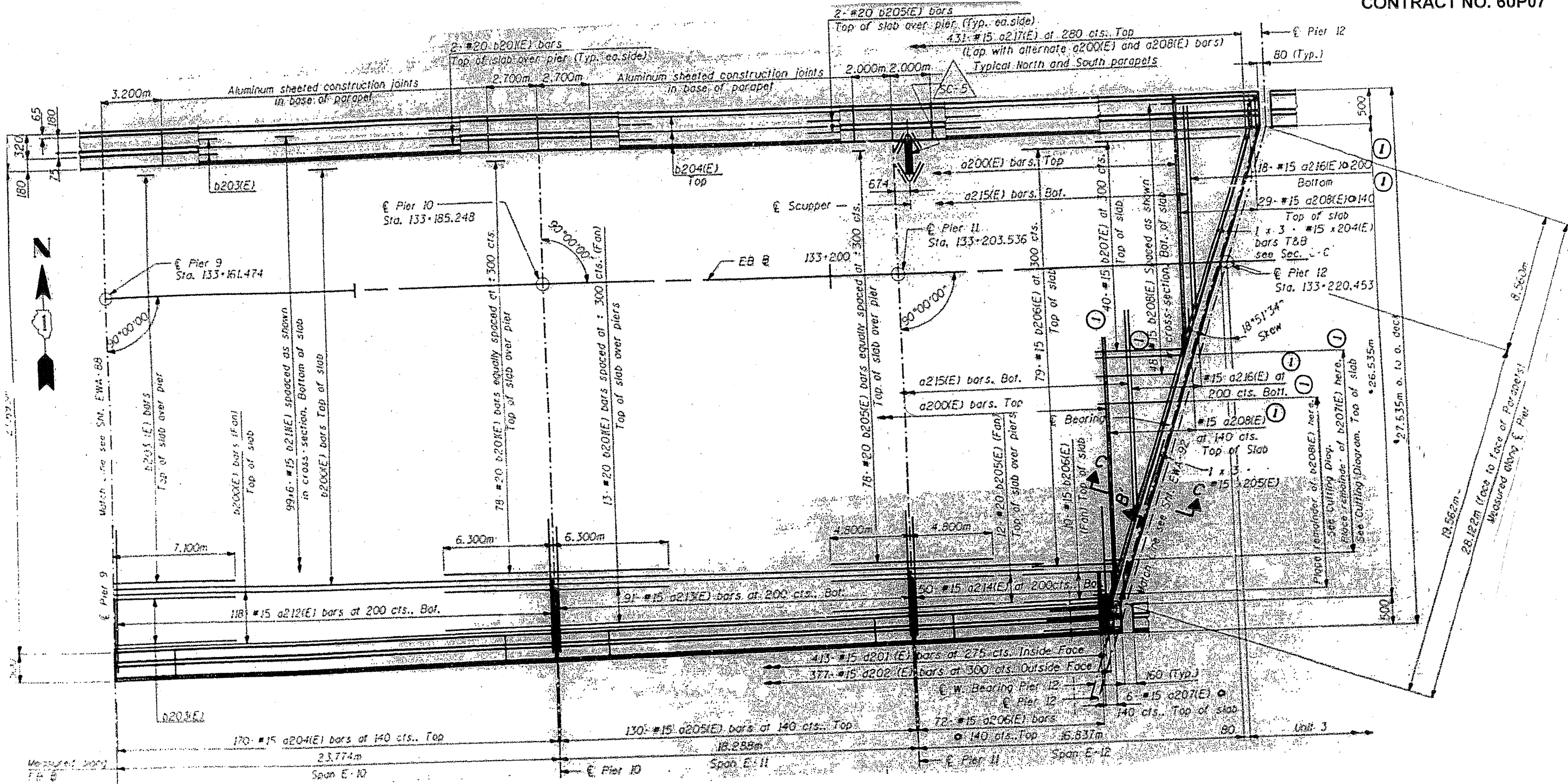


ILLINOIS DEPARTMENT OF
TRANSPORTATION
EXISTING PLANS

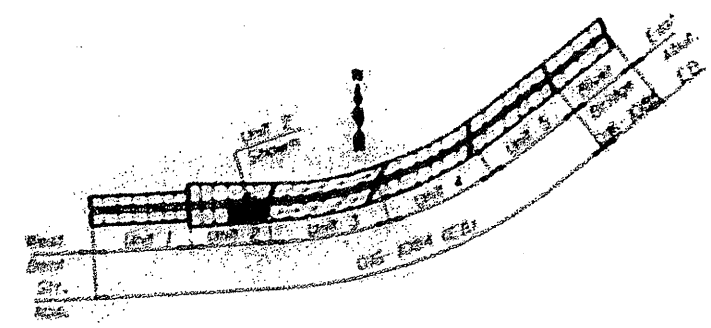
LOCATION 19 (SN 016-1084)
(EB BRIDGE)
SHEET 7 OF 22

ROUTE	SECTION	COUNTY	TOTAL SHEETS	SHEET NUMBER
FAI 55	2011-016-1	COOK	173	119

CONTRACT NO. 60P07



FOR INFORMATION ONLY



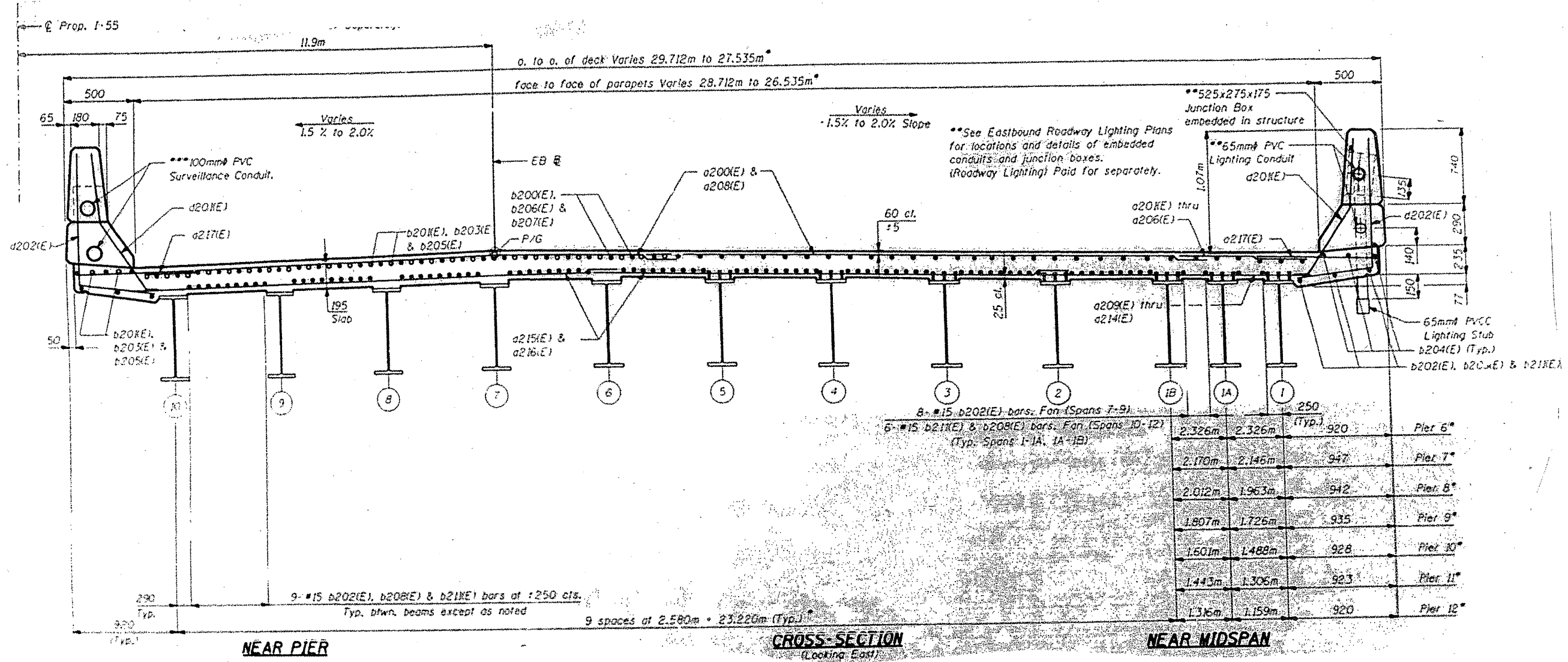
ILLINOIS DEPARTMENT OF
TRANSPORTATION
EXISTING PLANS

LOCATION 19 (SN 016-1084)
(EB BRIDGE)
SHEET 8 OF 22

ROUTE	SECTION	COUNTY	TOTAL SHEETS	SHEET NUMBER
FAI 55	2011-016-1	COOK	173	120

CONTRACT NO. 60P07

UNIT 2 CROSS SECTION



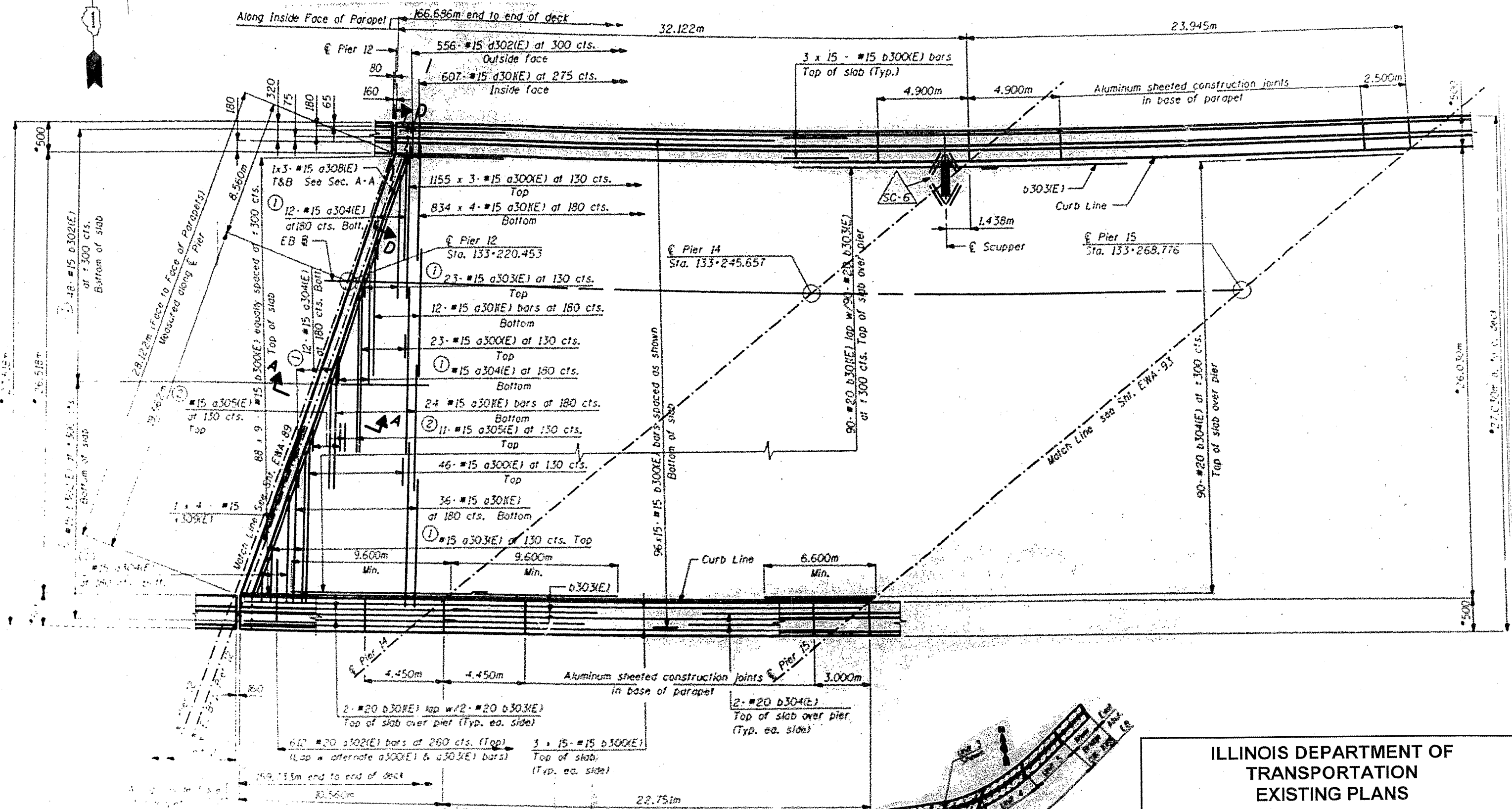
FOR INFORMATION ONLY

ILLINOIS DEPARTMENT OF
TRANSPORTATION
EXISTING PLANS

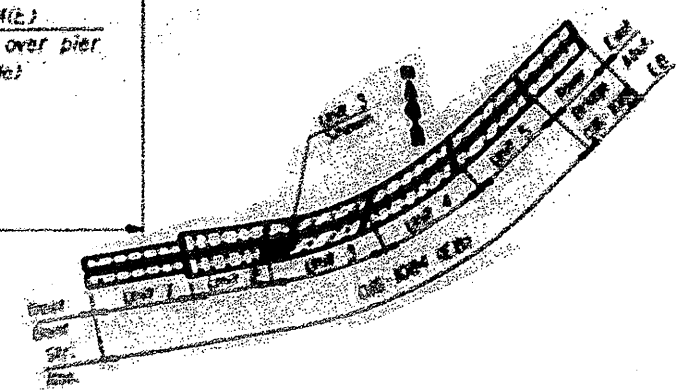
LOCATION 19 (SN 016-1084)
(EB BRIDGE)
SHEET 9 OF 22

ROUTE FAI 55	SECTION 2011-016-I	COUNTY COOK	TOTAL SHEETS 173	SHEET NUMBER 121
-----------------	-----------------------	----------------	---------------------	---------------------

CONTRACT NO. 60P07



FOR INFORMATION ONLY

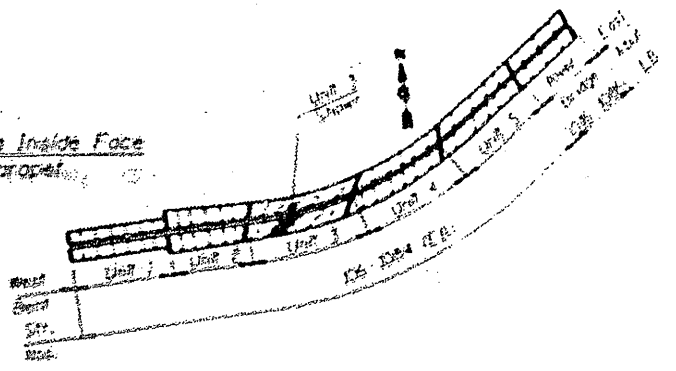
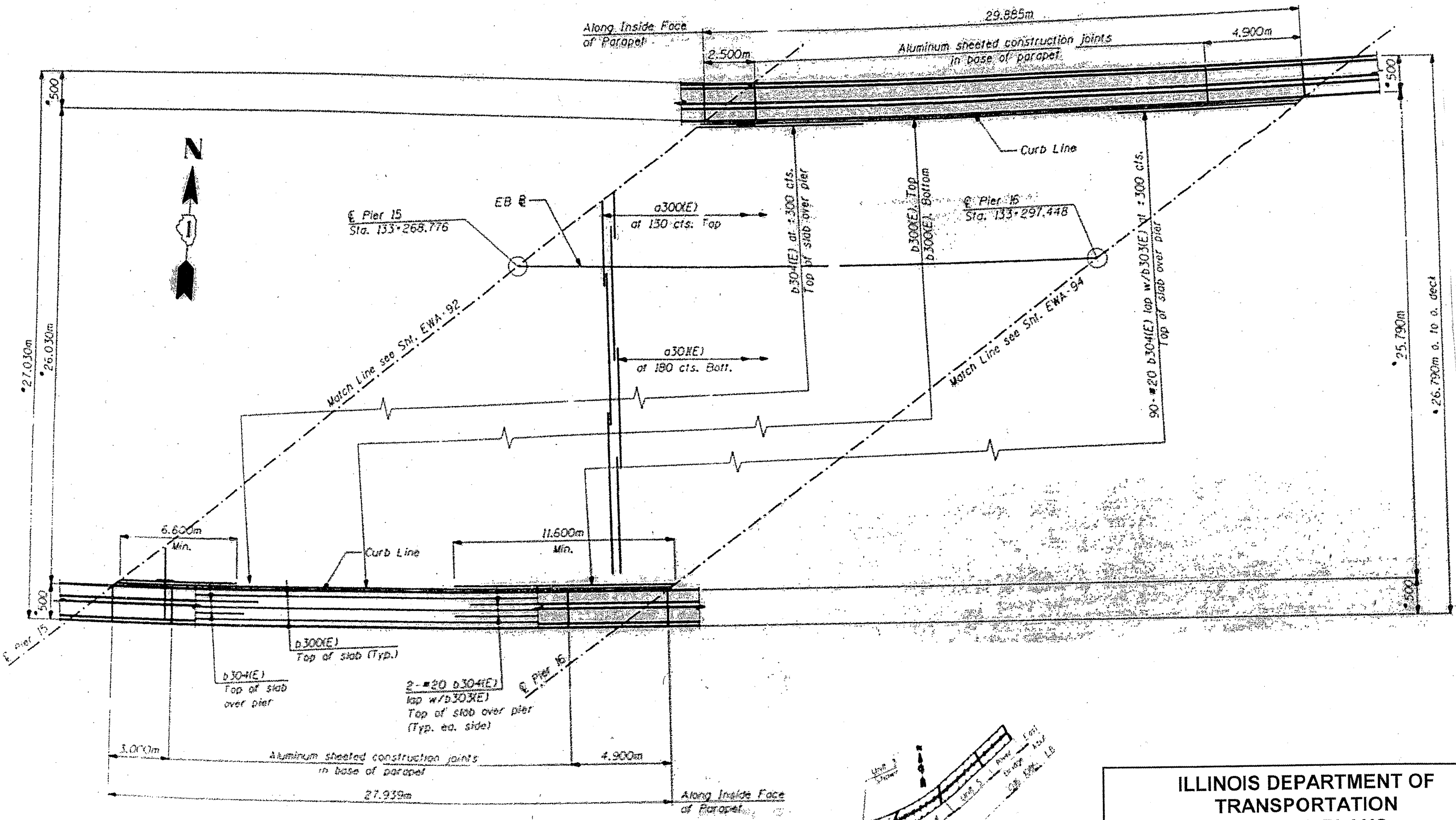


ILLINOIS DEPARTMENT OF
TRANSPORTATION
EXISTING PLANS

LOCATION 19 (SN 016-1084)
(EB BRIDGE)
SHEET 10 OF 22

ROUTE	SECTION	COUNTY	TOTAL SHEETS	SHEET NUMBER
FAI 55	2011-016-1	COOK	173	122

CONTRACT NO. 60P07



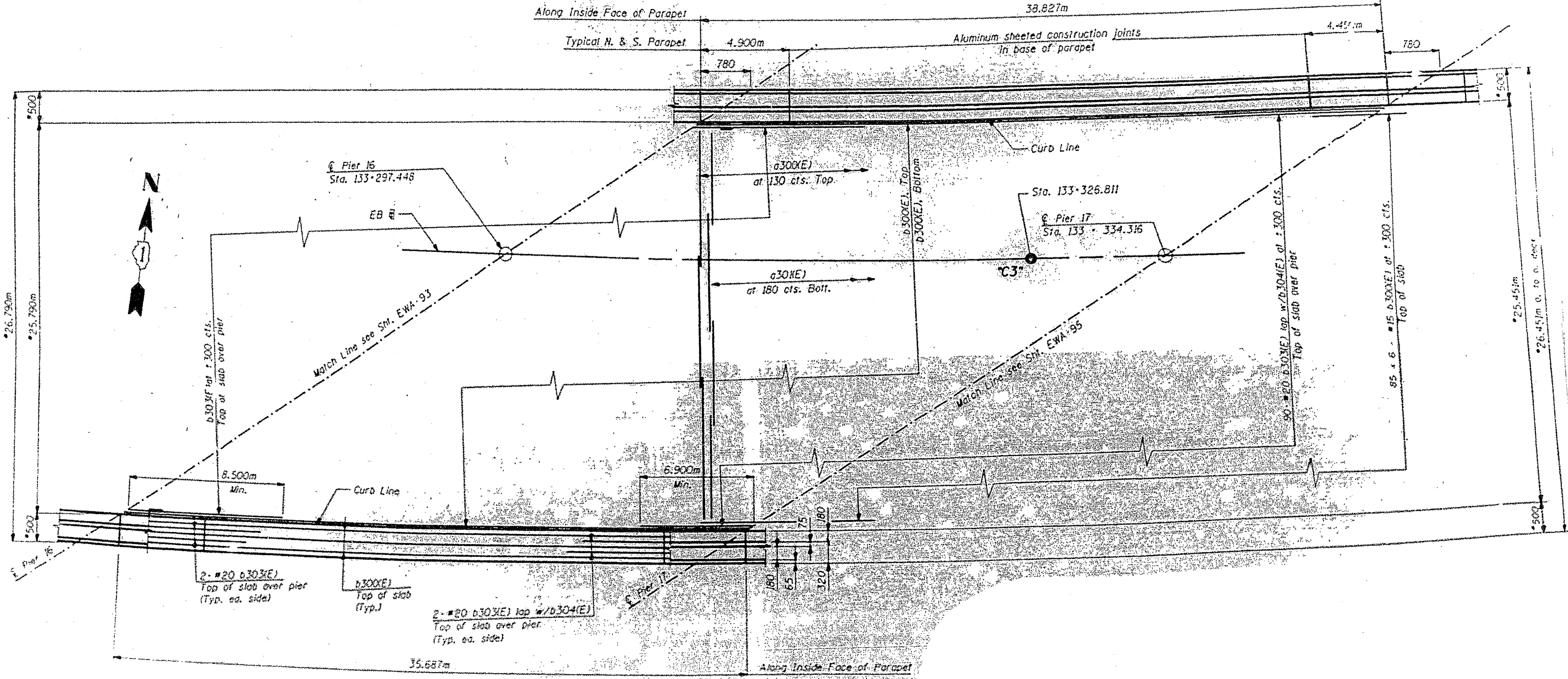
FOR INFORMATION ONLY

ILLINOIS DEPARTMENT OF
TRANSPORTATION
EXISTING PLANS

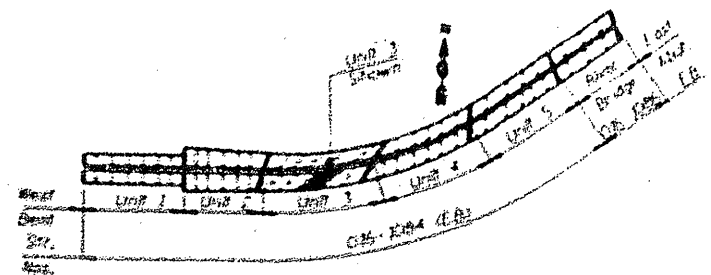
LOCATION 19 (SN 016-1084)
(EB BRIDGE)
SHEET 11 OF 22

ROUTE FAI 55	SECTION 2011-016-1	COUNTY COOK	TOTAL SHEETS 173	SHEET NUMBER 123
-----------------	-----------------------	----------------	---------------------	---------------------

CONTRACT NO. 60P07



FOR INFORMATION ONLY

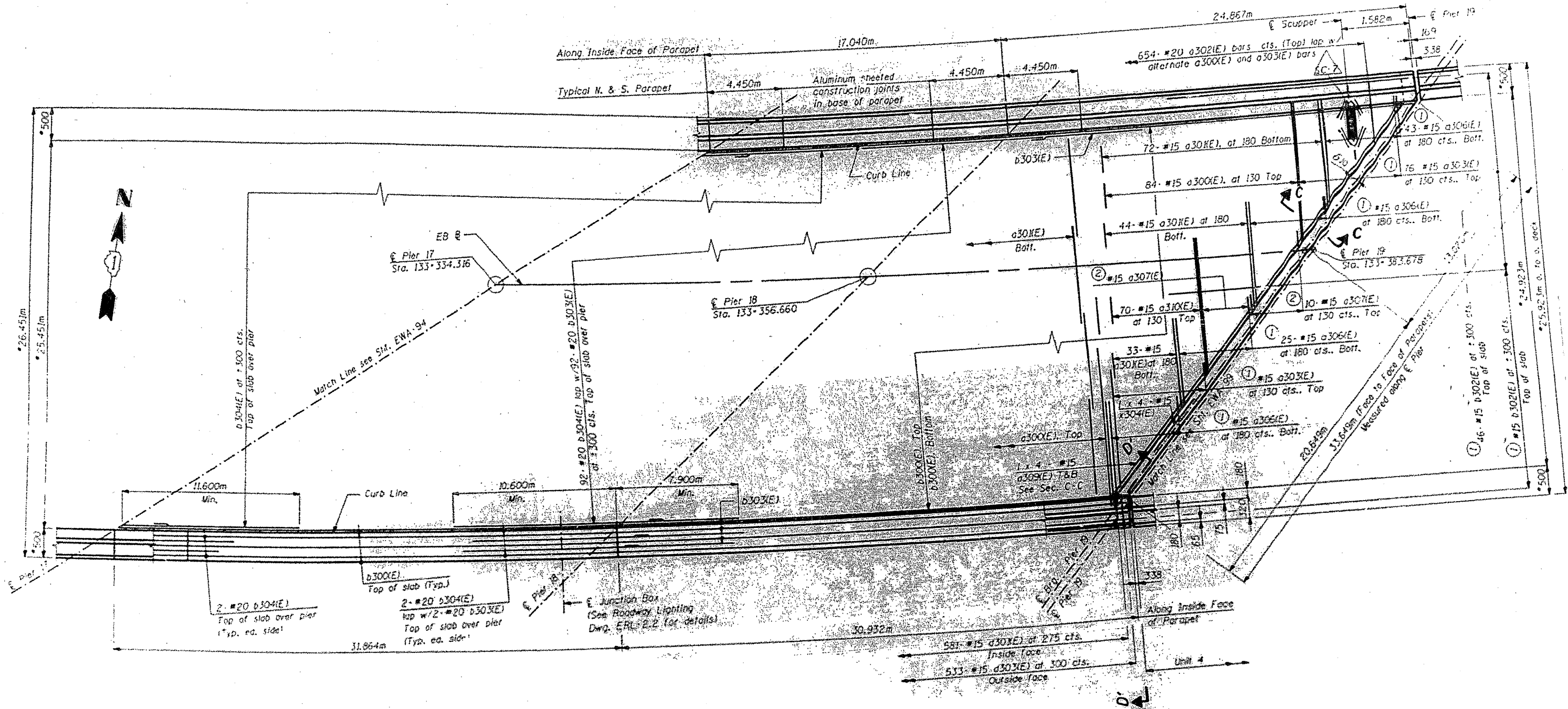


ILLINOIS DEPARTMENT OF
TRANSPORTATION
EXISTING PLANS

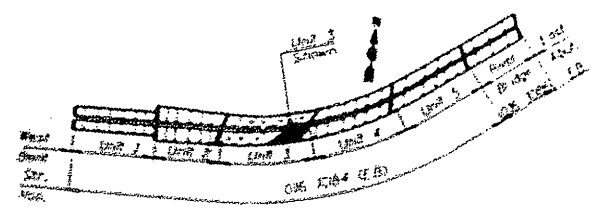
LOCATION 19 (SN 016-1084)
(EB BRIDGE)
SHEET 12 OF 22

ROUTE FAI 55	SECTION 2011-016-1	COUNTY COOK	TOTAL SHEETS 173	SHEET NUMBER 124
-----------------	-----------------------	----------------	---------------------	---------------------

CONTRACT NO. 60P07



FOR INFORMATION ONLY

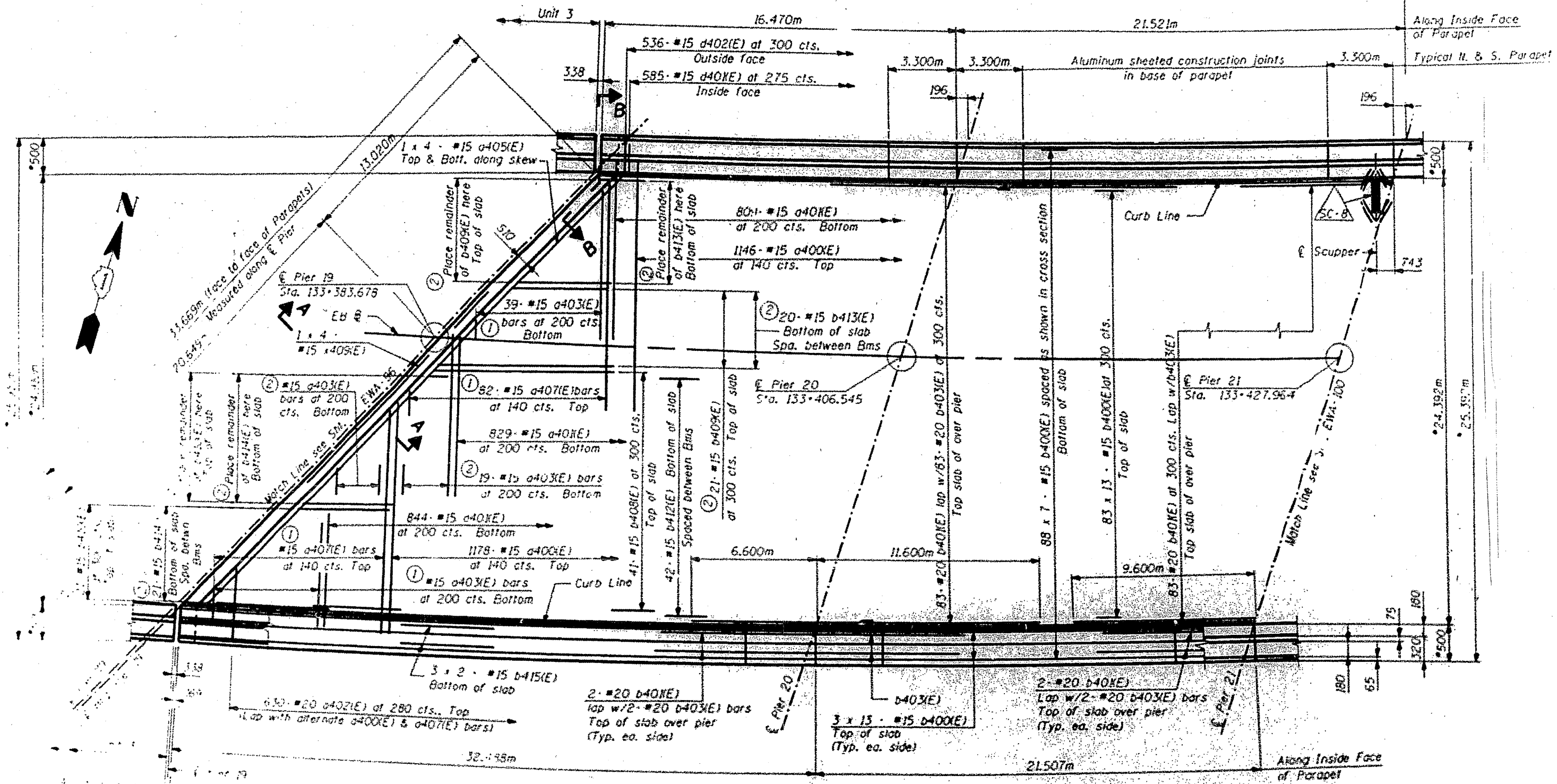


ILLINOIS DEPARTMENT OF
TRANSPORTATION
EXISTING PLANS

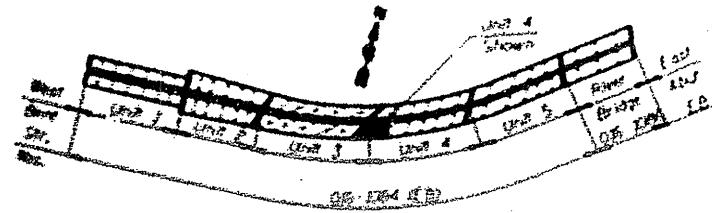
LOCATION 19 (SN 016-1084)
(EB BRIDGE)
SHEET 13 OF 22

ROUTE FAI 55	SECTION 2011-016-1	COUNTY COOK	TOTAL SHEETS 173	SHEET NUMBER 126
-----------------	-----------------------	----------------	---------------------	---------------------

CONTRACT NO. 60P07



FOR INFORMATION ONLY

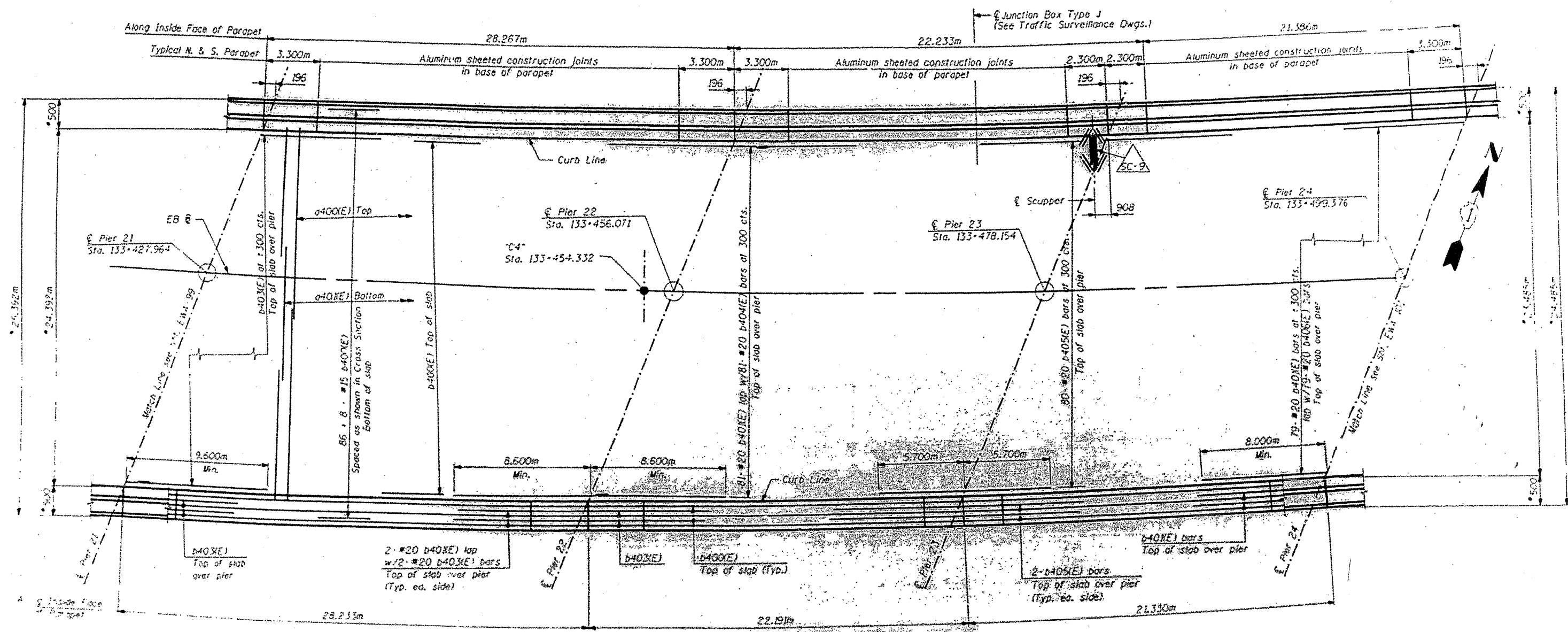


ILLINOIS DEPARTMENT OF
TRANSPORTATION
EXISTING PLANS

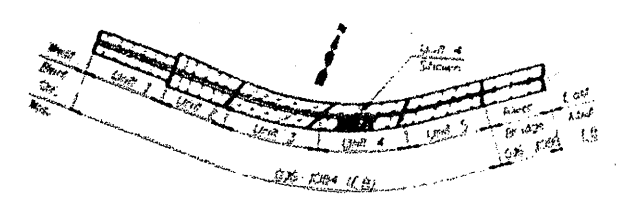
LOCATION 19 (SN 016-1084)
(EB BRIDGE)
SHEET 15 OF 22

ROUTE	SECTION	COUNTY	TOTAL SHEETS	SHEET NUMBER
FAI 55	2011-016-1	COOK	173	127

CONTRACT NO. 60P07



FOR INFORMATION ONLY

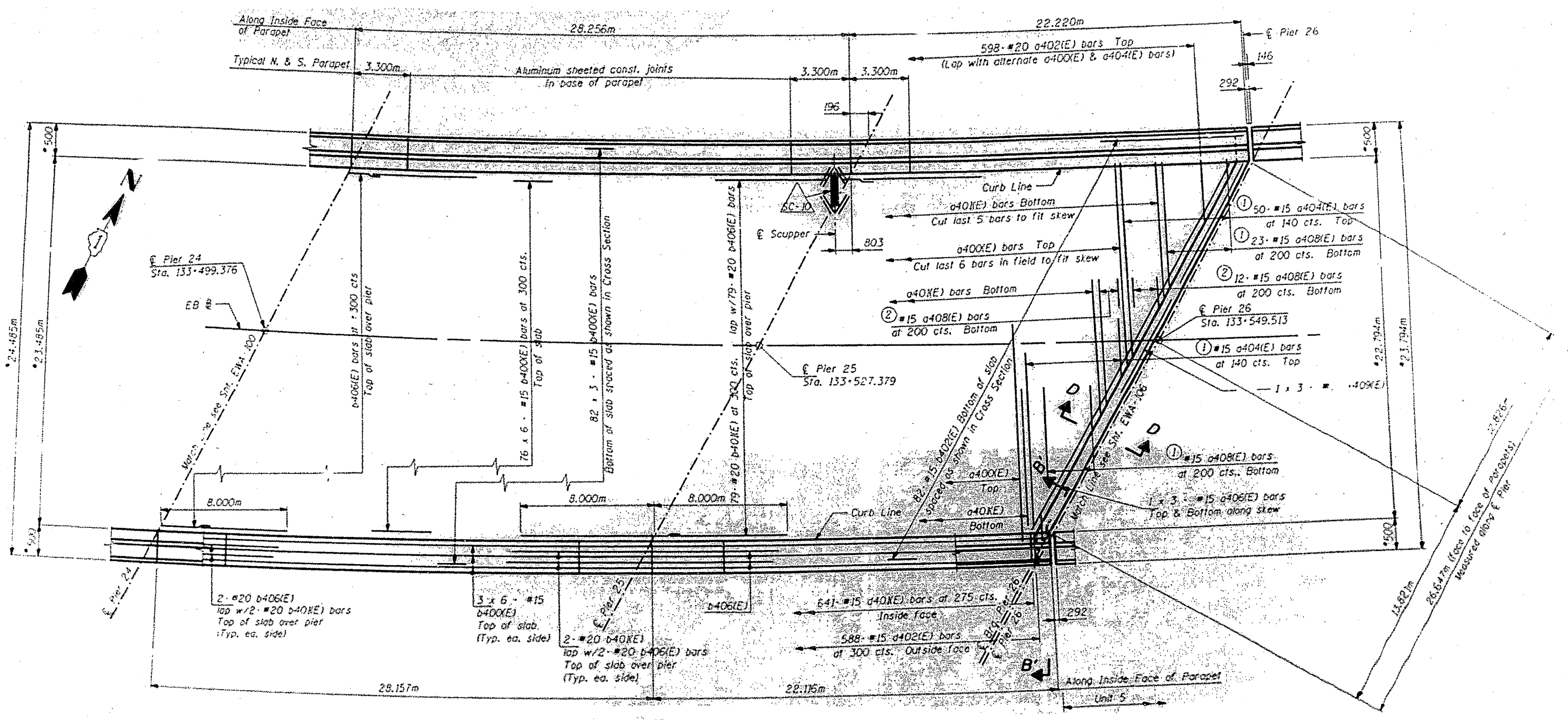


ILLINOIS DEPARTMENT OF
TRANSPORTATION
EXISTING PLANS

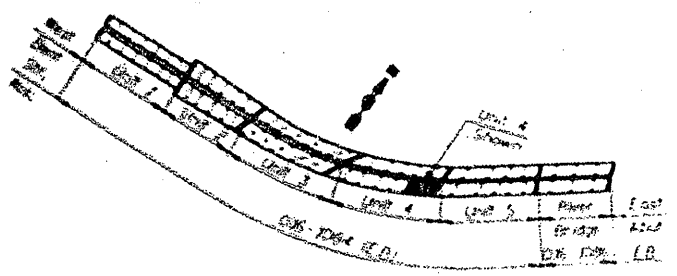
LOCATION 19 (SN 016-1084)
(EB BRIDGE)
SHEET 16 OF 22

ROUTE	SECTION	COUNTY	TOTAL SHEETS	SHEET NUMBER
FAI 55	2011-016-I	COOK	173	128

CONTRACT NO. 60P07



FOR INFORMATION ONLY



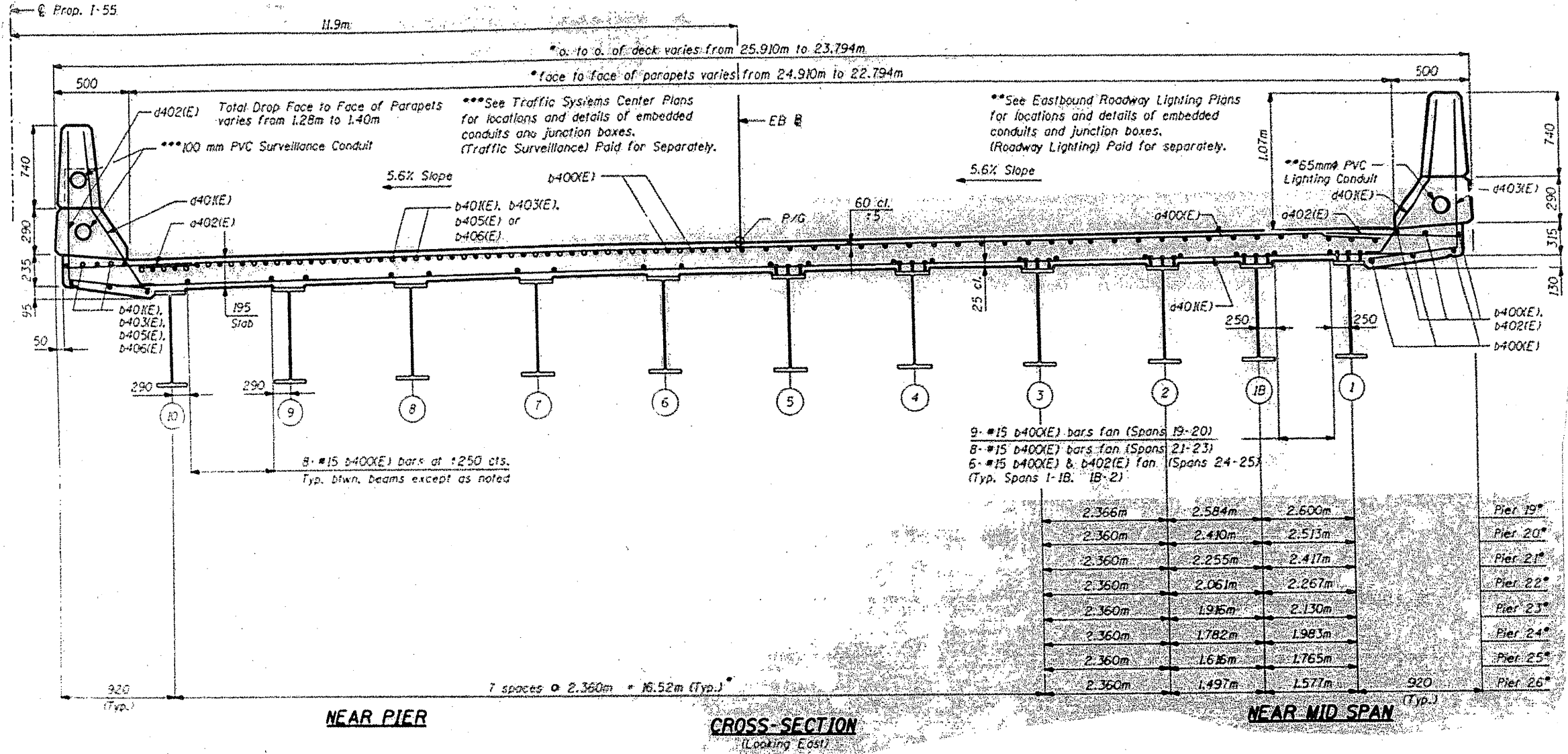
ILLINOIS DEPARTMENT OF
TRANSPORTATION
EXISTING PLANS

LOCATION 19 (SN 016-1084)
(EB BRIDGE)
SHEET 17 OF 22

ROUTE FAI 55	SECTION 2011-016-1	COUNTY COOK	TOTAL SHEETS 173	SHEET NUMBER 129
-----------------	-----------------------	----------------	---------------------	---------------------

CONTRACT NO. 60P07

UNIT 4 CROSS SECTION



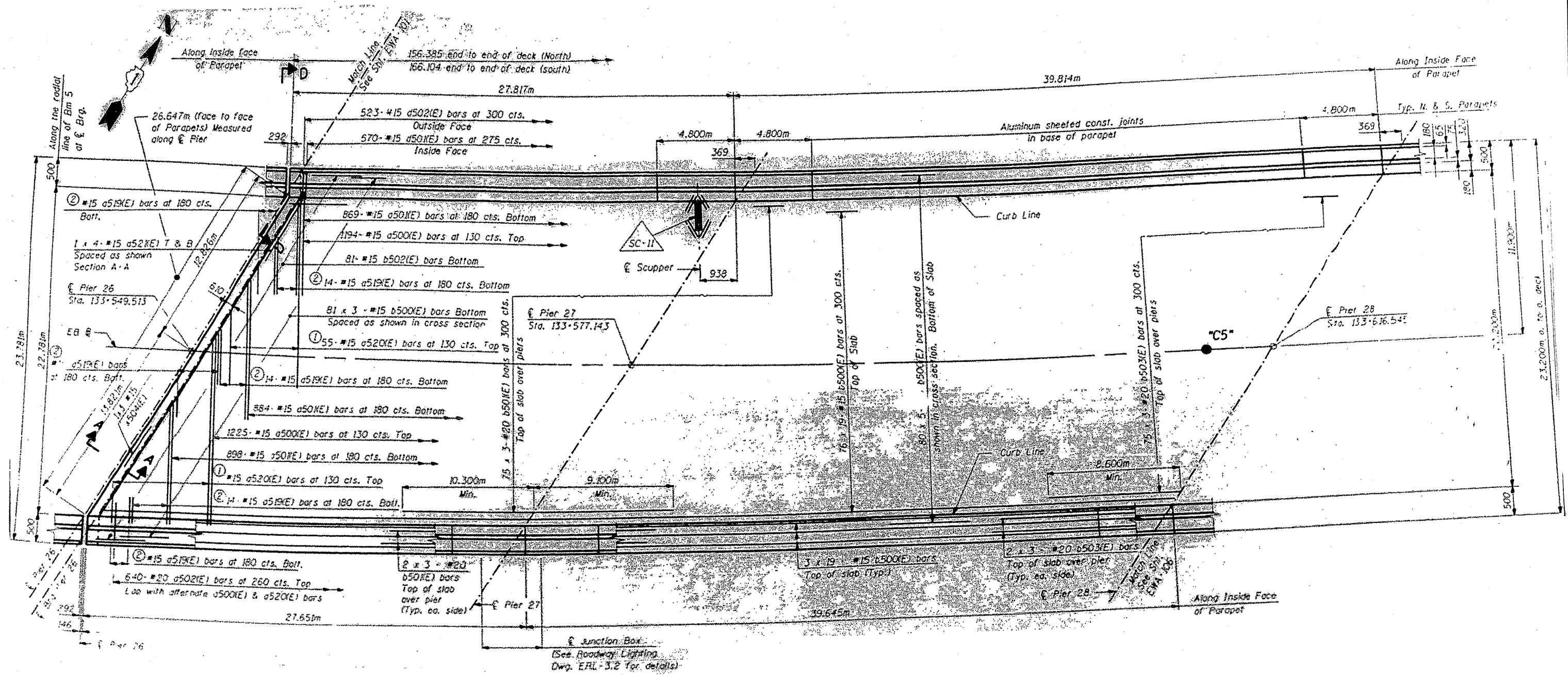
FOR INFORMATION ONLY

ILLINOIS DEPARTMENT OF
TRANSPORTATION
EXISTING PLANS

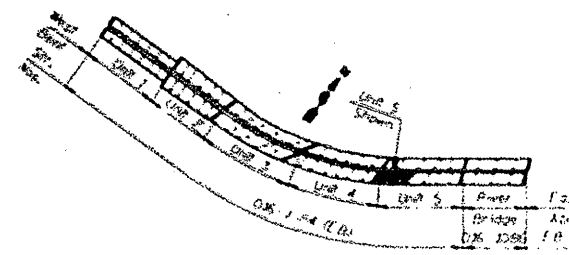
LOCATION 19 (SN 016-1084)
(EB BRIDGE)
SHEET 18 OF 22

ROUTE FAI 55	SECTION 2011-016-I	COUNTY COOK	TOTAL SHEETS 173	SHEET NUMBER 130
-----------------	-----------------------	----------------	---------------------	---------------------

CONTRACT NO. 60P07



FOR INFORMATION ONLY

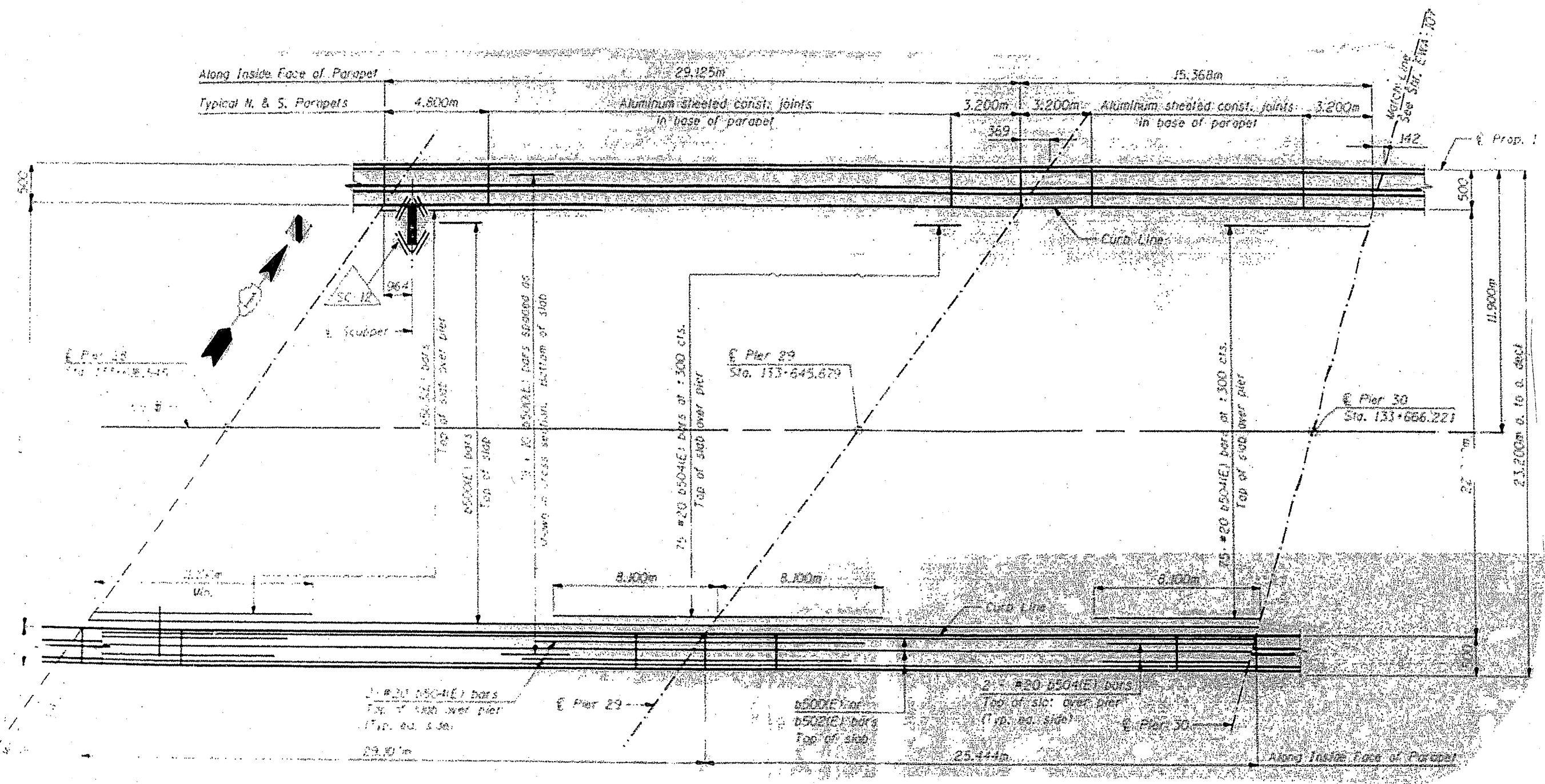


ILLINOIS DEPARTMENT OF
TRANSPORTATION
EXISTING PLANS


LOCATION 19 (SN 016-1084)
(EB BRIDGE)
SHEET 19 OF 22

ROUTE	SECTION	COUNTY	TOTAL SHEETS	SHEET NUMBER
FAI 55	2011-016-1	COOK	173	131

CONTRACT NO. 60P07



FOR INFORMATION ONLY

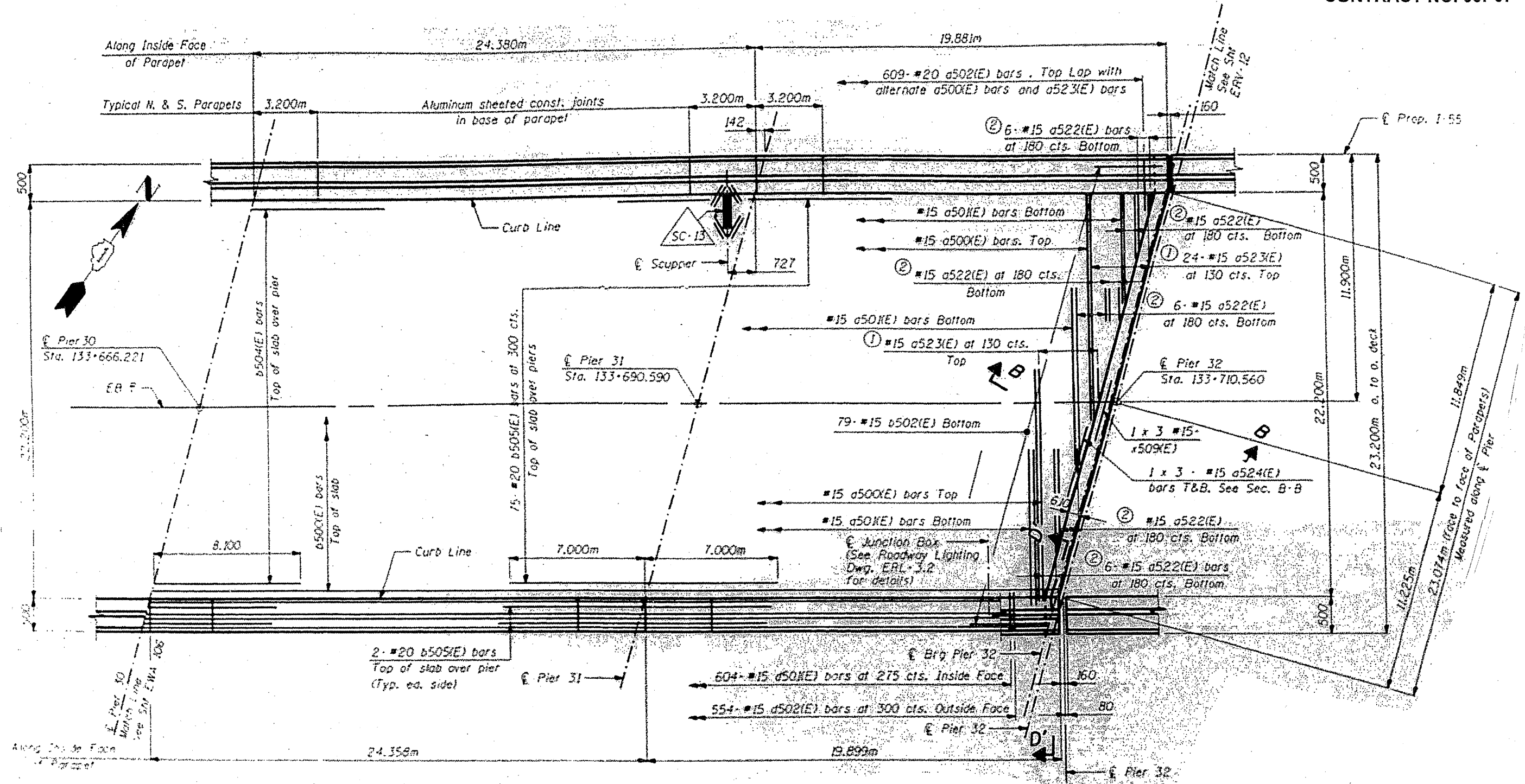


ILLINOIS DEPARTMENT OF
TRANSPORTATION
EXISTING PLANS

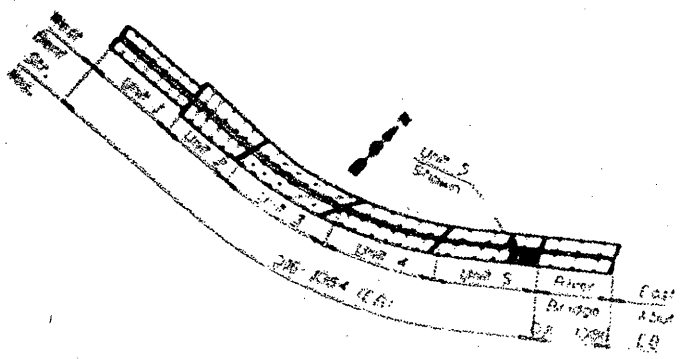
LOCATION 19 (SN 016-1084)
(EB BRIDGE)
SHEET 20 OF 22

ROUTE FAI 55	SECTION 2011-016-1	COUNTY COOK	TOTAL SHEETS 173	SHEET NUMBER 132
-----------------	-----------------------	----------------	---------------------	---------------------

CONTRACT NO. 60P07



FOR INFORMATION ONLY



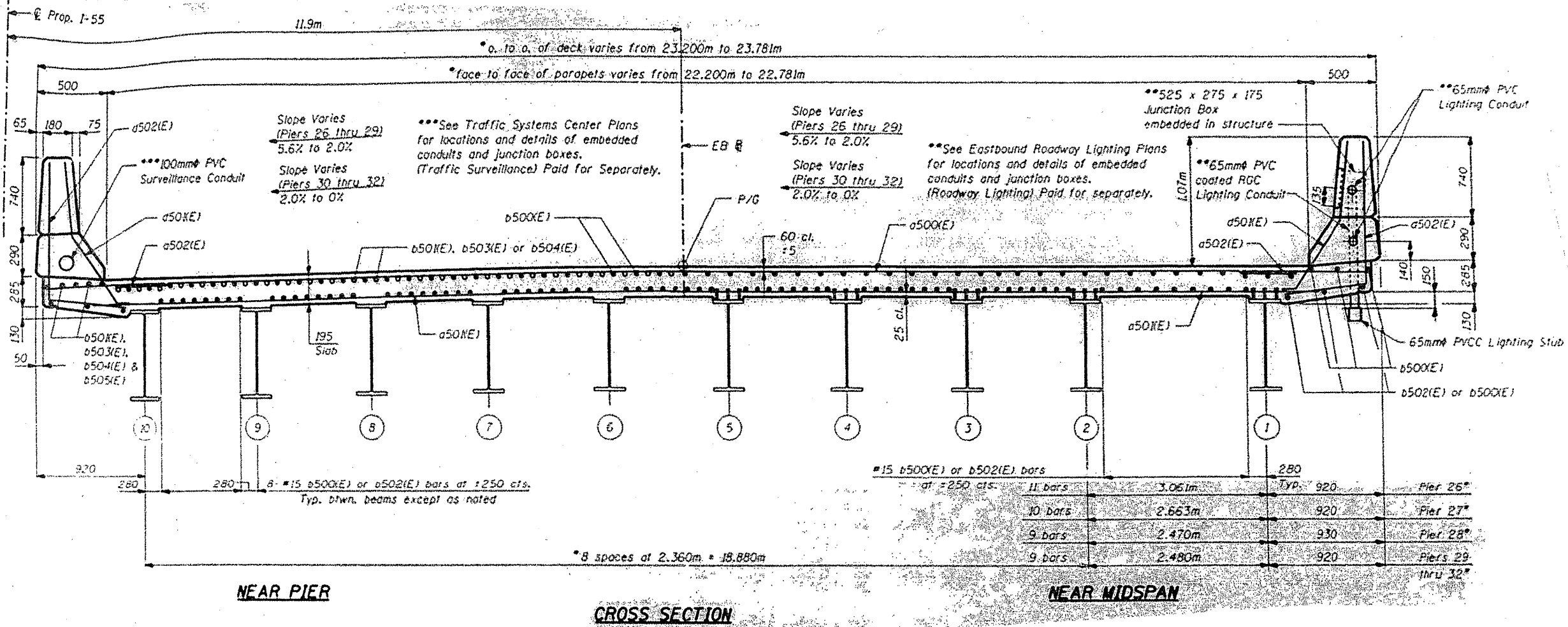
ILLINOIS DEPARTMENT OF
TRANSPORTATION
EXISTING PLANS

LOCATION 19 (SN 016-1084)
(EB BRIDGE)
SHEET 21 OF 22

ROUTE FAI 55	SECTION 2011-016-1	COUNTY COOK	TOTAL SHEETS 173	SHEET NUMBER 133
-----------------	-----------------------	----------------	---------------------	---------------------

CONTRACT NO. 60P07

UNIT 5 CROSS SECTION



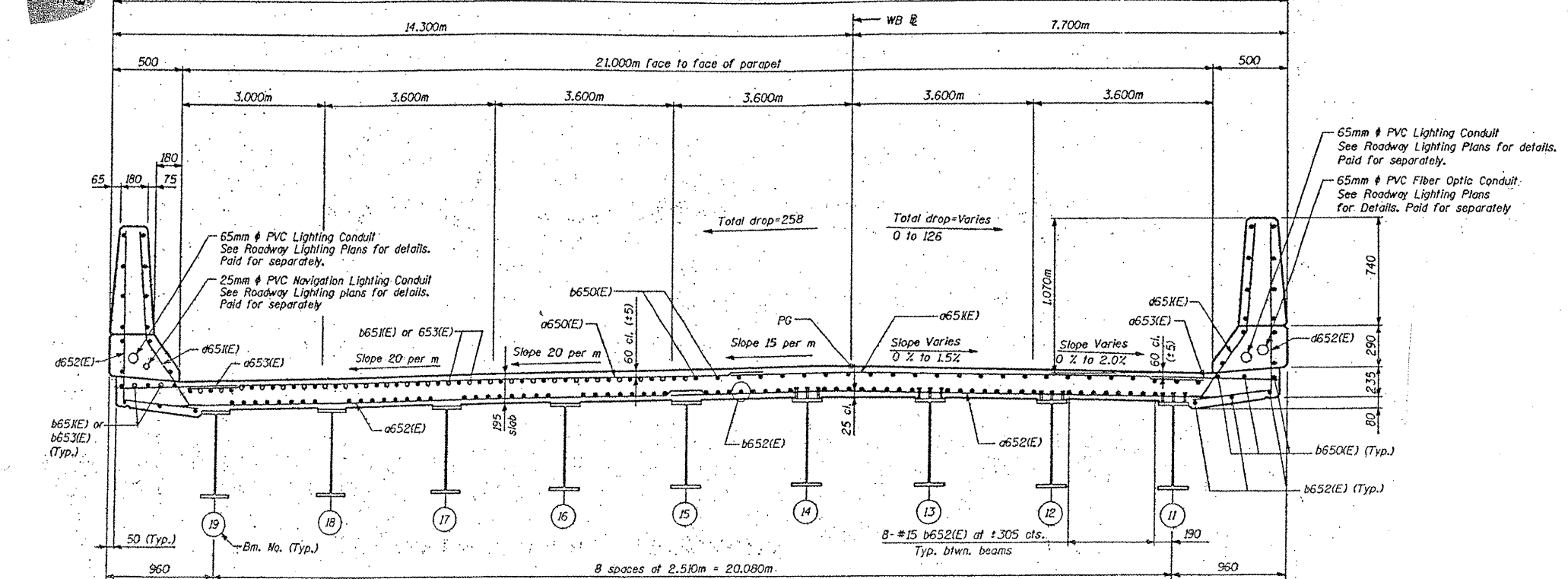
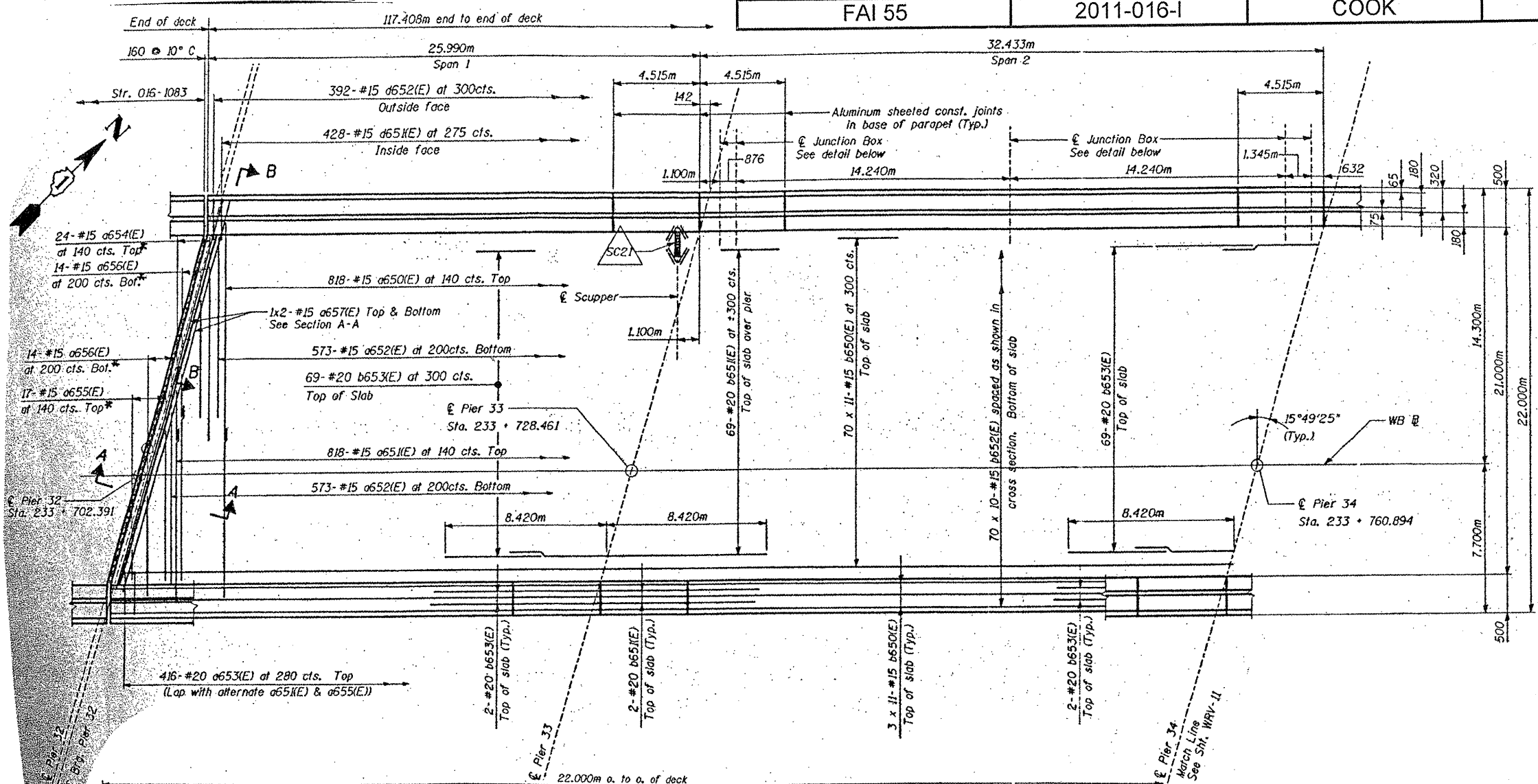
FOR INFORMATION ONLY

ILLINOIS DEPARTMENT OF
TRANSPORTATION
EXISTING PLANS

LOCATION 19 (SN 016-1084)
(EB BRIDGE)
SHEET 22 OF 22

ROUTE FAI 55	SECTION 2011-016-I	COUNTY COOK	TOTAL SHEETS 178	SHEET NUMBER 134
-----------------	-----------------------	----------------	---------------------	---------------------

CONTRACT NO. 60P07



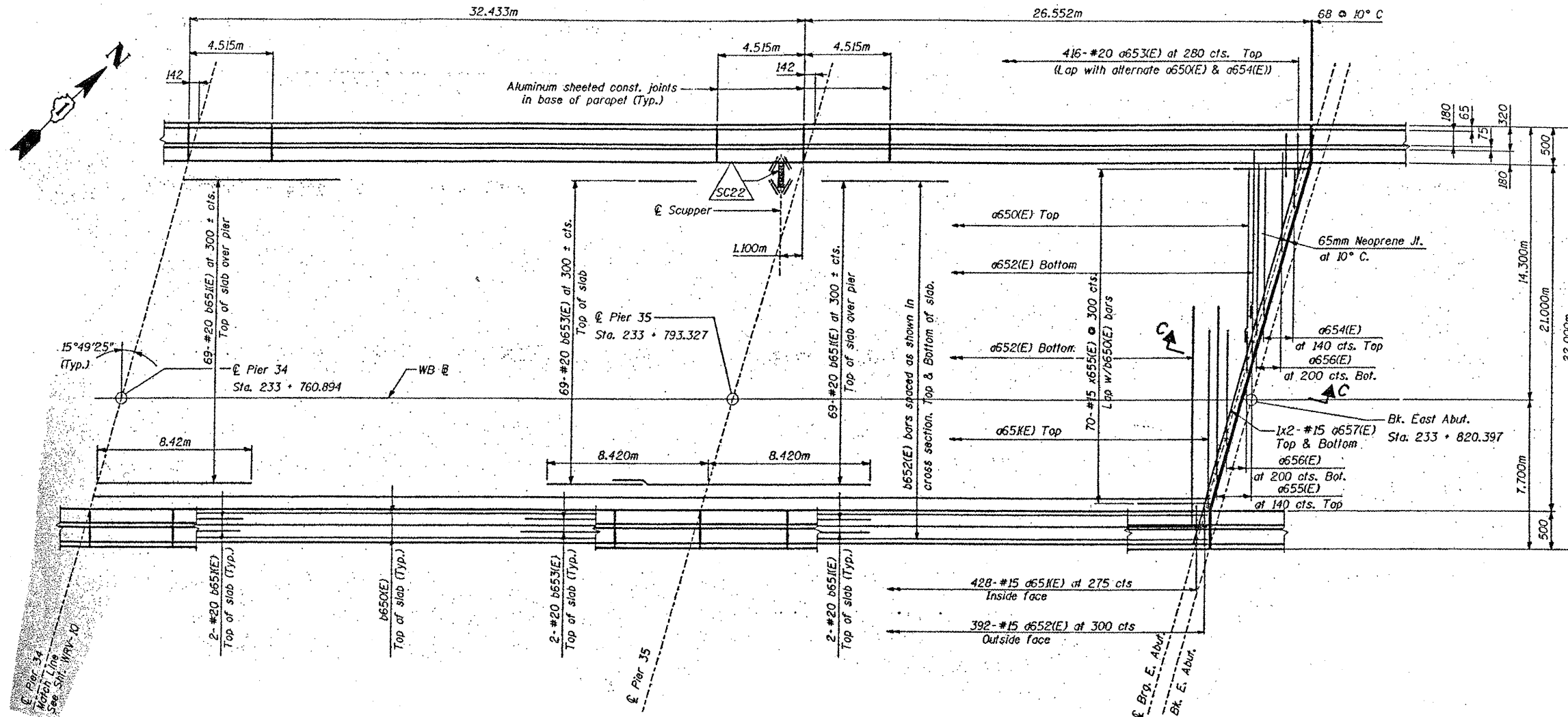
FOR INFORMATION ONLY

ILLINOIS DEPARTMENT OF
TRANSPORTATION
EXISTING PLANS

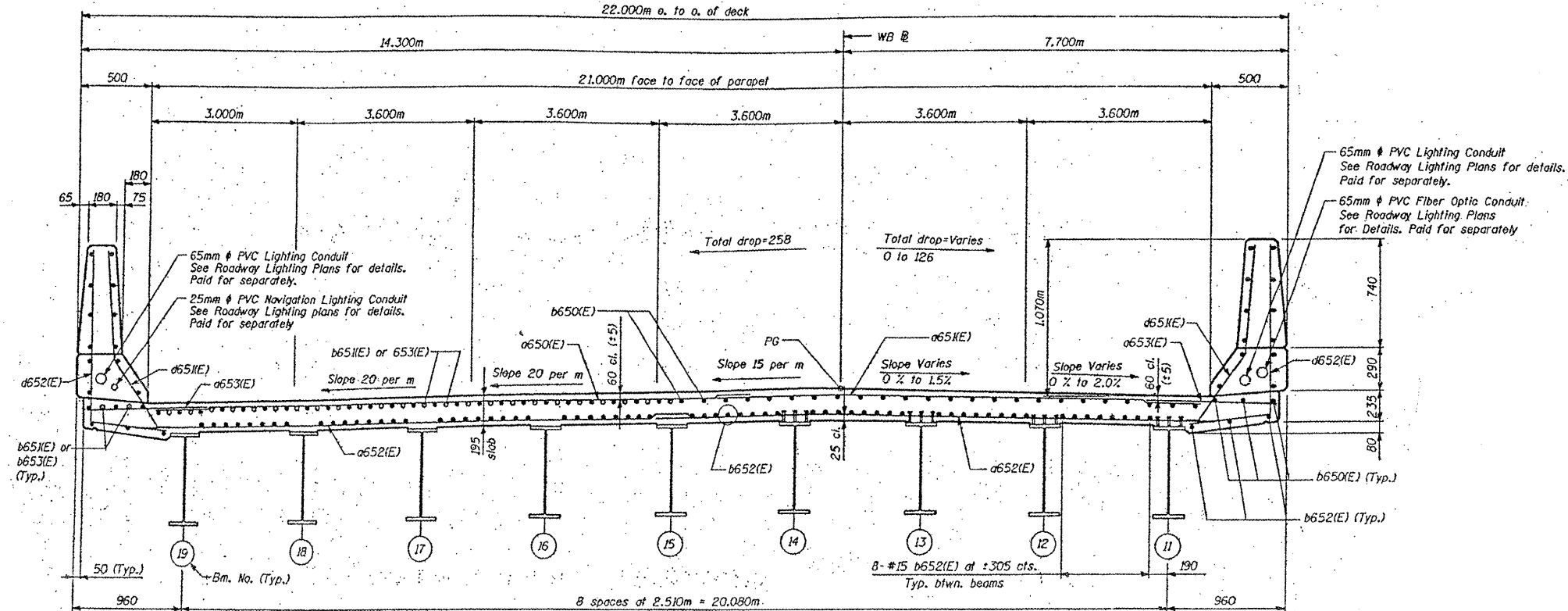
LOCATION 20 (SN 016-1085)
(WB BRIDGE)
SHEET 1 OF 2

ROUTE FAI 55	SECTION 2011-016-I	COUNTY COOK	TOTAL SHEETS 173	SHEET NUMBER 135
-----------------	-----------------------	----------------	---------------------	---------------------

CONTRACT NO. 60P07



FOR INFORMATION ONLY

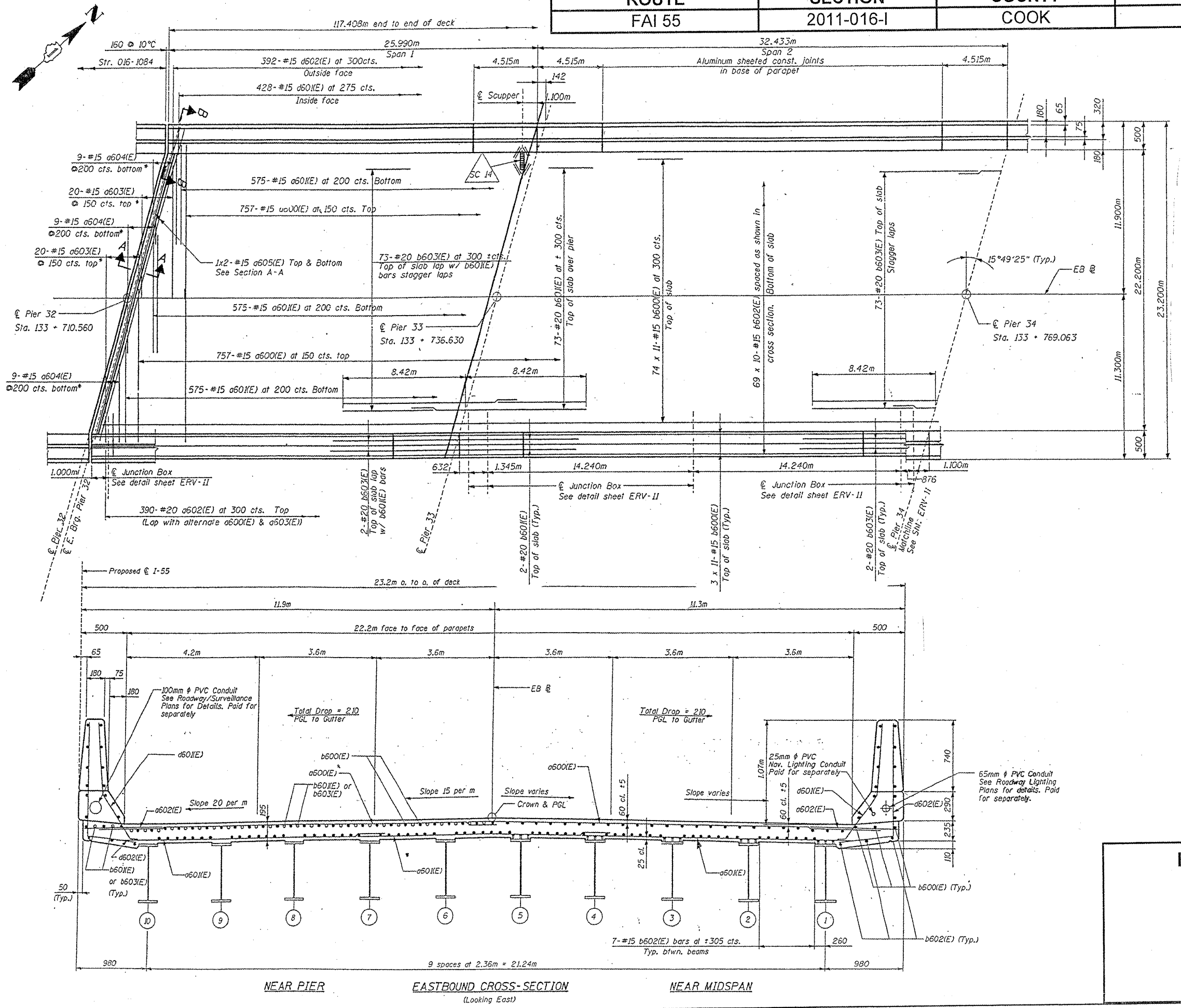


ILLINOIS DEPARTMENT OF
TRANSPORTATION
EXISTING PLANS

LOCATION 20 (SN 016-1085)
(WB BRIDGE)
SHEET 2 OF 2

ROUTE FAI 55	SECTION 2011-016-1	COUNTY COOK	TOTAL SHEETS 173	SHEET NUMBER 136
-----------------	-----------------------	----------------	---------------------	---------------------

CONTRACT NO. 60P07



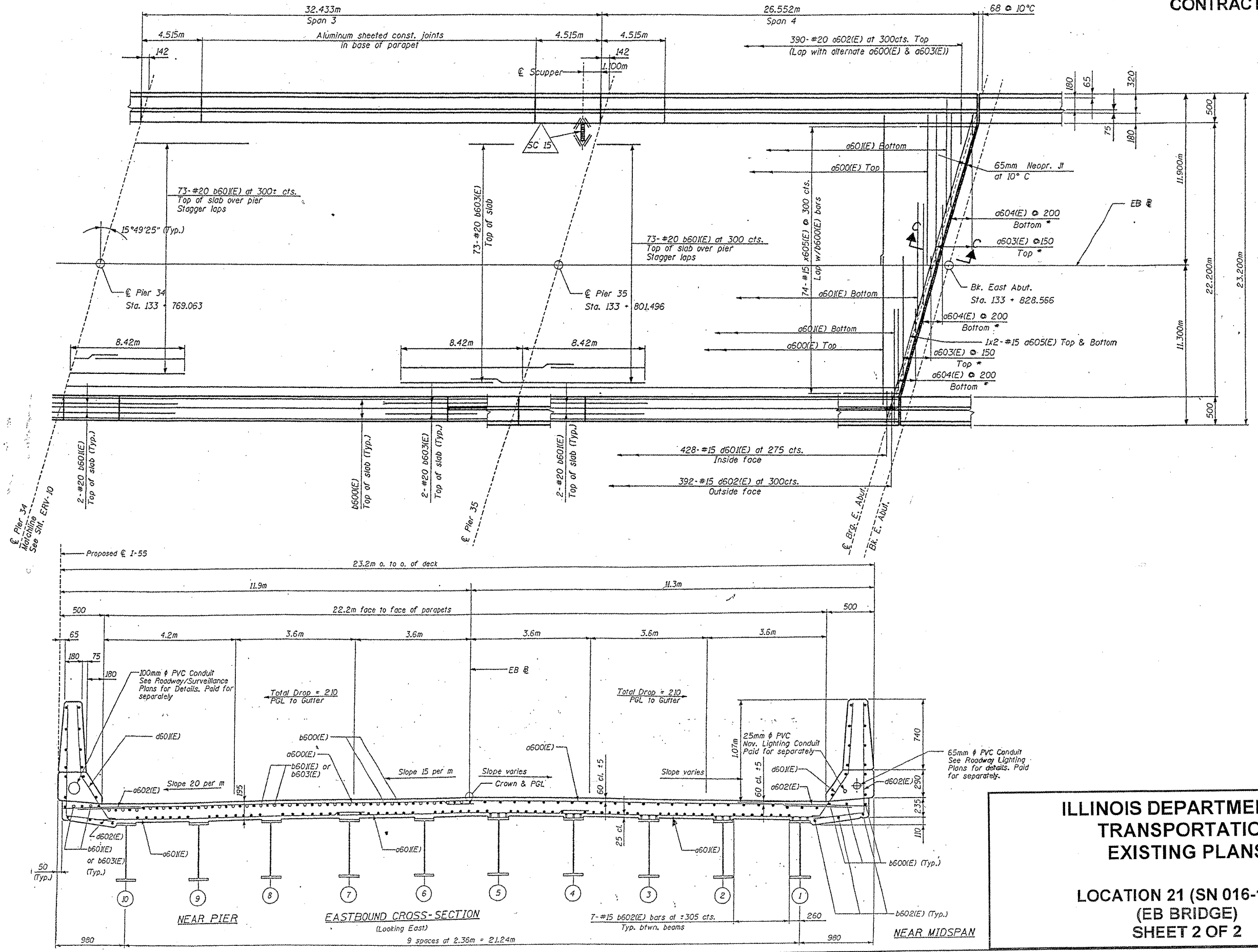
FOR INFORMATION ONLY

ILLINOIS DEPARTMENT OF
TRANSPORTATION
EXISTING PLANS

LOCATION 21 (SN 016-1086)
(EB BRIDGE)
SHEET 1 OF 2

ROUTE	SECTION	COUNTY	TOTAL SHEETS	SHEET NUMBER
FAI 55	2011-016-I	COOK	173	137

CONTRACT NO. 60P07



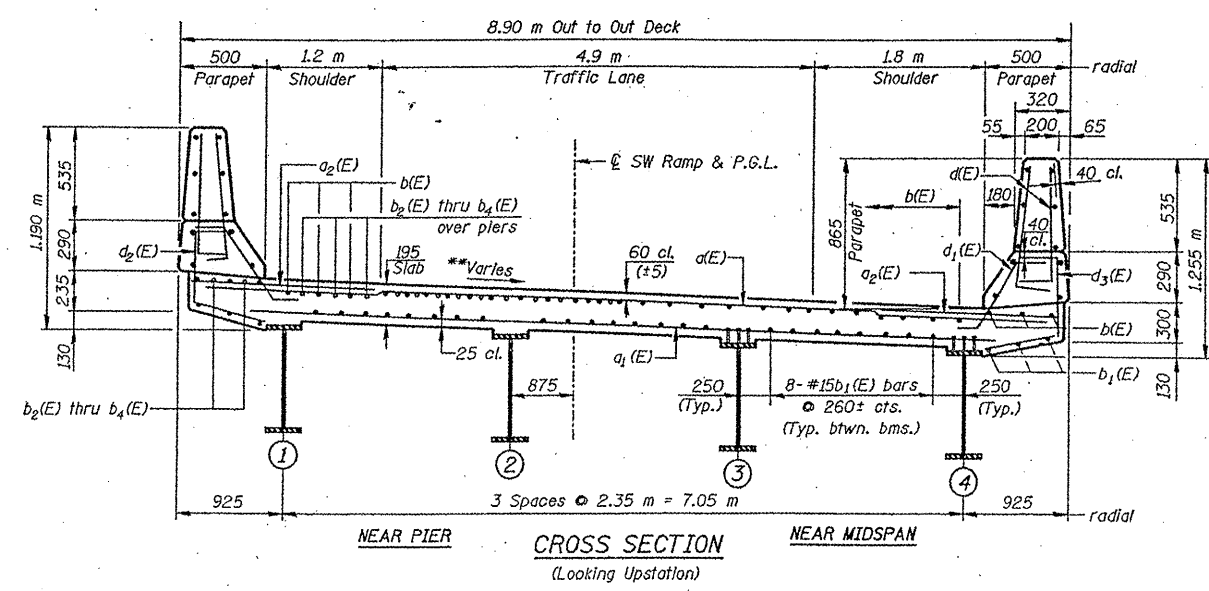
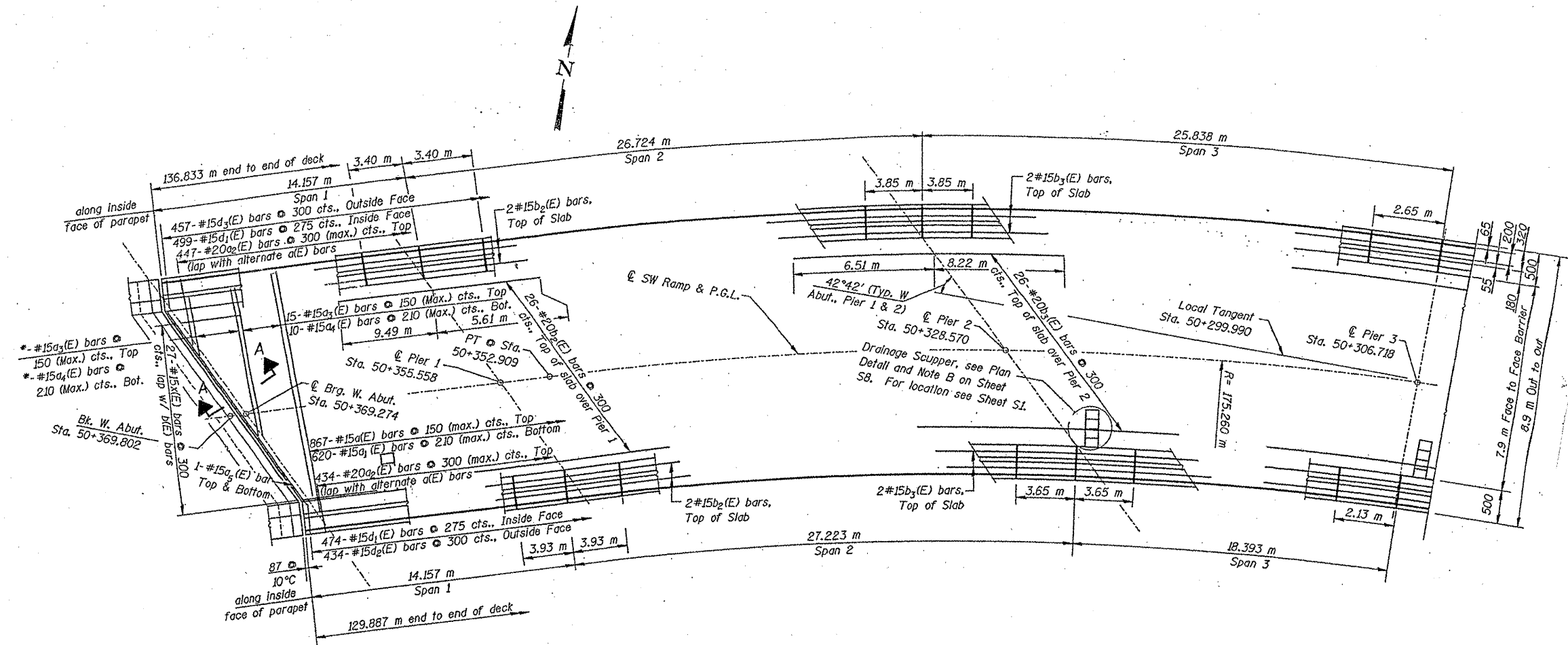
FOR INFORMATION ONLY

ILLINOIS DEPARTMENT OF
TRANSPORTATION
EXISTING PLANS

LOCATION 21 (SN 016-1086)
(EB BRIDGE)
SHEET 2 OF 2

ROUTE	SECTION	COUNTY	TOTAL SHEETS	SHEET NUMBER
FAI 55	2011-016-1	COOK	173	138

CONTRACT NO. 60P07



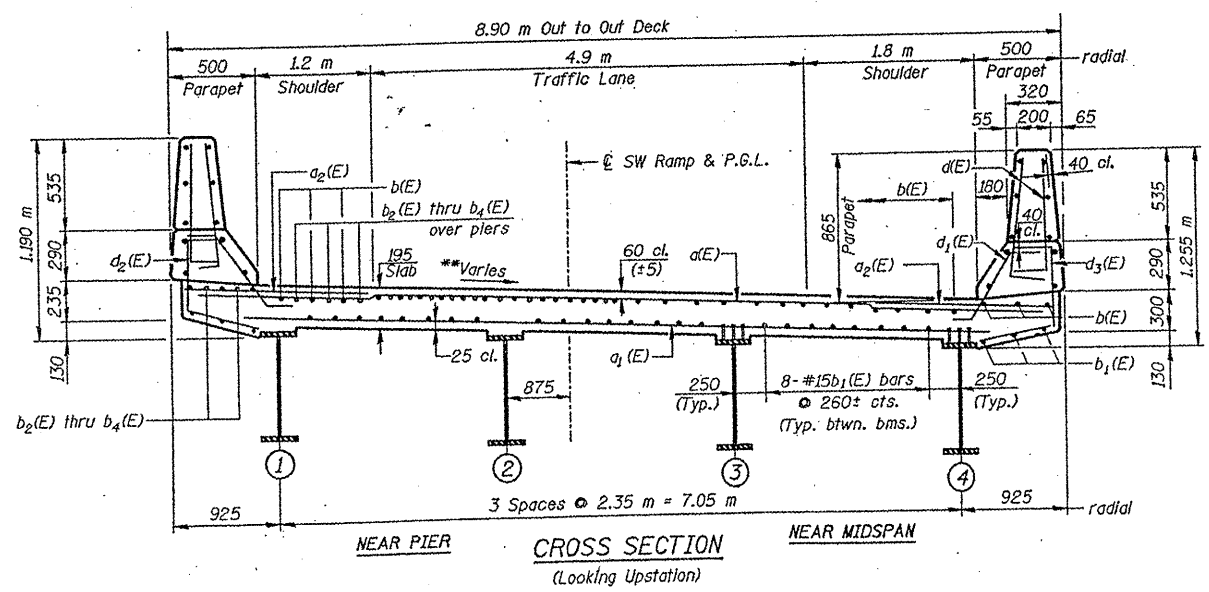
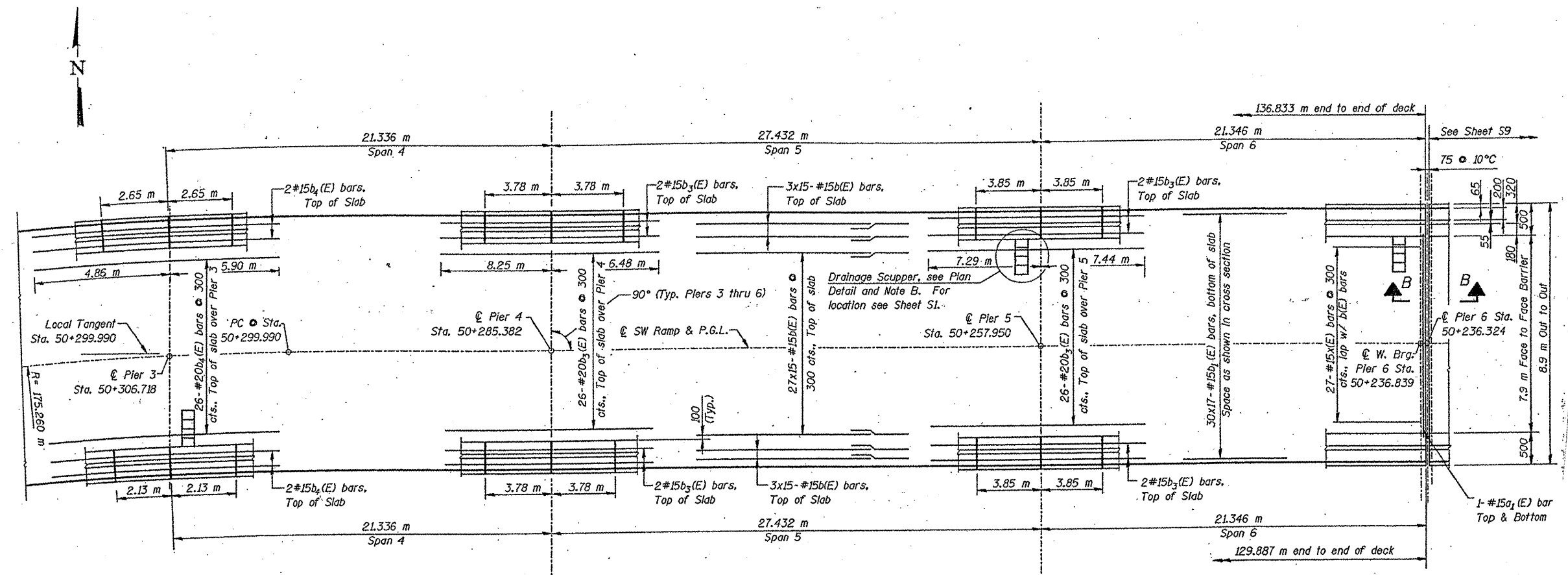
FOR INFORMATION ONLY

**ILLINOIS DEPARTMENT OF TRANSPORTATION
EXISTING PLANS**

LOCATION 22 (SN 016-2432)
(RAMP)
SHEET 1 OF 3

ROUTE	SECTION	COUNTY	TOTAL SHEETS	SHEET NUMBER
FAI 55	2011-016-I	COOK	173	139

CONTRACT NO. 60P07



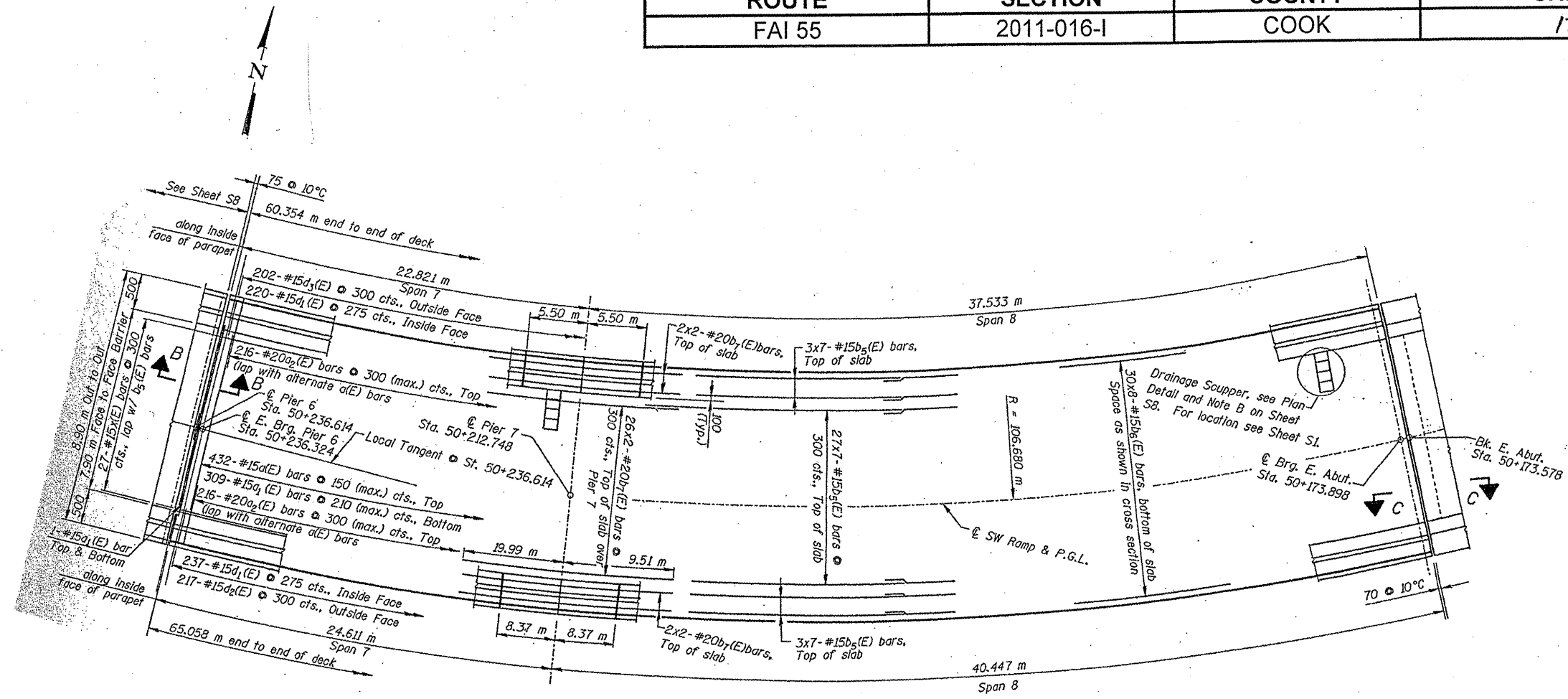
FOR INFORMATION ONLY

ILLINOIS DEPARTMENT OF
TRANSPORTATION
EXISTING PLANS

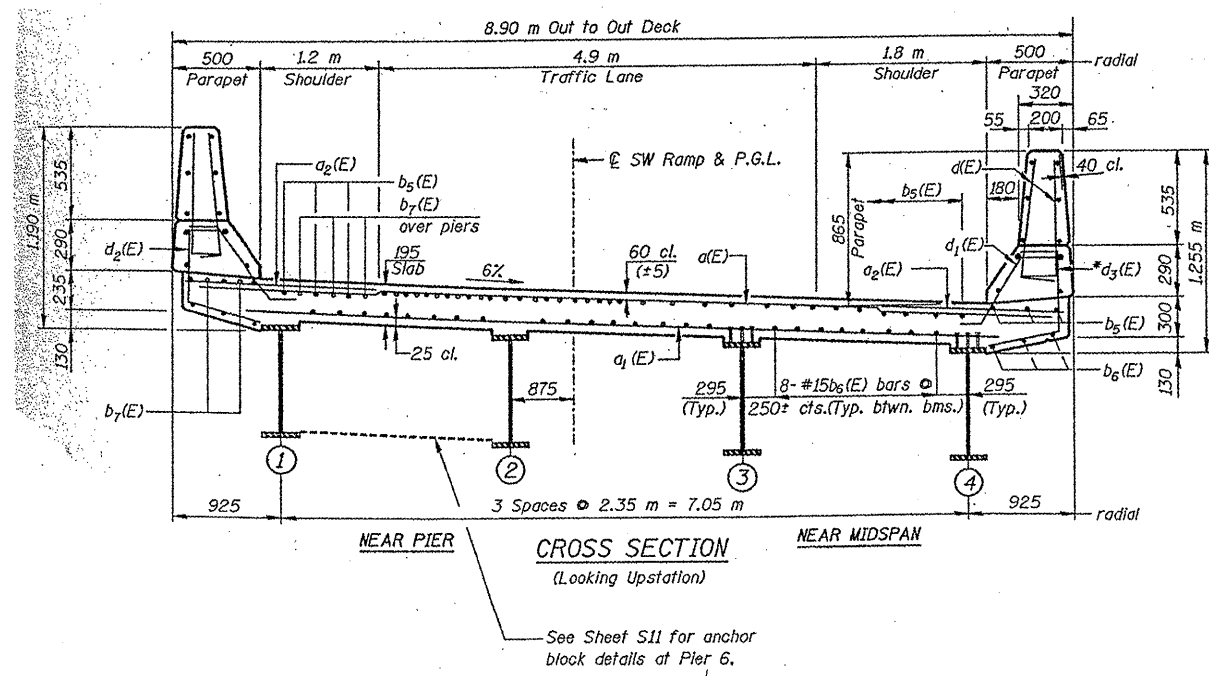
LOCATION 22 (SN 016-2432)
(RAMP)
SHEET 2 OF 3

ROUTE	SECTION	COUNTY	TOTAL SHEETS	SHEET NUMBER
FAI 55	2011-016-I	COOK	173	146

CONTRACT NO. 60P07



FOR INFORMATION ONLY

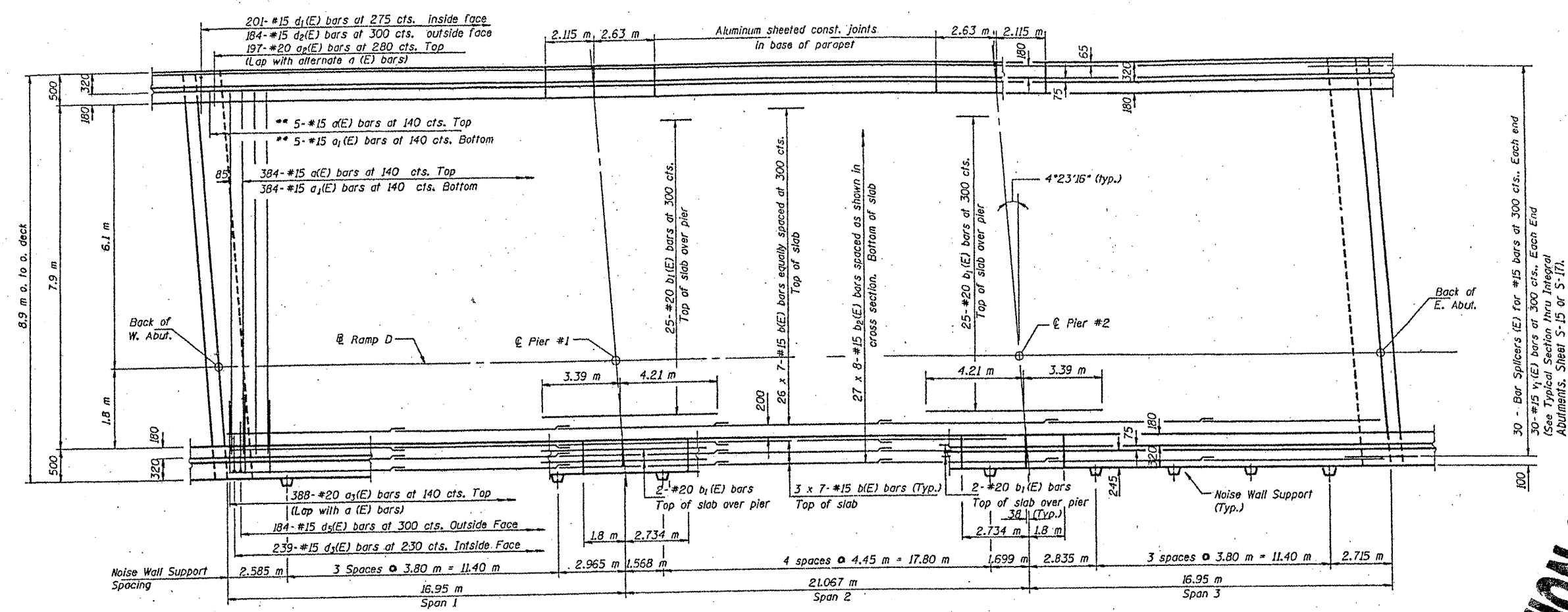


ILLINOIS DEPARTMENT OF
TRANSPORTATION
EXISTING PLANS

LOCATION 22 (SN 016-2432)
(RAMP)
SHEET 3 OF 3

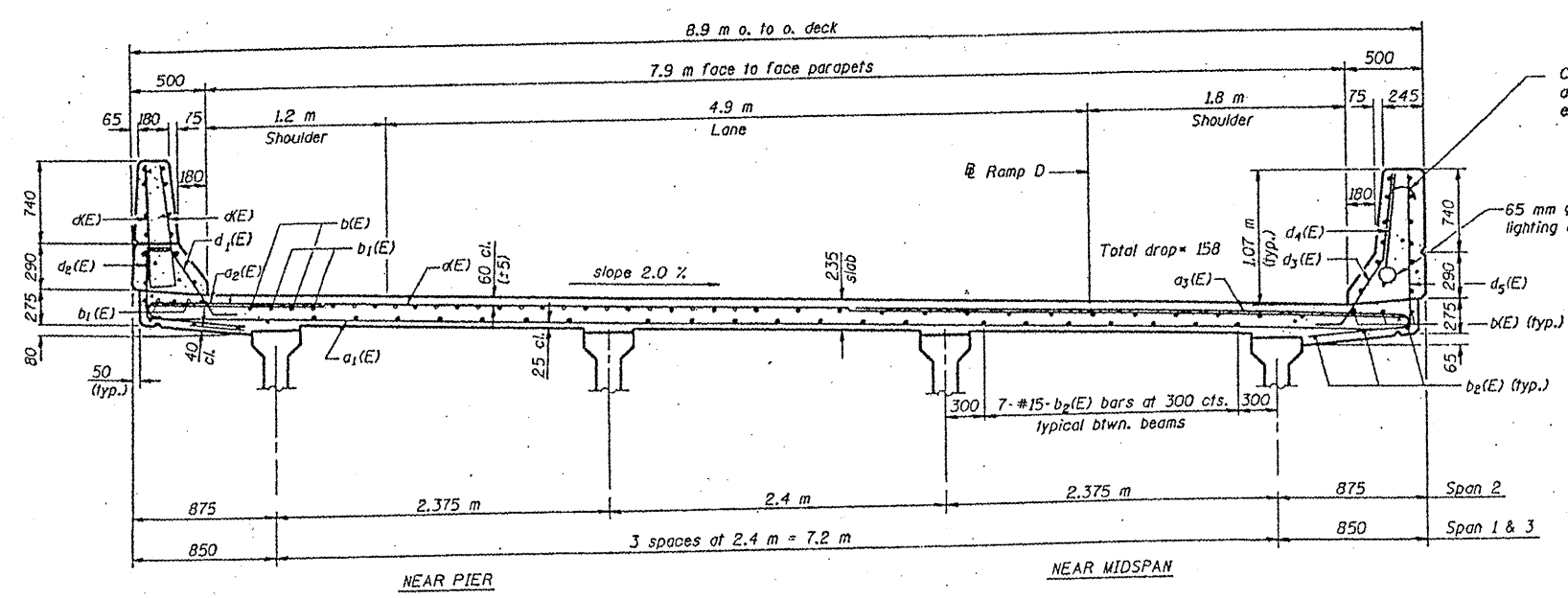
ROUTE FAI 55	SECTION 2011-016-1	COUNTY COOK	TOTAL SHEETS 173	SHEET NUMBER 141
-----------------	-----------------------	----------------	---------------------	---------------------

CONTRACT NO. 60P07



30 - Bar Splicers (E) for #15 bars at 300 cts. Each end
 30-#15 v₁(E) bars at 300 cts. Each End
 (See Typical Section thru Integral Abutments. Sheet S-15 or S-17).

FOR INFORMATION ONLY



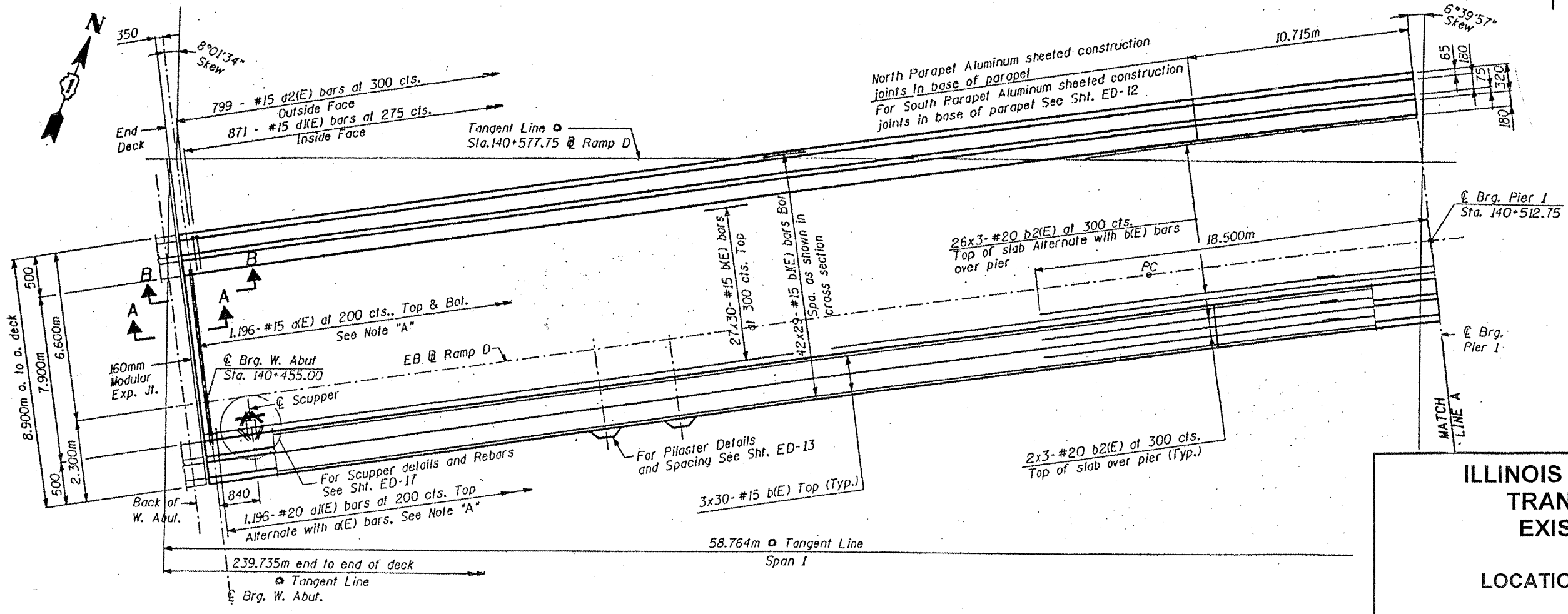
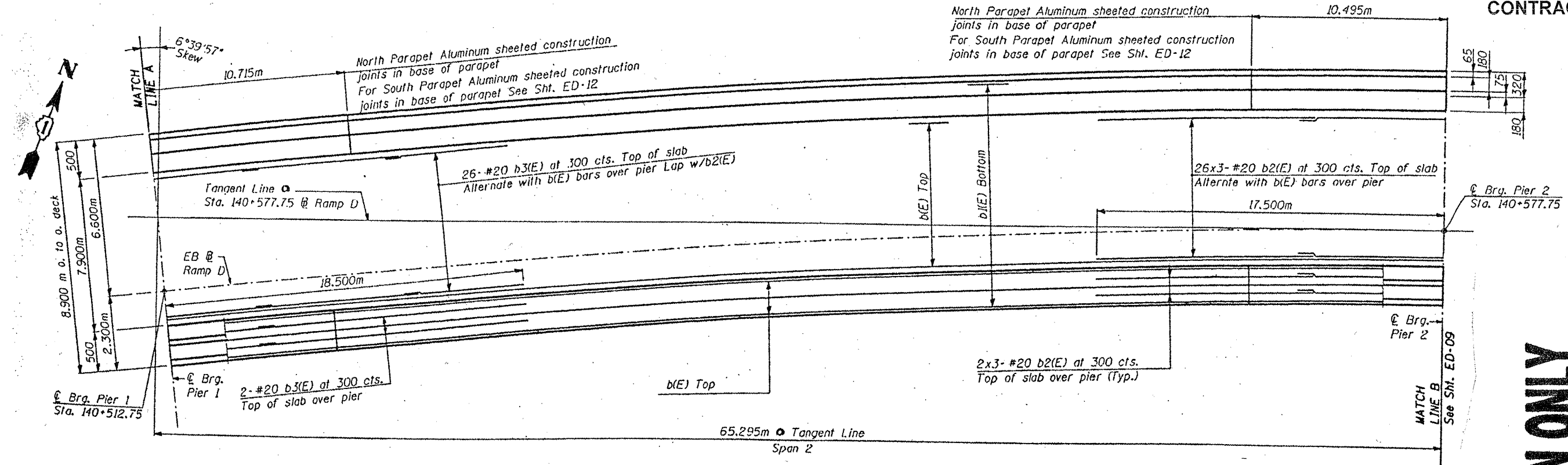
CROSS SECTION
 (Looking East)

ILLINOIS DEPARTMENT OF
 TRANSPORTATION
 EXISTING PLANS

LOCATION 23 (SN 016-2695)
 (EB BRIDGE)

ROUTE	SECTION	COUNTY	TOTAL SHEETS	SHEET NUMBER
FAI 55	2011-016-I	COOK	173	142

CONTRACT NO. 60P07



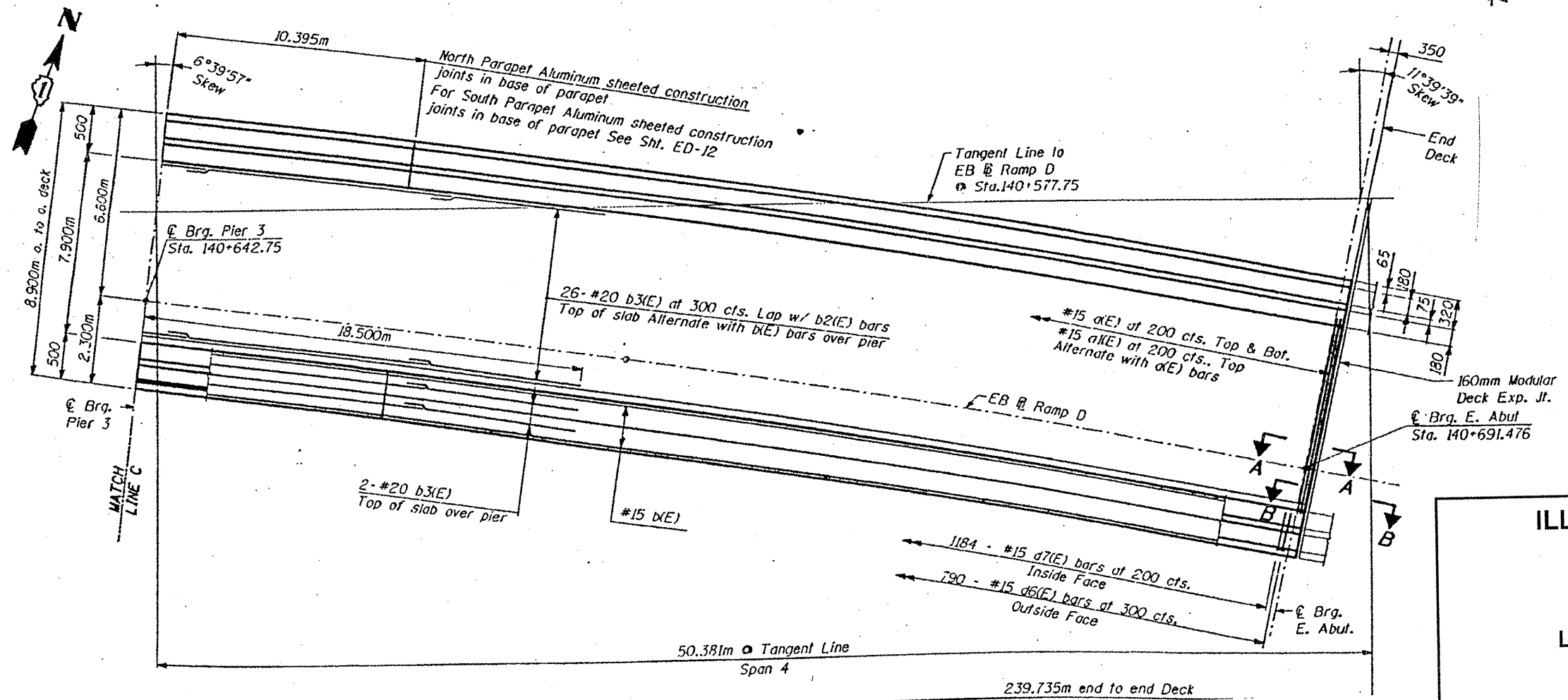
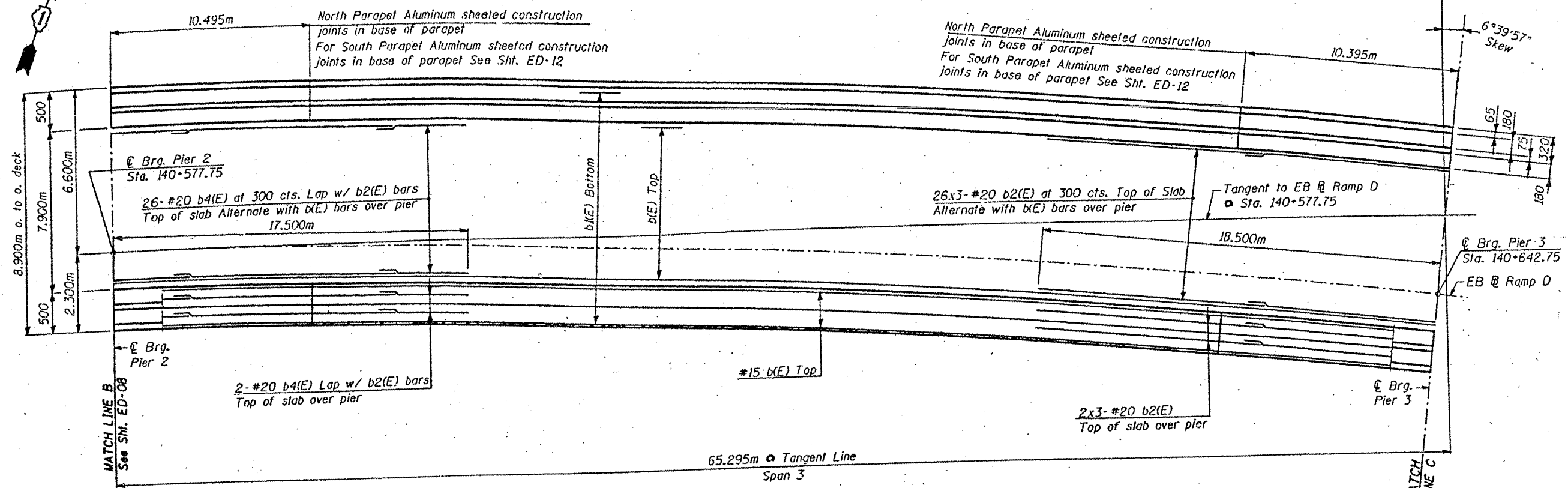
FOR INFORMATION ONLY

ILLINOIS DEPARTMENT OF
TRANSPORTATION
EXISTING PLANS

LOCATION 24 (SN 016-2696)
(RAMP)
SHEET 1 OF 3

ROUTE	SECTION	COUNTY	TOTAL SHEETS	SHEET NUMBER
FAI 55	2011-016-I	COOK	173	143

CONTRACT NO. 60P07



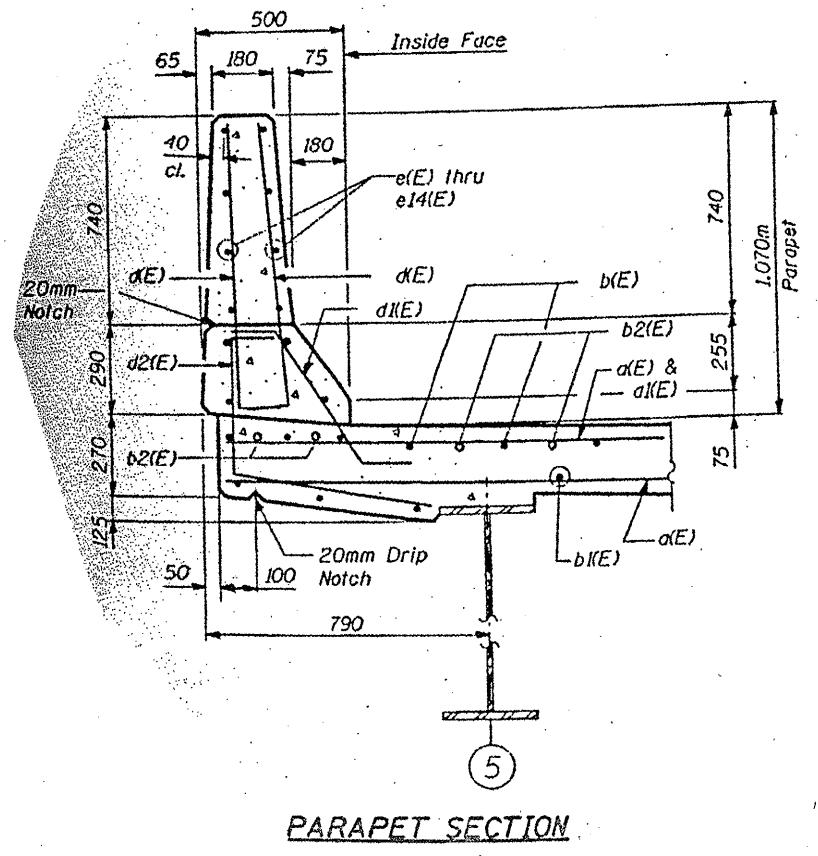
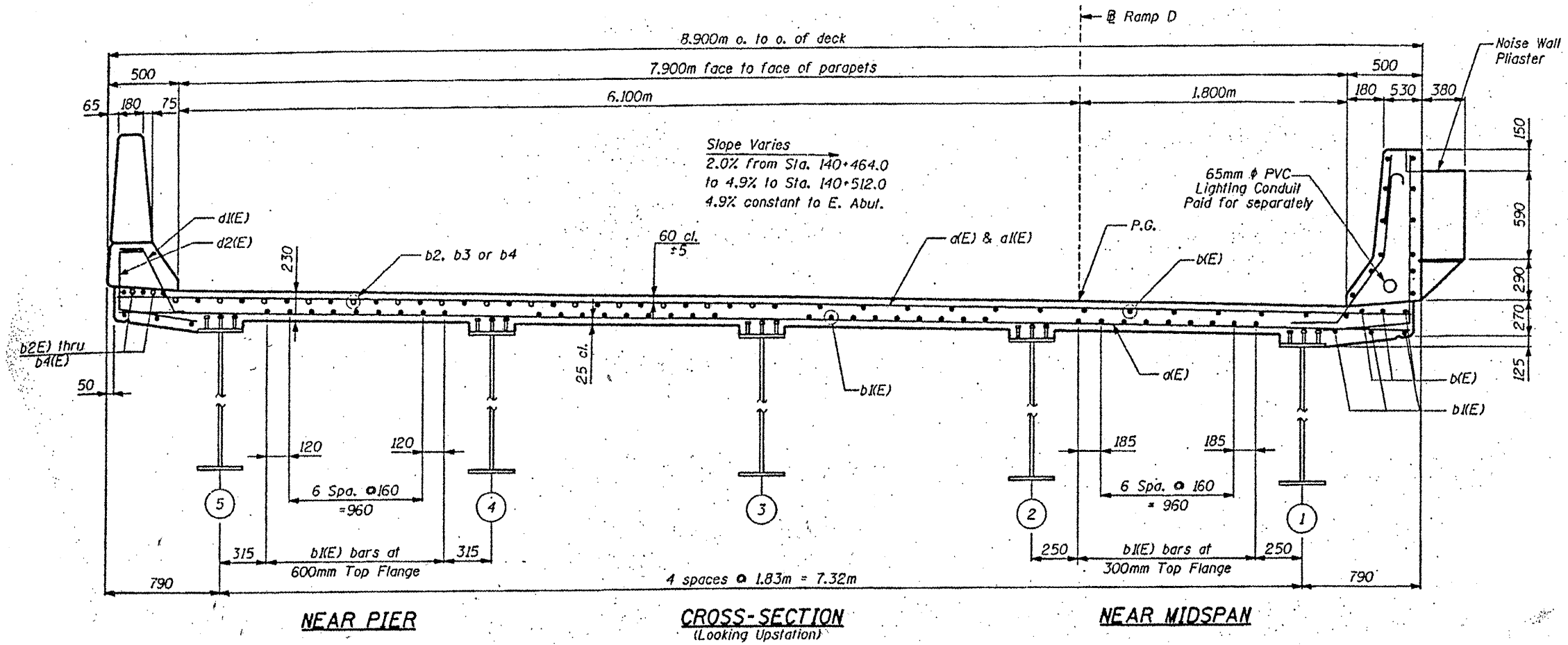
FOR INFORMATION ONLY

**ILLINOIS DEPARTMENT OF TRANSPORTATION
EXISTING PLANS**

LOCATION 24 (SN 016-2696)
(RAMP)
SHEET 2 OF 3

ROUTE	SECTION	COUNTY	TOTAL SHEETS	SHEET NUMBER
FAI 55	2011-016-I	COOK	173	144

CONTRACT NO. 60P07



FOR INFORMATION ONLY

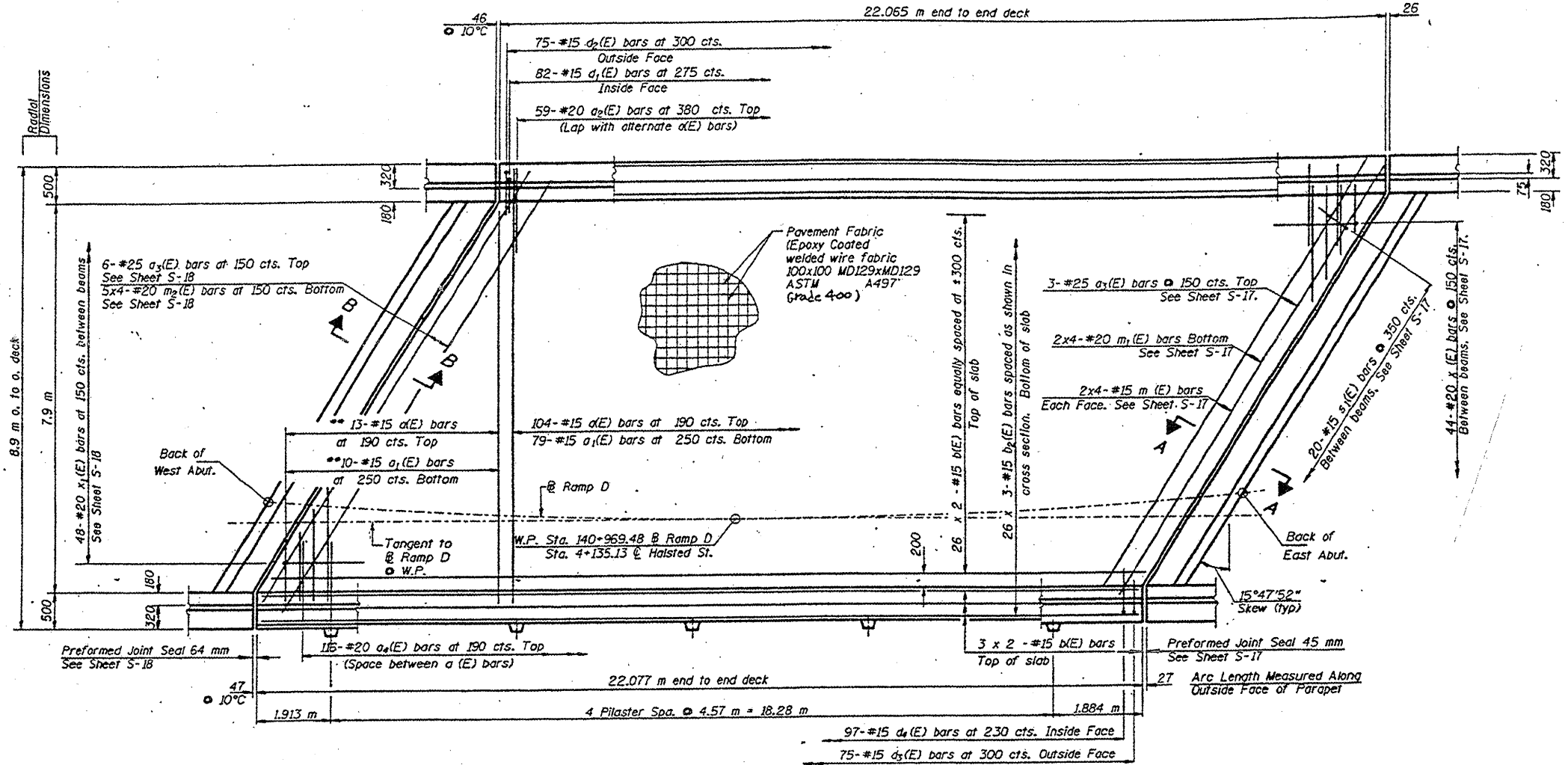
ILLINOIS DEPARTMENT OF
TRANSPORTATION
EXISTING PLANS

LOCATION 24 (SN 016-2696)
(RAMP)
SHEET 3 OF 3

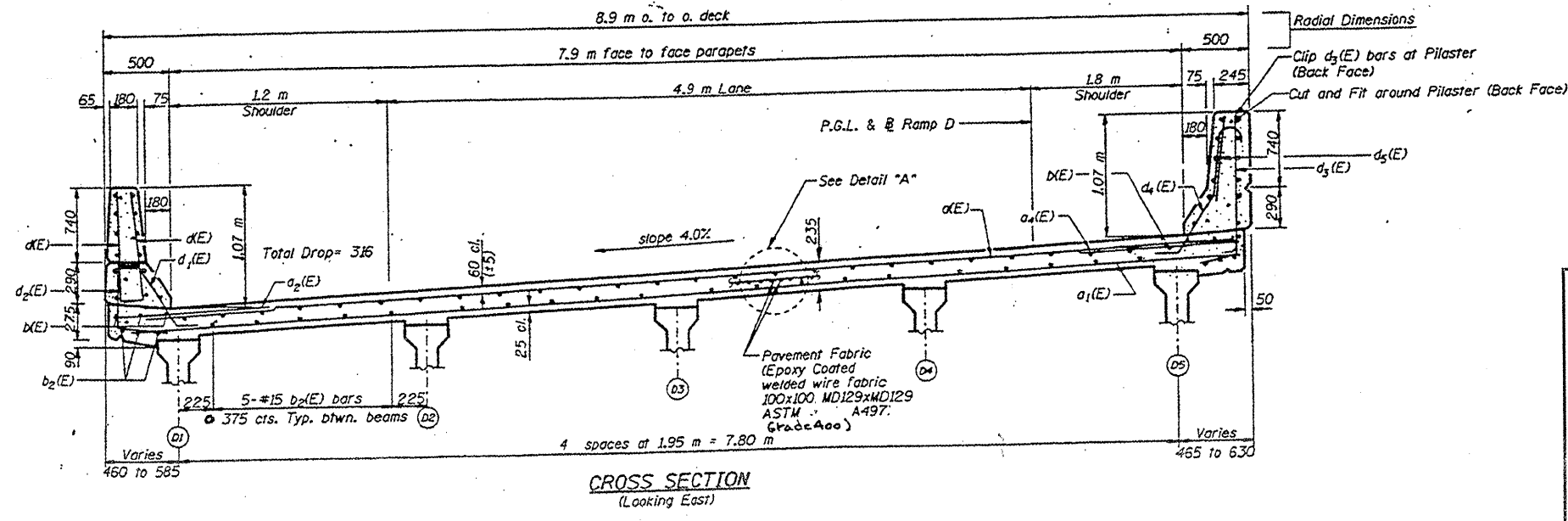
RAMP D

ROUTE FAI 55	SECTION 2011-016-I	COUNTY COOK	TOTAL SHEETS 173	SHEET NUMBER 145
-----------------	-----------------------	----------------	---------------------	---------------------

CONTRACT NO. 60P07



FOR INFORMATION ONLY



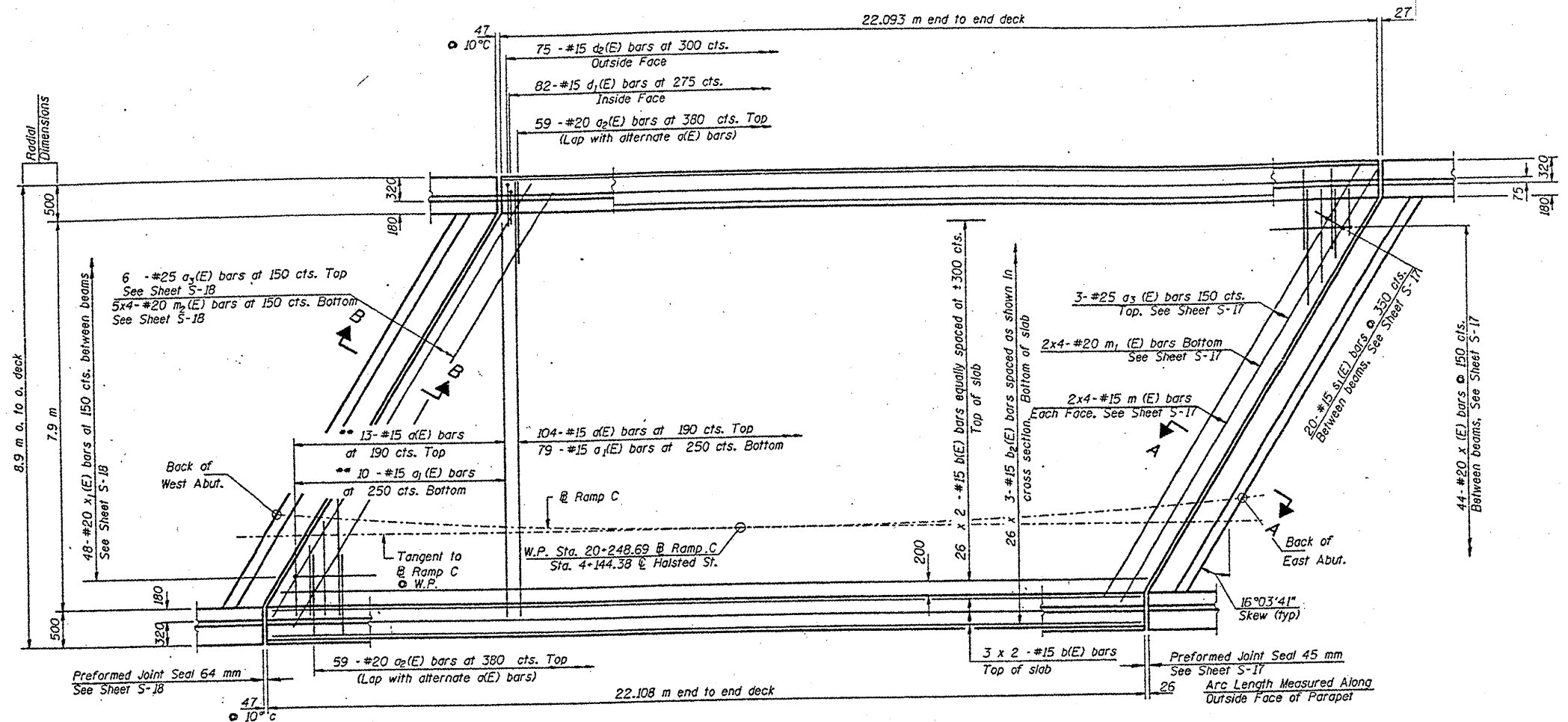
ILLINOIS DEPARTMENT OF
TRANSPORTATION
EXISTING PLANS

LOCATION 25 (SN 016-2697) – RAMP D
LOCATION 26 (SN 016-2698) – RAMP C
SHEET 1 OF 2

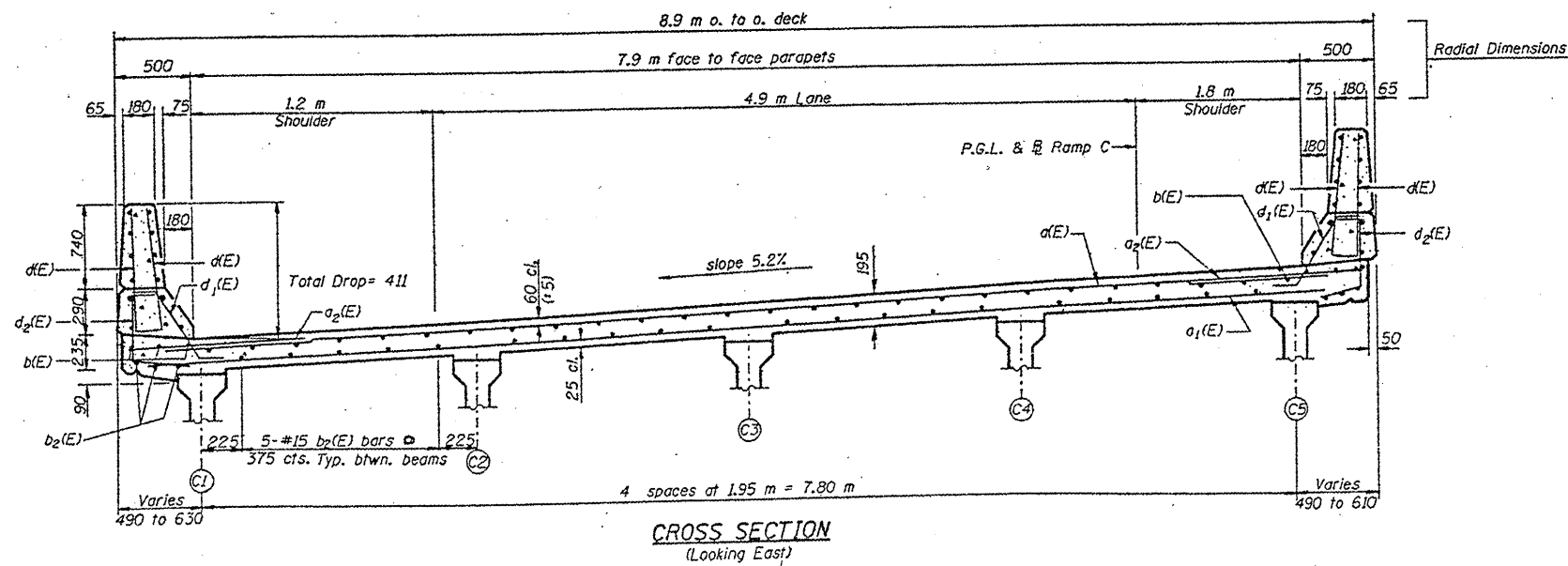
RAMP C

ROUTE	SECTION	COUNTY	TOTAL SHEETS	SHEET NUMBER
FAI 55	2011-016-I	COOK	173	146

CONTRACT NO. 60P07



FOR INFORMATION ONLY

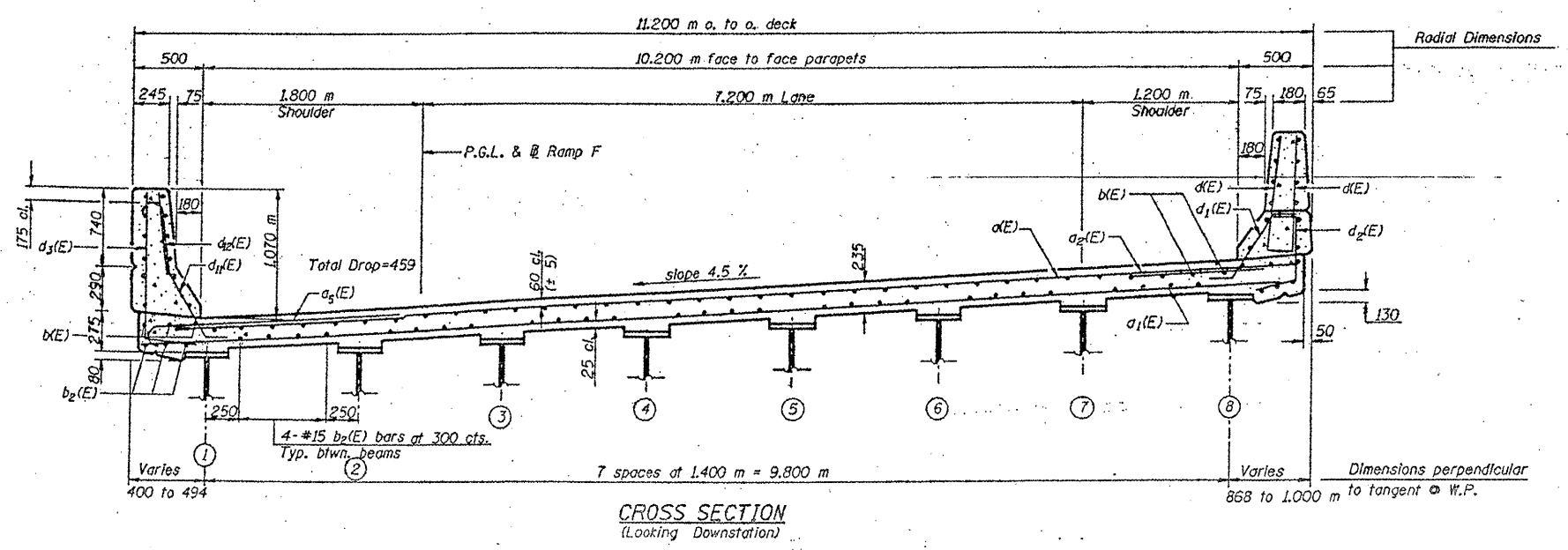
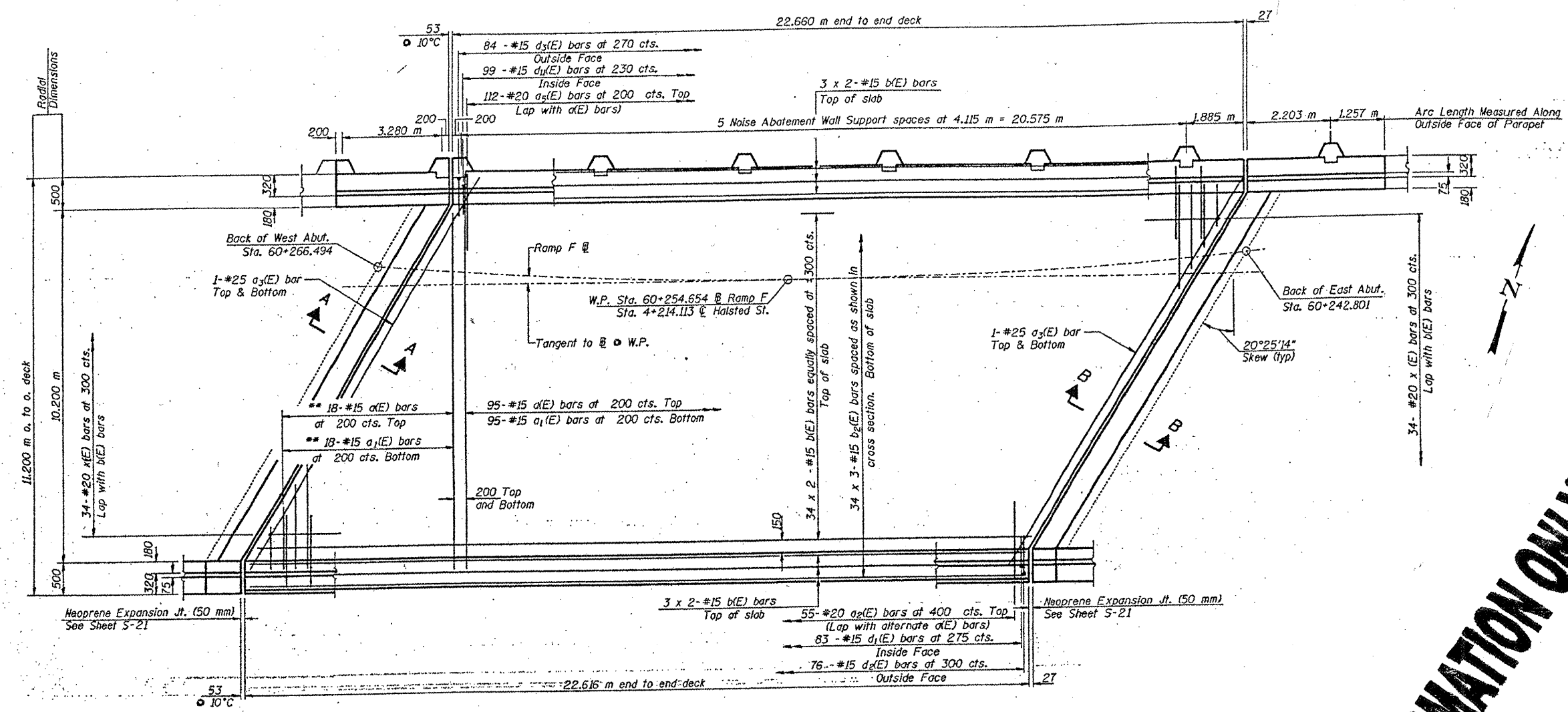


ILLINOIS DEPARTMENT OF
TRANSPORTATION
EXISTING PLANS

LOCATION 25 (SN 016-2697) - RAMP D
LOCATION 26 (SN 016-2698) - RAMP C
SHEET 2 OF 2

ROUTE FAI 55	SECTION 2011-016-I	COUNTY COOK	TOTAL SHEETS 173	SHEET NUMBER 147
-----------------	-----------------------	----------------	---------------------	---------------------

CONTRACT NO. 60P07



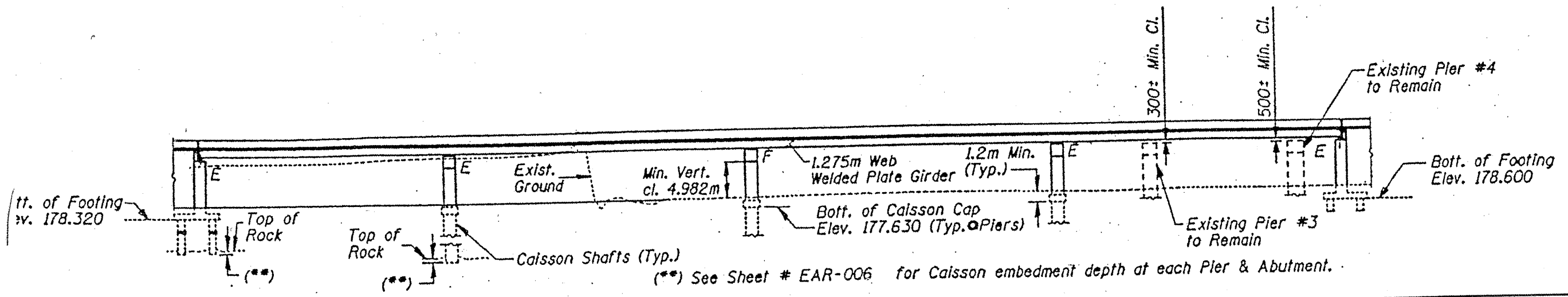
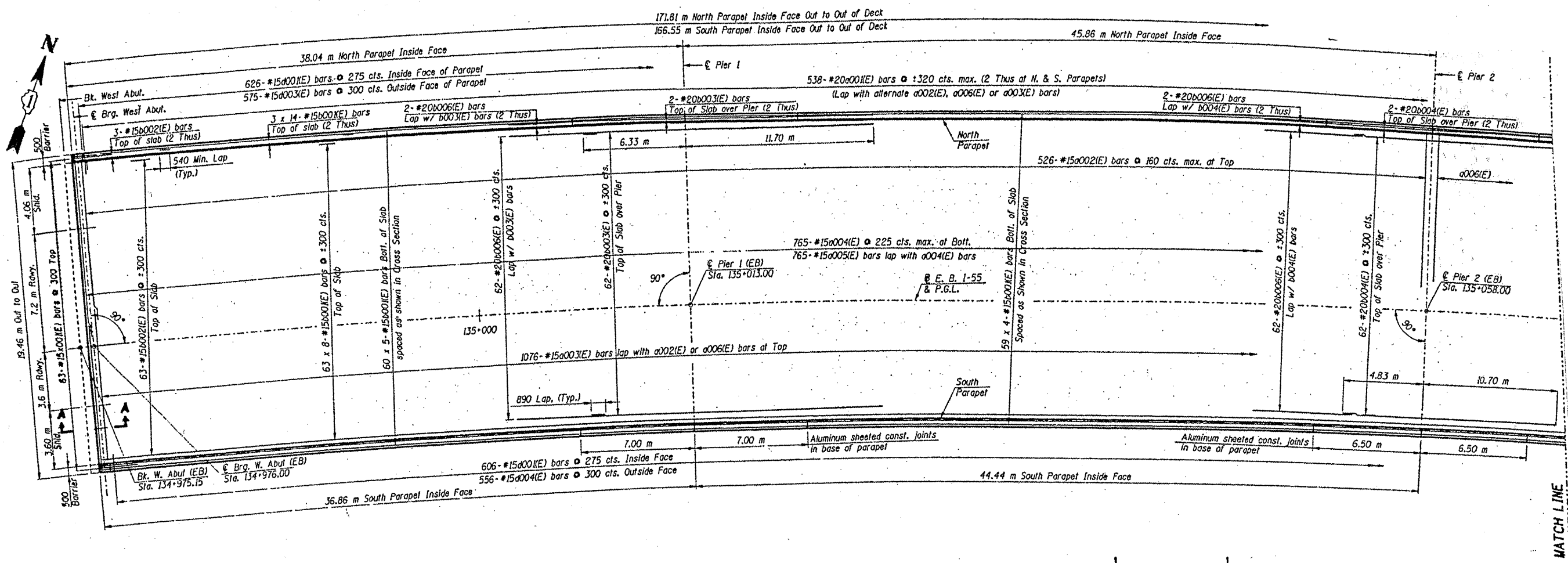
FOR INFORMATION ONLY

ILLINOIS DEPARTMENT OF
TRANSPORTATION
EXISTING PLANS

LOCATION 27 (SN 016-2699)
(WB BRIDGE)

ROUTE FAI 55	SECTION 2011-016-1	COUNTY COOK	TOTAL SHEETS 173	SHEET NUMBER 148
-----------------	-----------------------	----------------	---------------------	---------------------

CONTRACT NO. 60P07

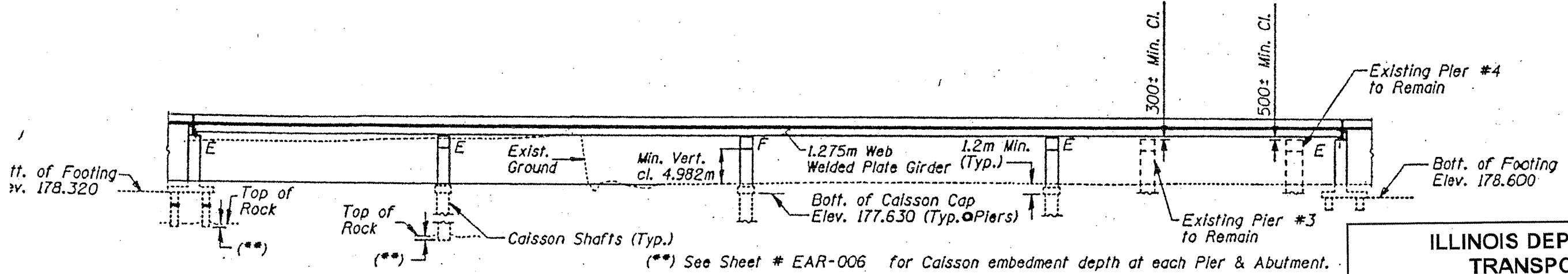
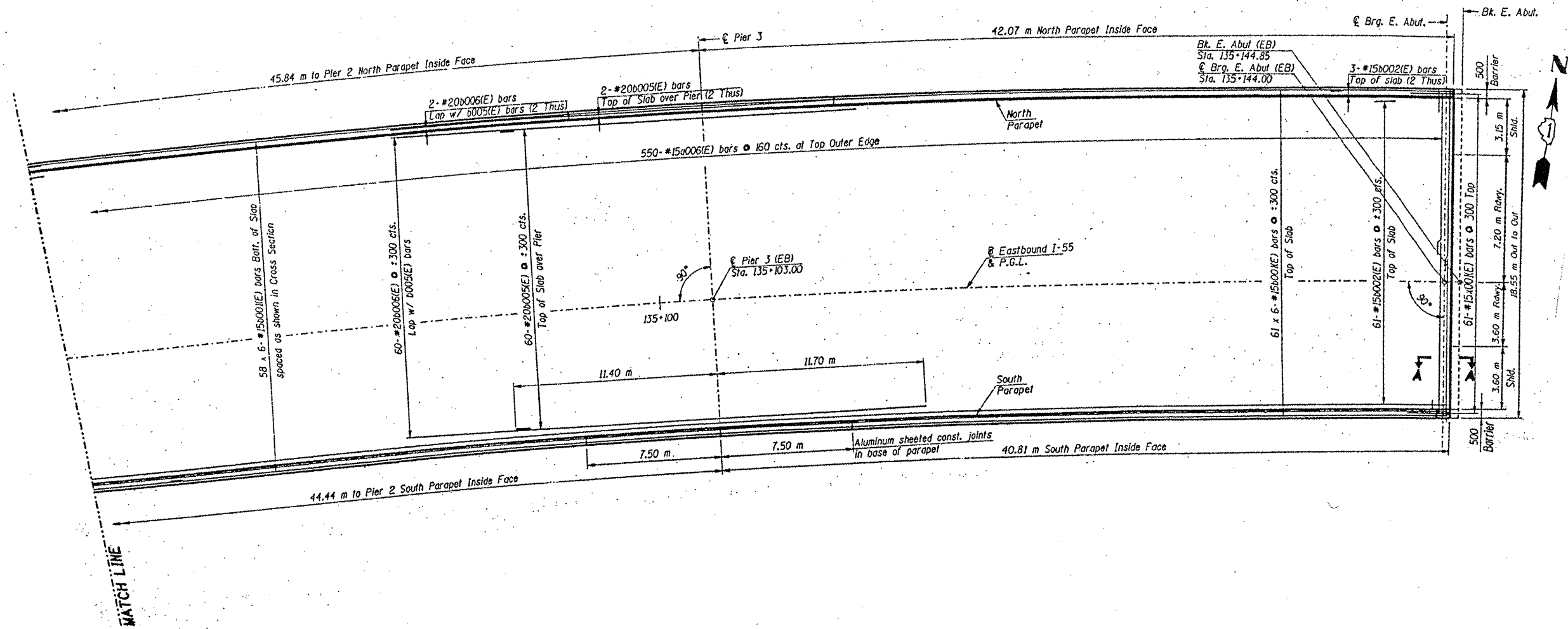


FOR INFORMATION ONLY

ILLINOIS DEPARTMENT OF
 TRANSPORTATION
 EXISTING PLANS
 LOCATION 28 (SN 016-2702)
 (EB BRIDGE)
 SHEET 1 OF 2

ROUTE	SECTION	COUNTY	TOTAL SHEETS	SHEET NUMBER
FAI 55	2011-016-1	COOK	173	149

CONTRACT NO. 60P07



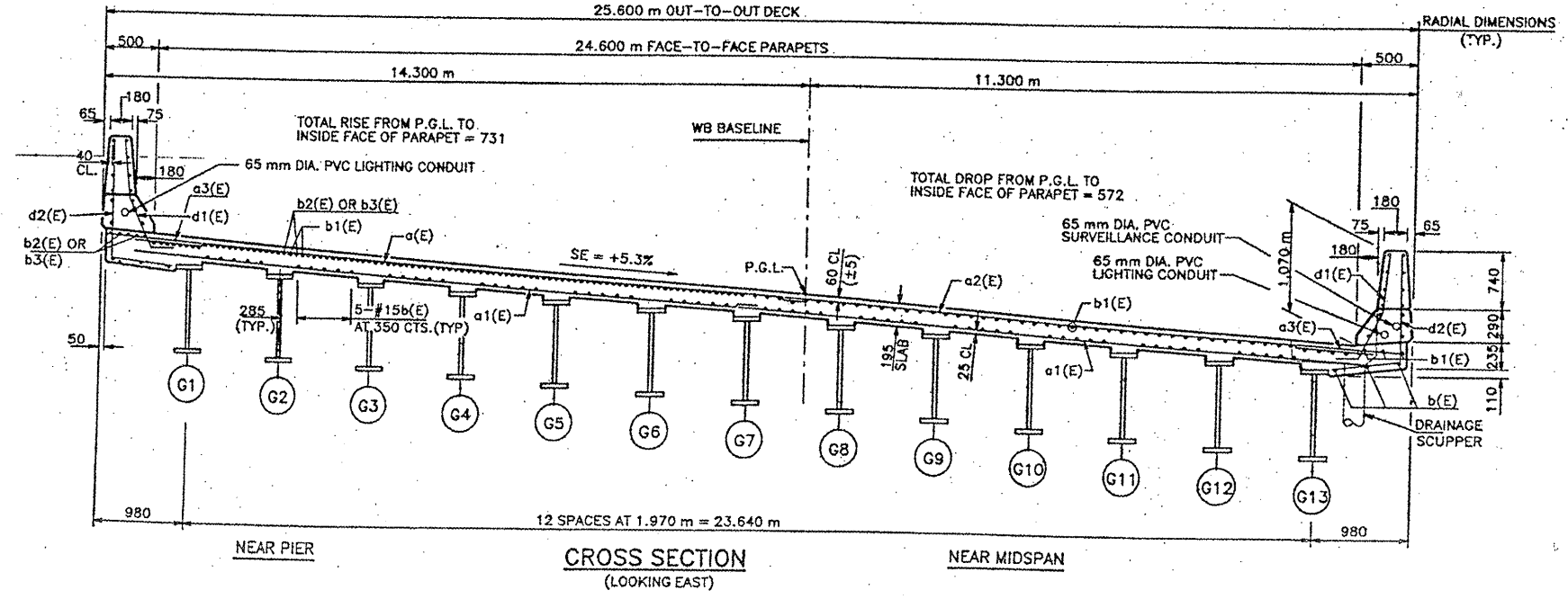
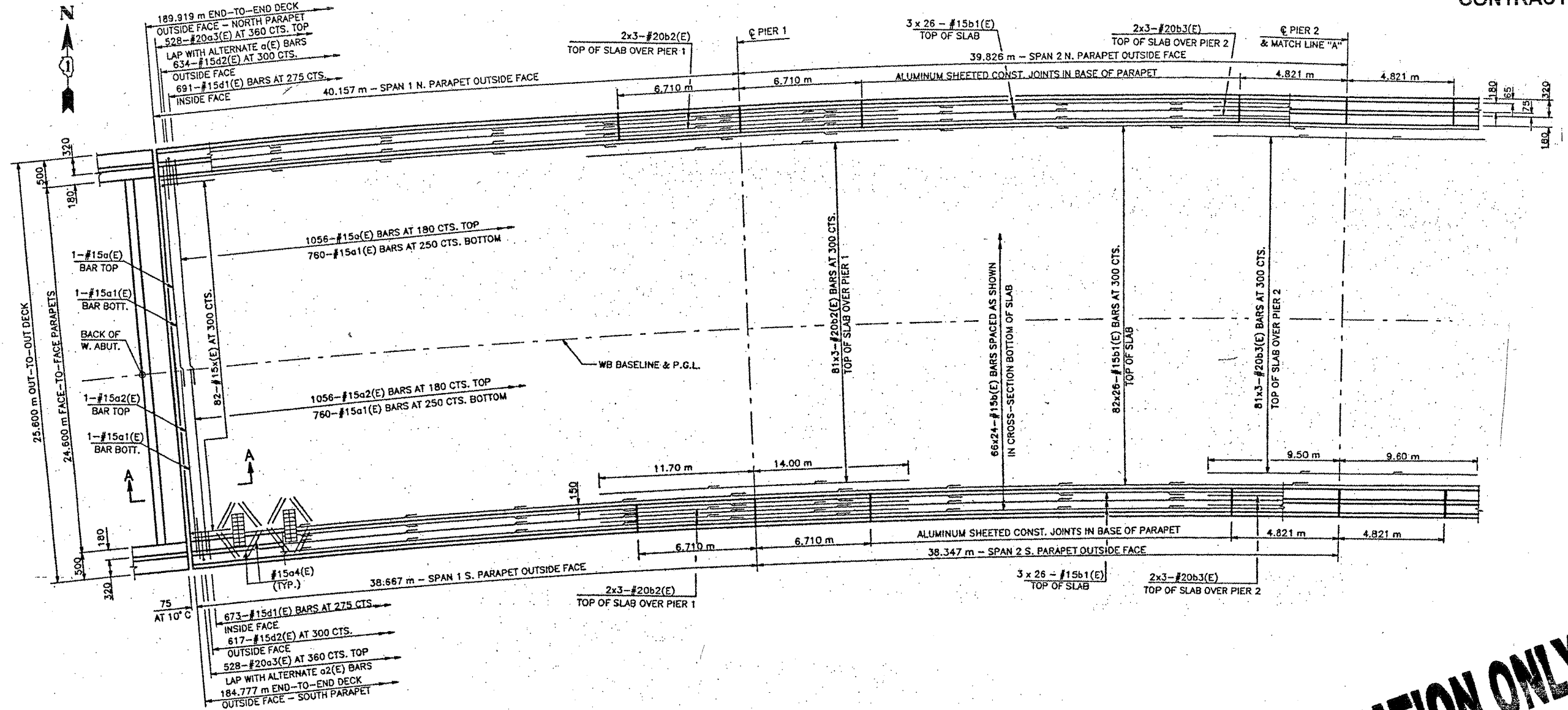
FOR INFORMATION ONLY

ILLINOIS DEPARTMENT OF
TRANSPORTATION
EXISTING PLANS

LOCATION 28 (SN 016-2702)
(EB BRIDGE)
SHEET 2 OF 2

ROUTE FAI 55	SECTION 2011-016-I	COUNTY COOK	TOTAL SHEETS 173	SHEET NUMBER 150
-----------------	-----------------------	----------------	---------------------	---------------------

CONTRACT NO. 60P07



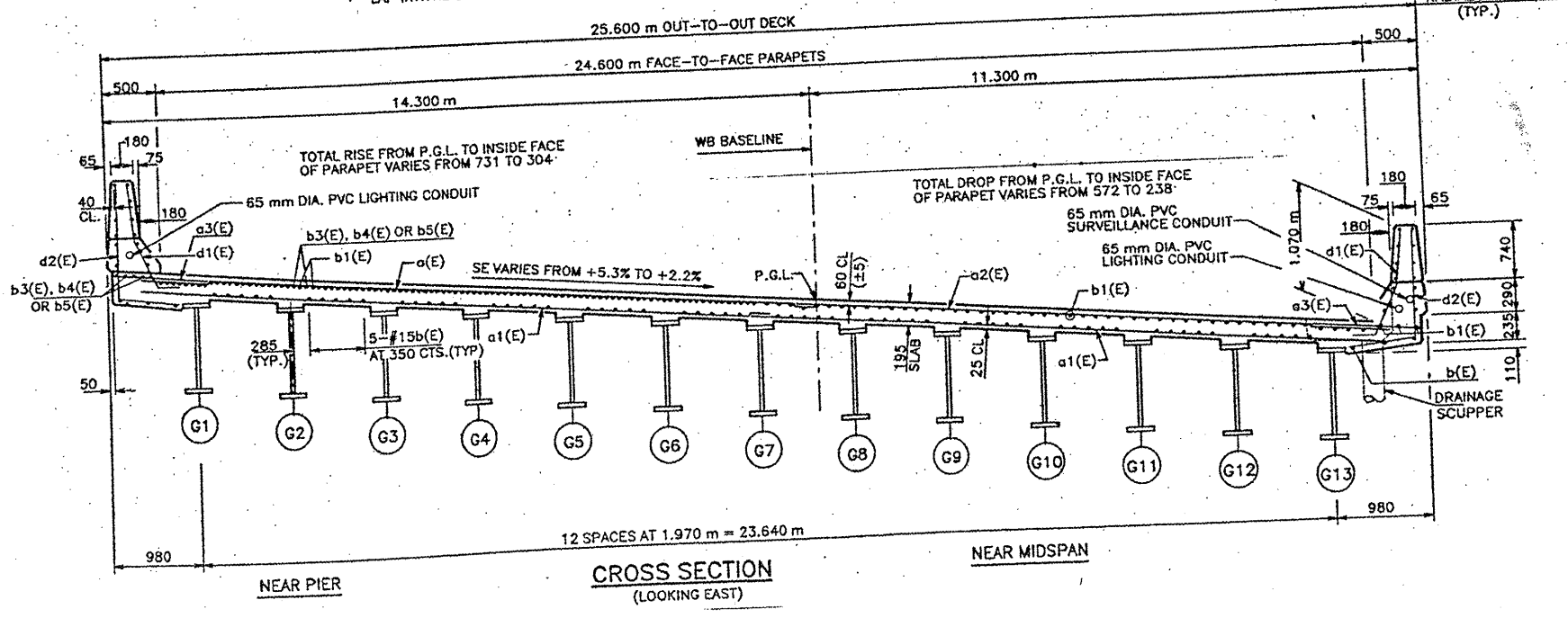
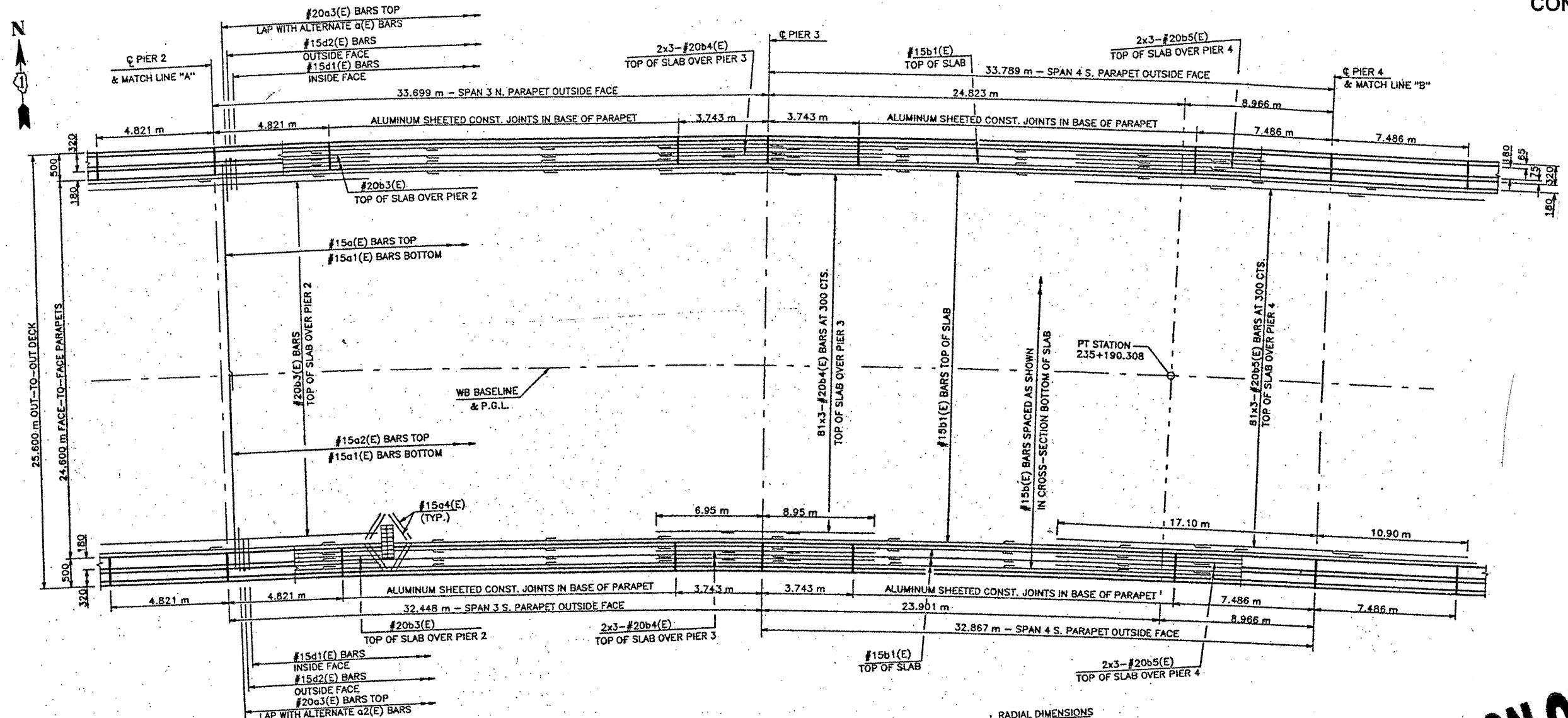
FOR INFORMATION ONLY

ILLINOIS DEPARTMENT OF
TRANSPORTATION
EXISTING PLANS

LOCATION 29 (SN 016-2703)
(WB BRIDGE)
SHEET 1 OF 3

ROUTE FAI 55	SECTION 2011-016-I	COUNTY COOK	TOTAL SHEETS 173	SHEET NUMBER 151
-----------------	-----------------------	----------------	---------------------	---------------------

CONTRACT NO. 60P07



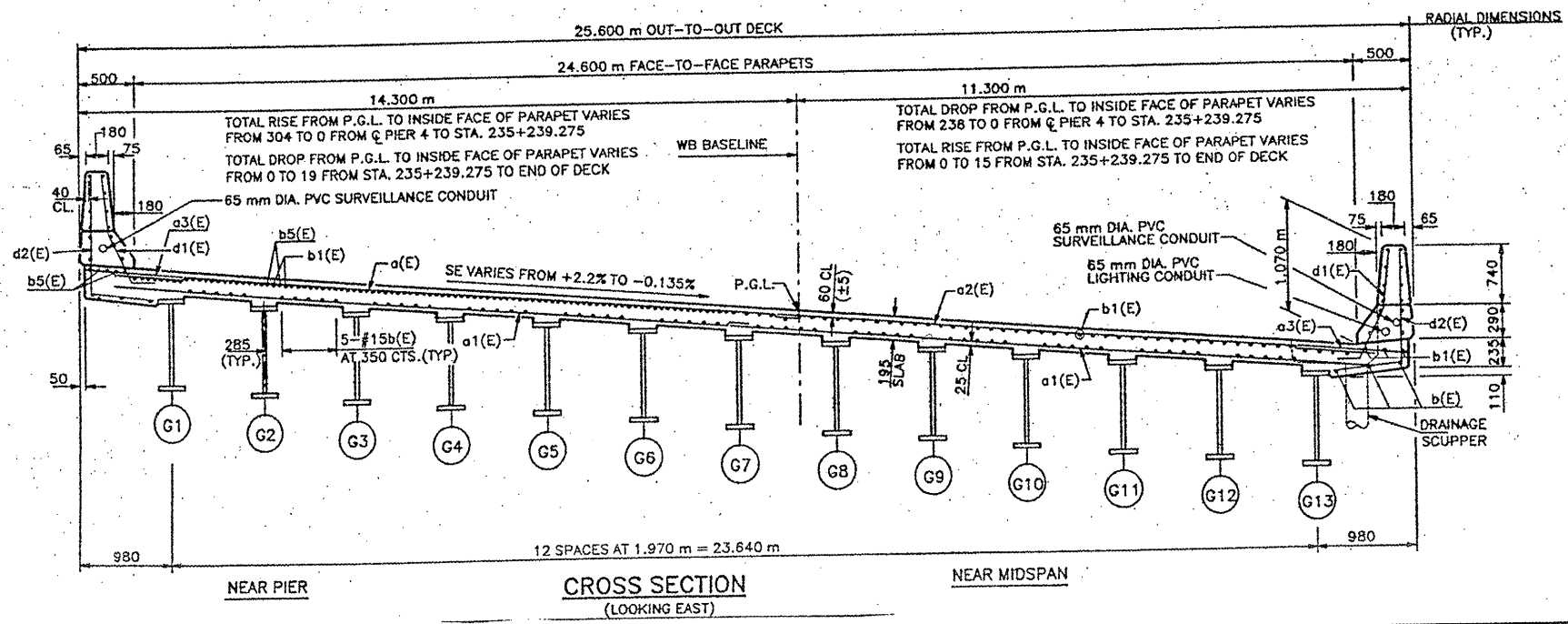
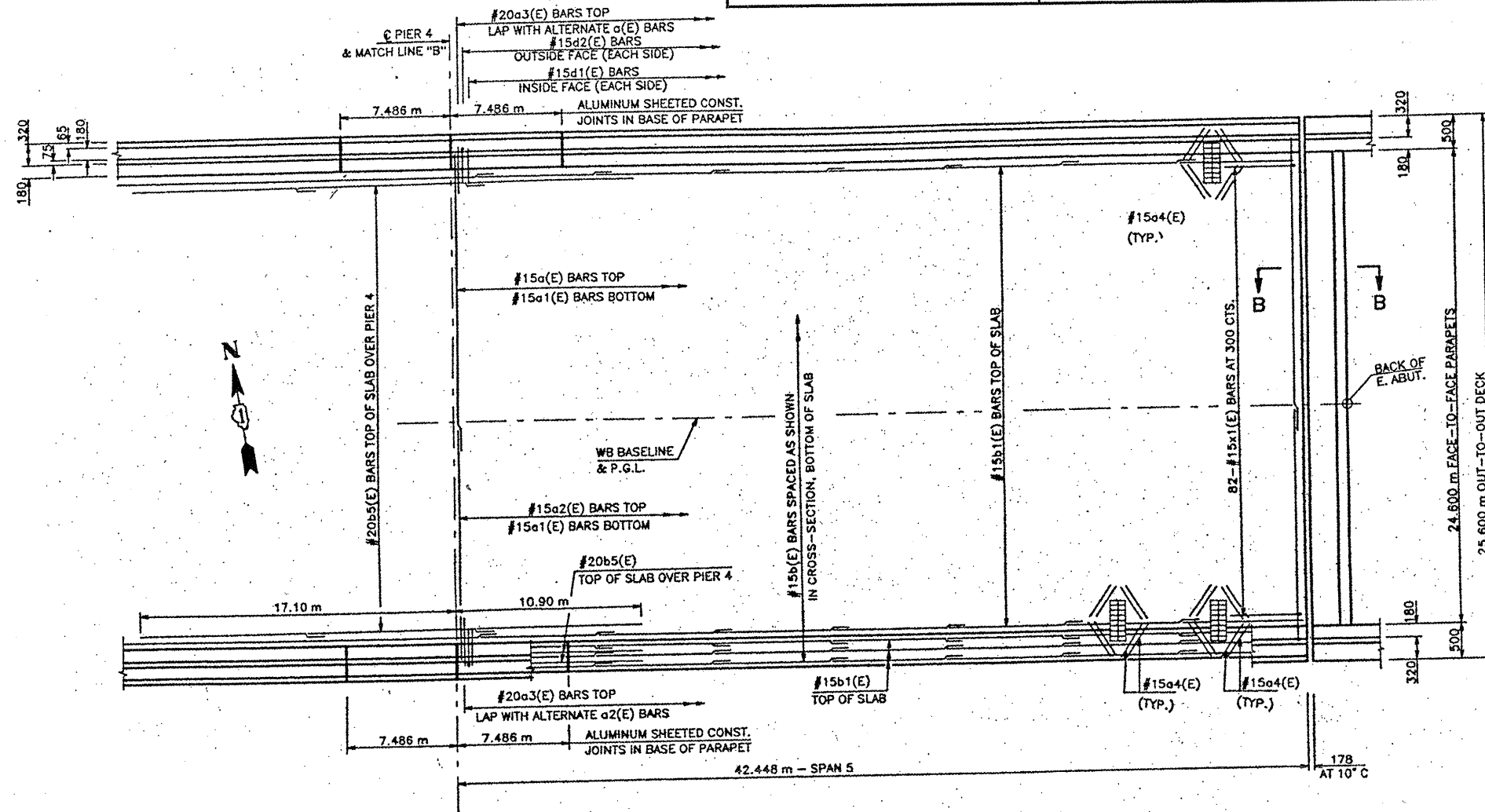
FOR INFORMATION ONLY

ILLINOIS DEPARTMENT OF
TRANSPORTATION
EXISTING PLANS

LOCATION 29 (SN 016-2703)
(WB BRIDGE)
SHEET 2 OF 3

ROUTE FAI 55	SECTION 2011-016-1	COUNTY COOK	TOTAL SHEETS 173	SHEET NUMBER 152
-----------------	-----------------------	----------------	---------------------	---------------------

CONTRACT NO. 60P07



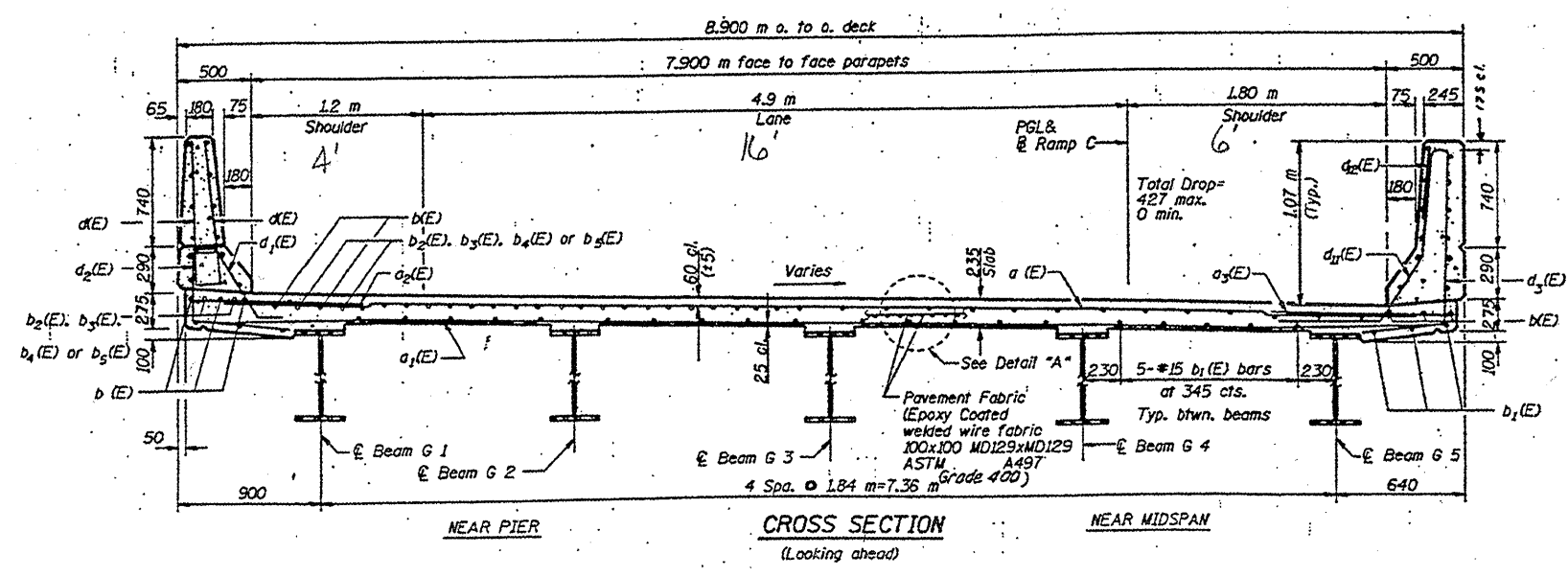
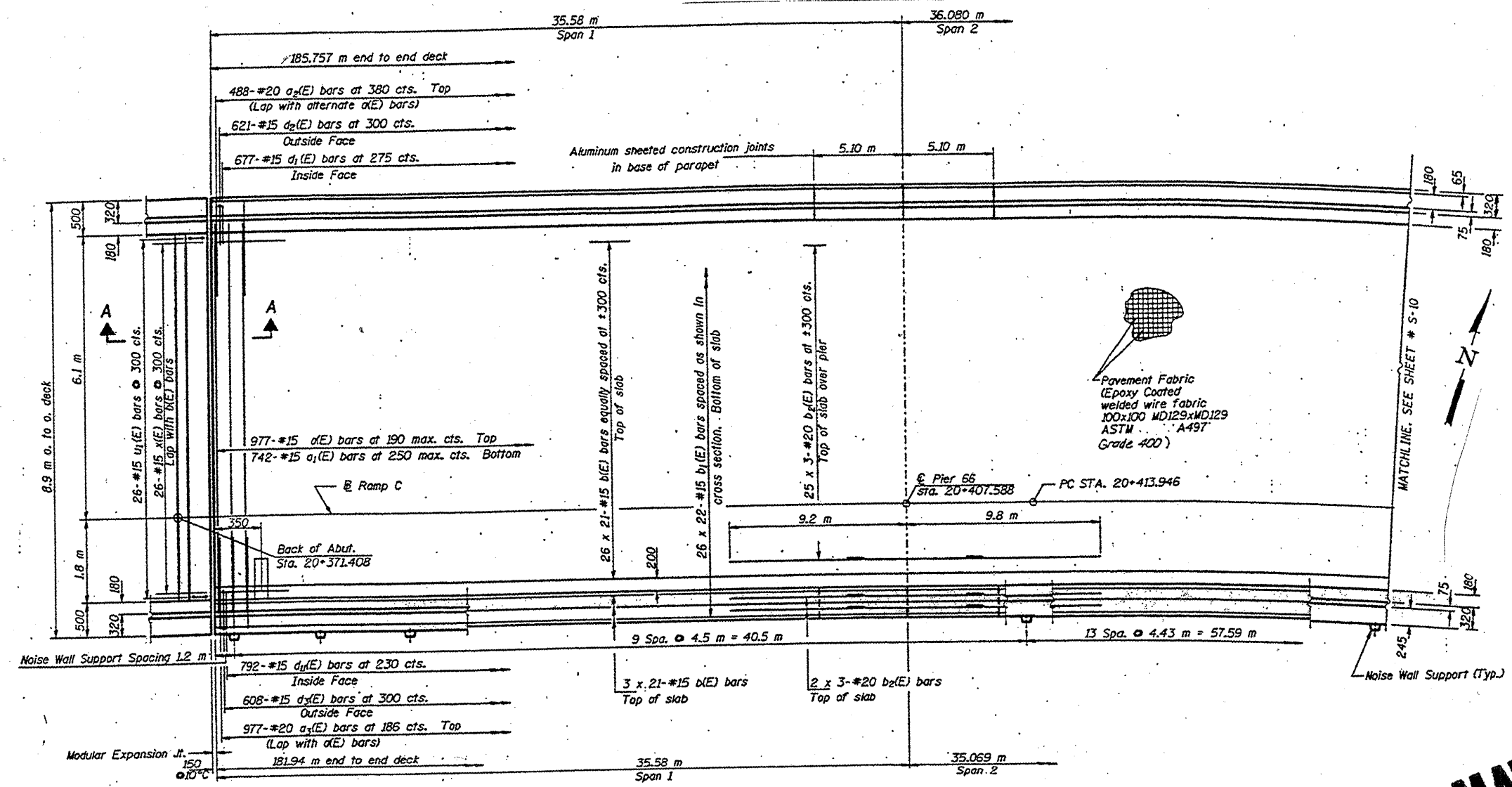
FOR INFORMATION ONLY

ILLINOIS DEPARTMENT OF
TRANSPORTATION
EXISTING PLANS

LOCATION 29 (SN 016-2703)
(WB BRIDGE)
SHEET 3 OF 3

ROUTE	SECTION	COUNTY	TOTAL SHEETS	SHEET NUMBER
FAI 55	2011-016-I	COOK	173	153

CONTRACT NO. 60P07



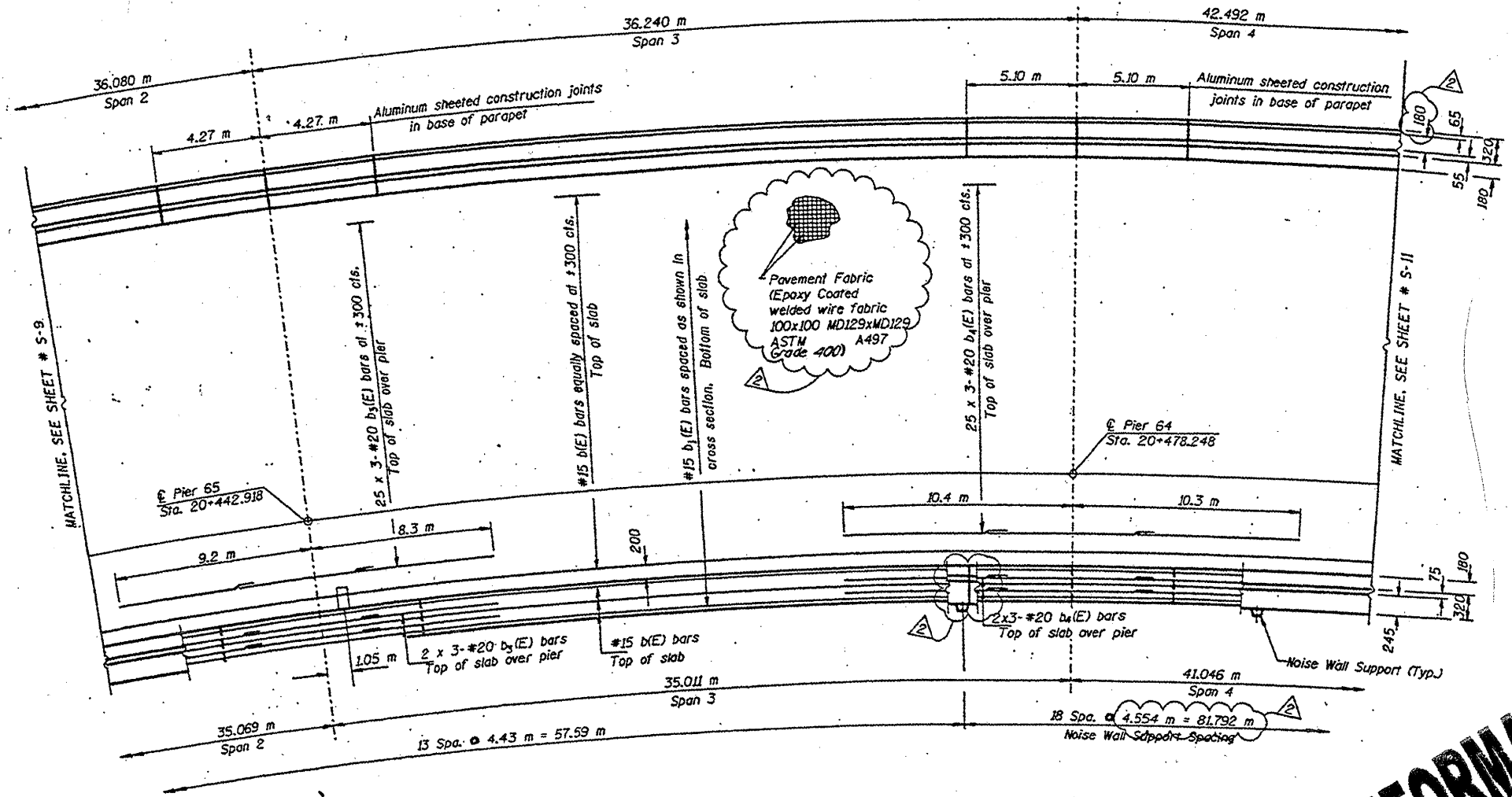
FOR INFORMATION ONLY

ILLINOIS DEPARTMENT OF
TRANSPORTATION
EXISTING PLANS

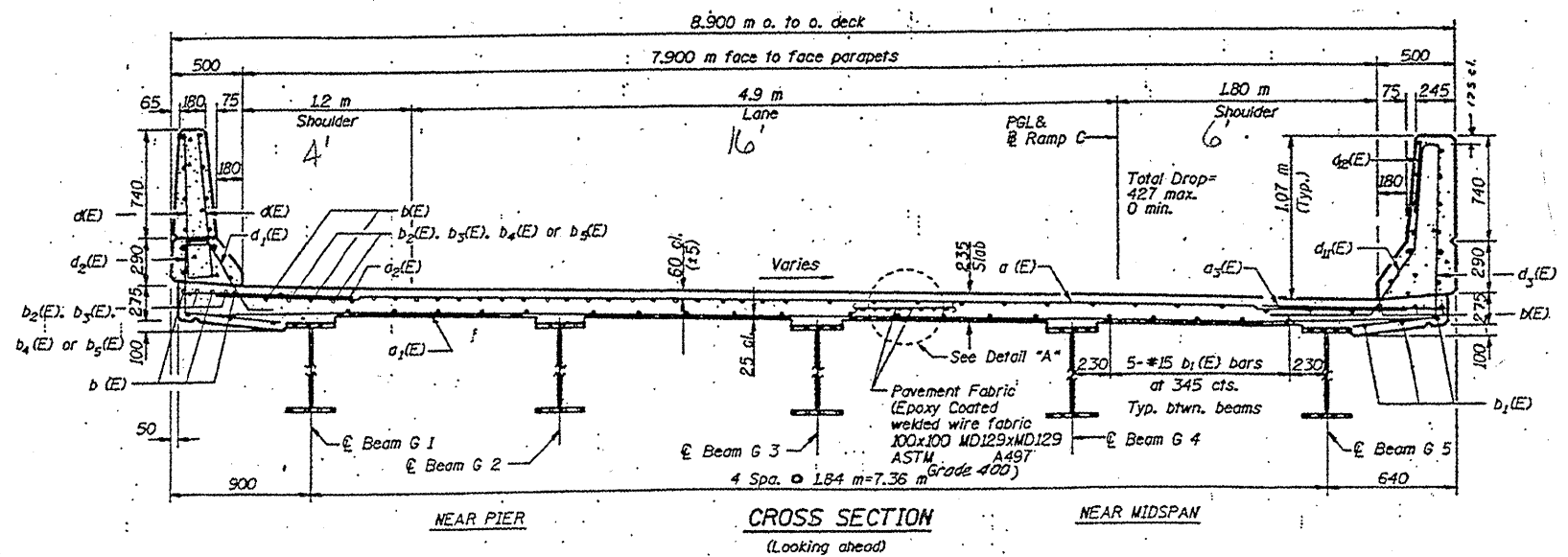
LOCATION 30 (SN 016-1046)
(RAMP)
SHEET 1 OF 6

ROUTE	SECTION	COUNTY	TOTAL SHEETS	SHEET NUMBER
FAI 55	2011-016-I	COOK	173	154

CONTRACT NO. 60P07



FOR INFORMATION ONLY

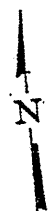
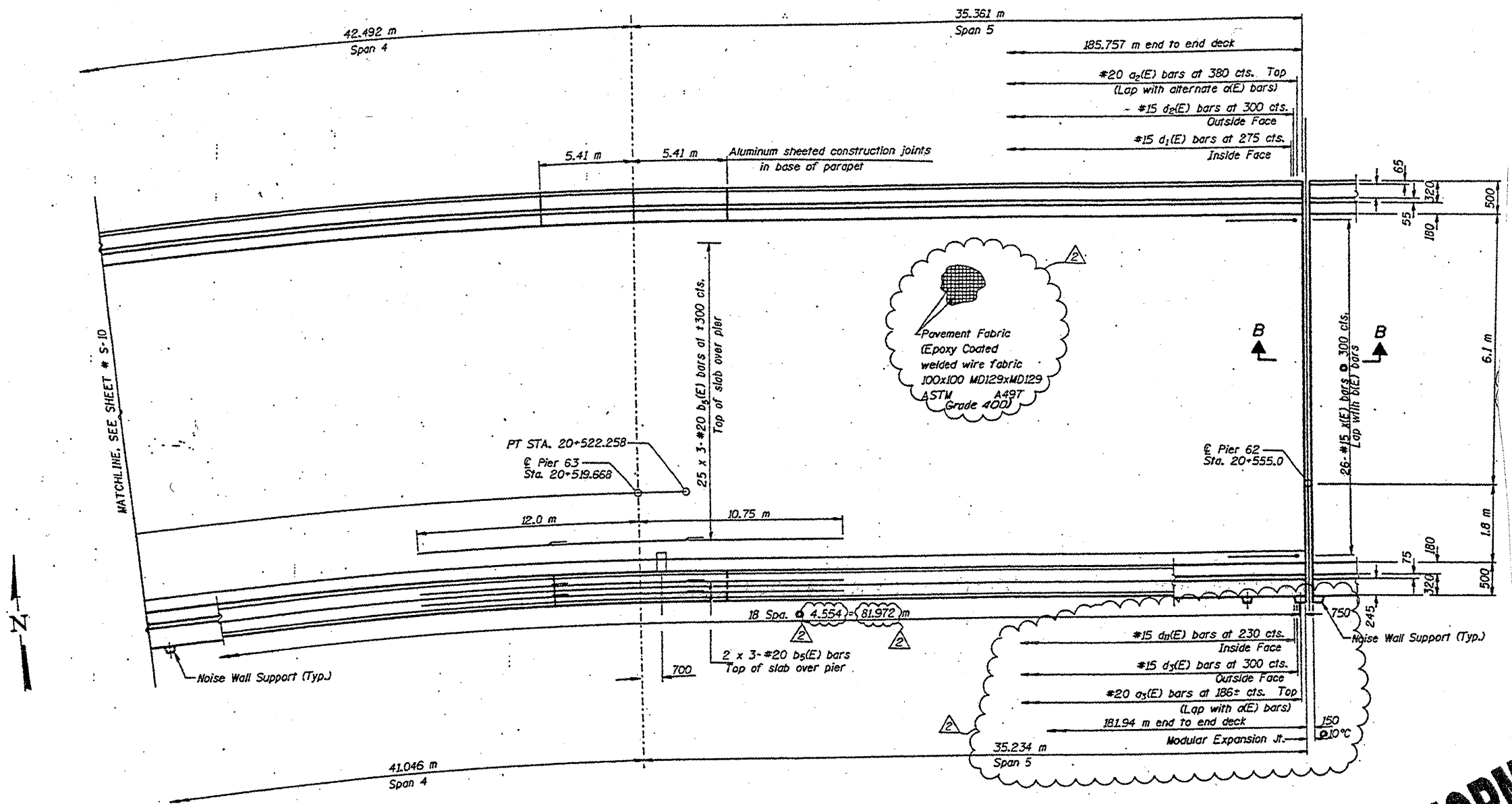


ILLINOIS DEPARTMENT OF
TRANSPORTATION
EXISTING PLANS

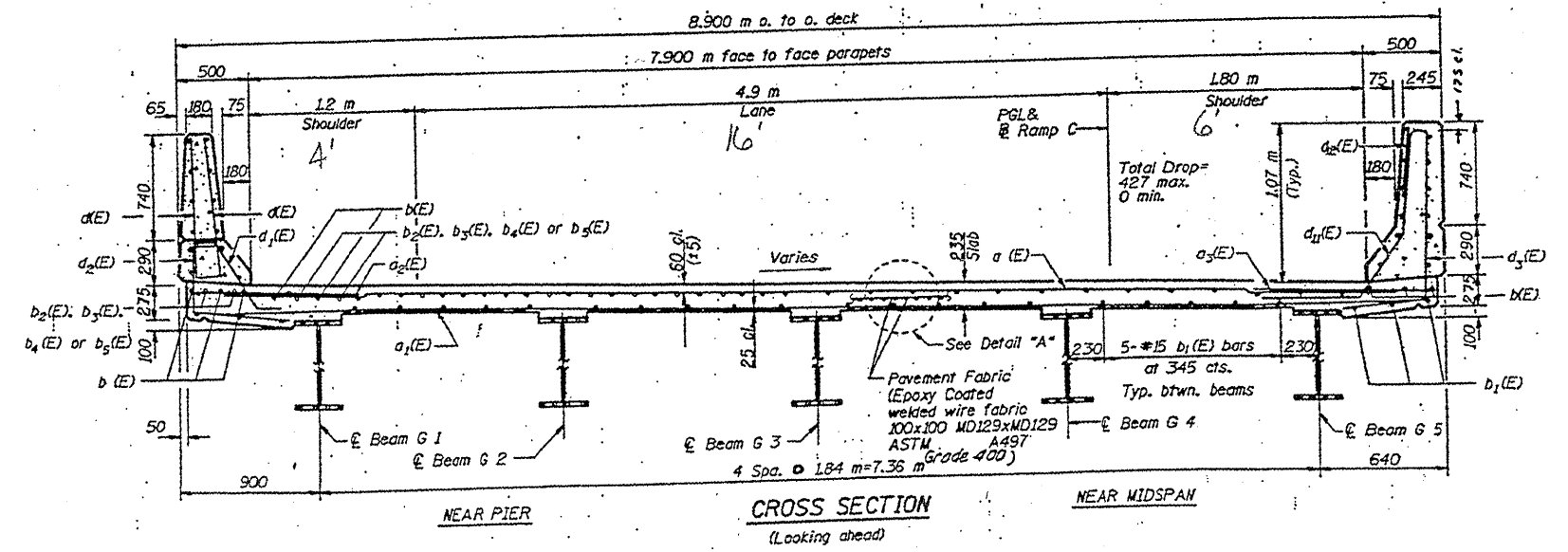
LOCATION 30 (SN 016-1046)
(RAMP)
SHEET 2 OF 6

ROUTE	SECTION	COUNTY	TOTAL SHEETS	SHEET NUMBER
FAI 55	2011-016-I	COOK	173	155

CONTRACT NO. 60P07



FOR INFORMATION ONLY



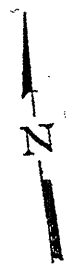
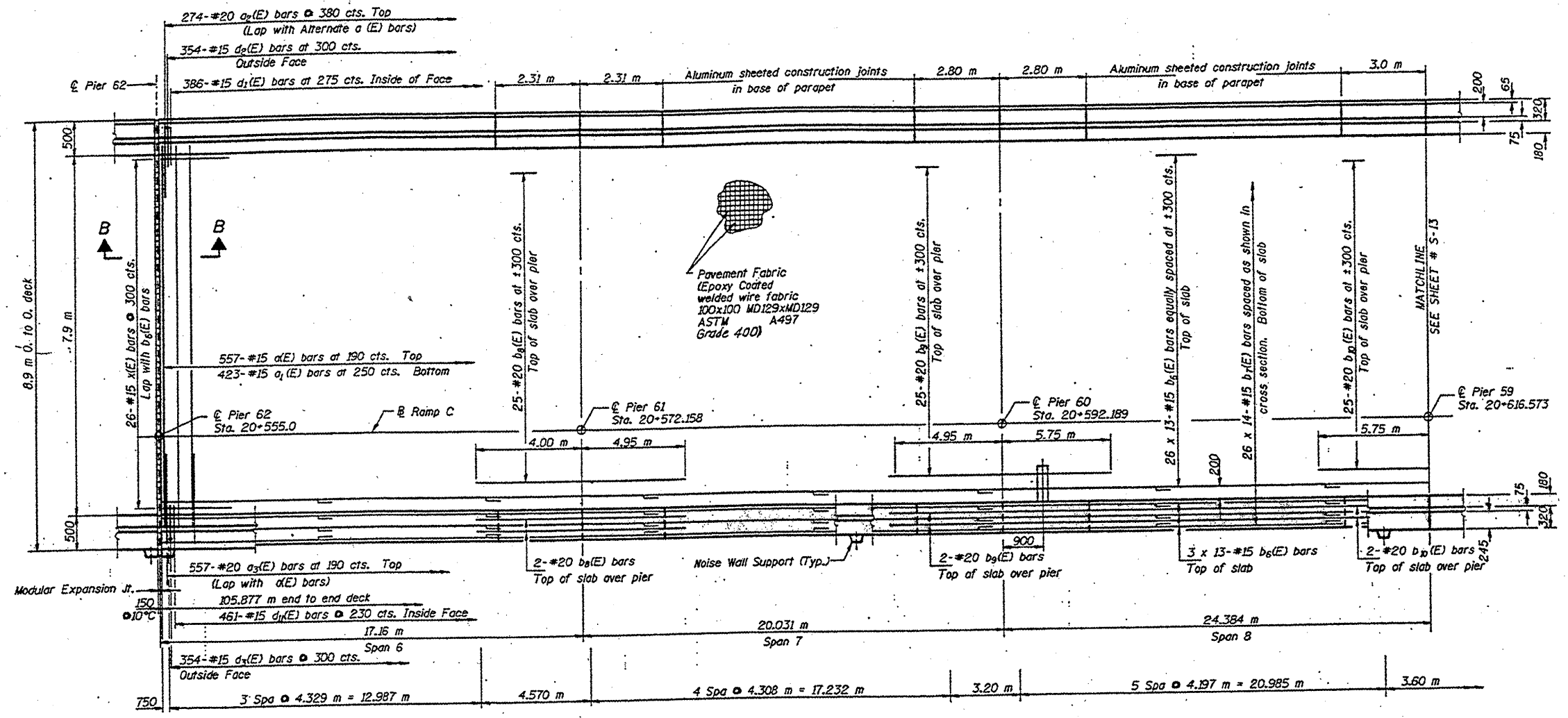
ILLINOIS DEPARTMENT OF TRANSPORTATION EXISTING PLANS

LOCATION 30 (SN 016-1046) (RAMP)

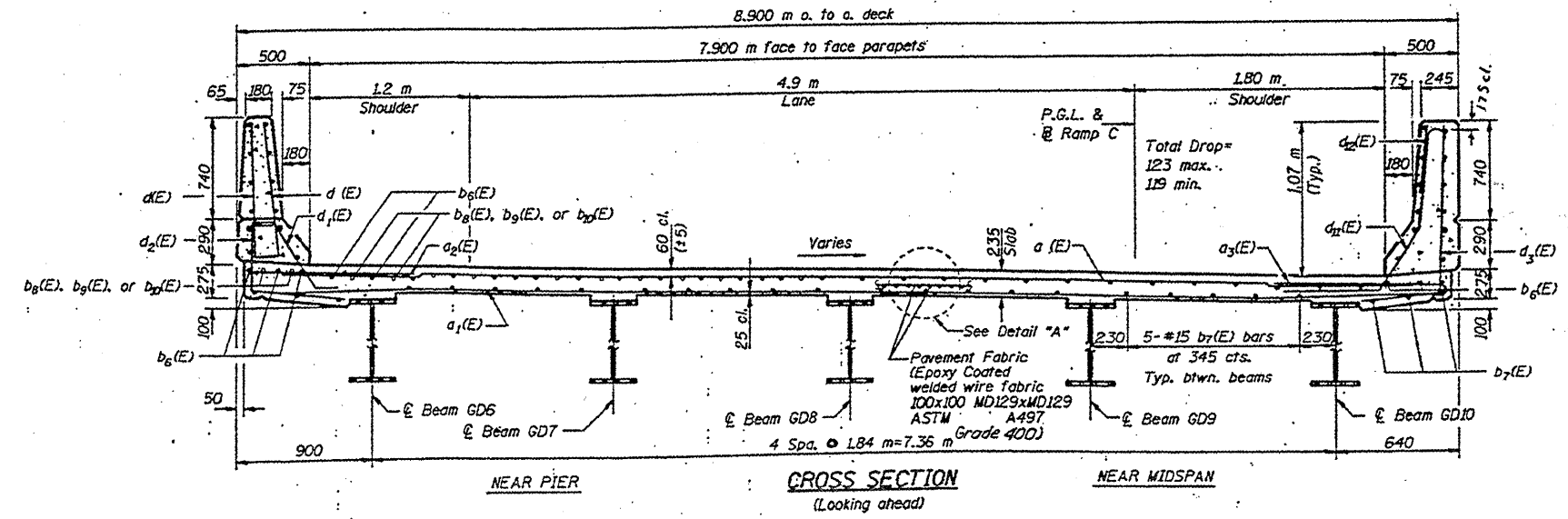
SHEET 3 OF 6

ROUTE	SECTION	COUNTY	TOTAL SHEETS	SHEET NUMBER
FAI 55	2011-016-I	COOK	173	156

CONTRACT NO. 60P07



FOR INFORMATION ONLY

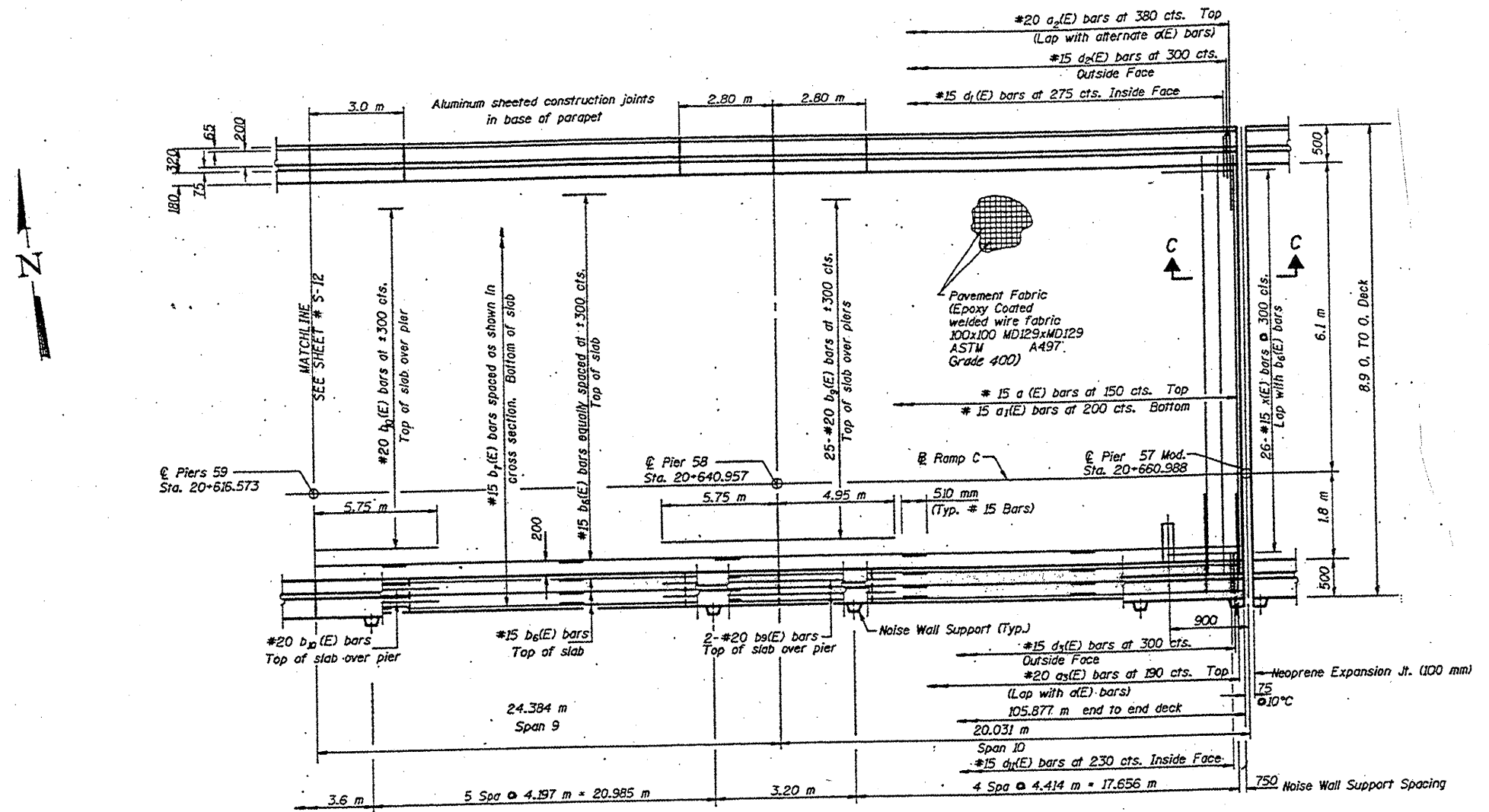


ILLINOIS DEPARTMENT OF
TRANSPORTATION
EXISTING PLANS

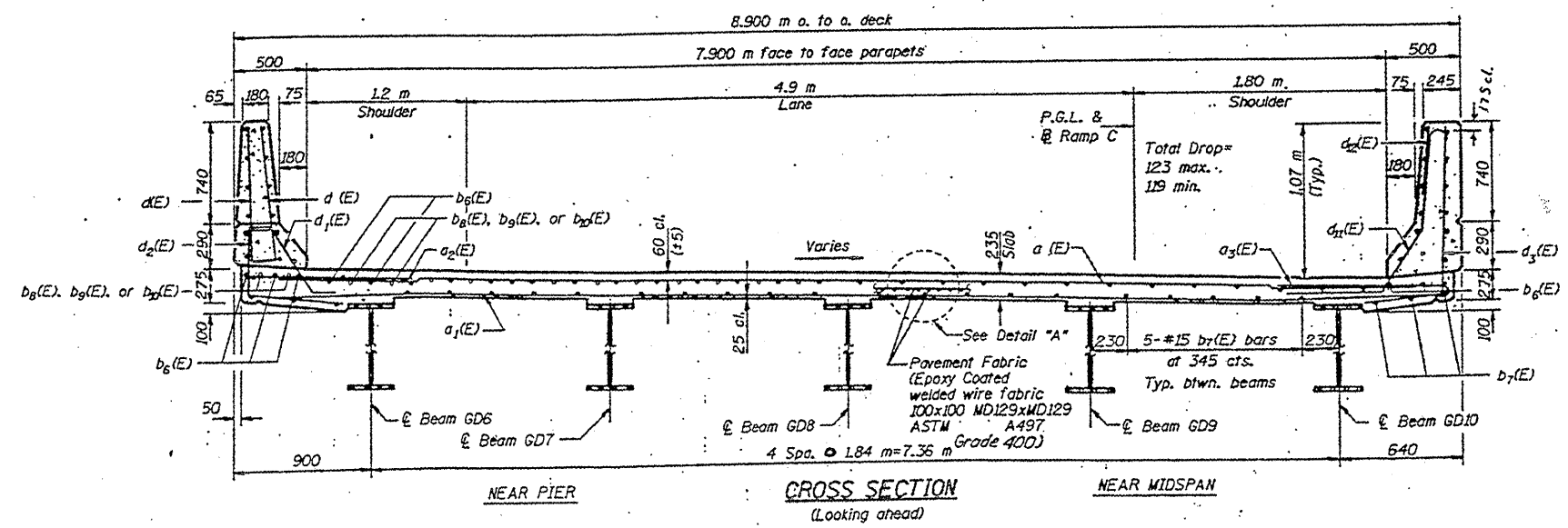
LOCATION 30 (SN 016-1046)
(RAMP)
SHEET 4 OF 6

ROUTE FAI 55	SECTION 2011-016-I	COUNTY COOK	TOTAL SHEETS 173	SHEET NUMBER 157
-----------------	-----------------------	----------------	---------------------	---------------------

CONTRACT NO. 60P07



FOR INFORMATION ONLY

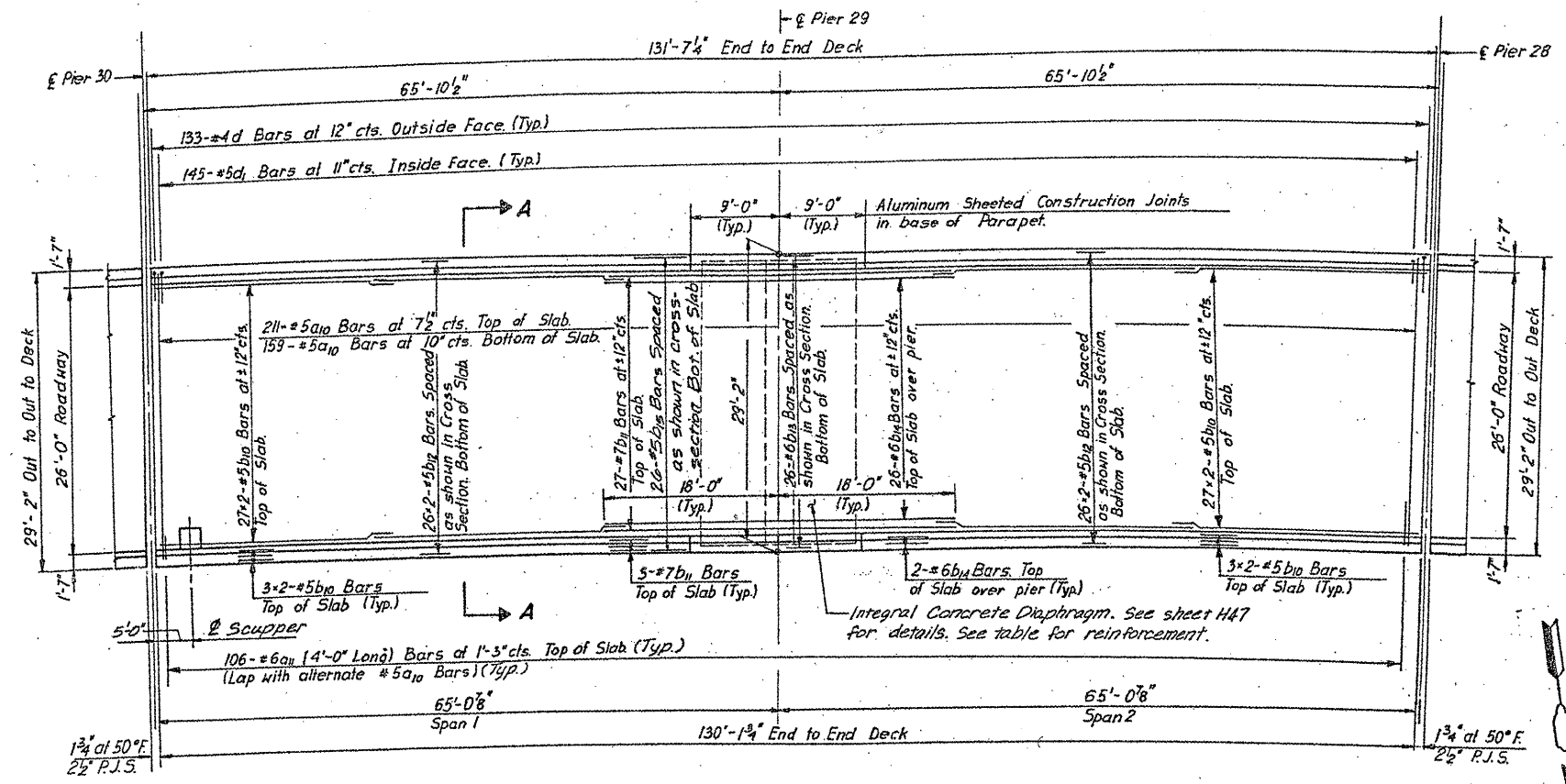


ILLINOIS DEPARTMENT OF
TRANSPORTATION
EXISTING PLANS

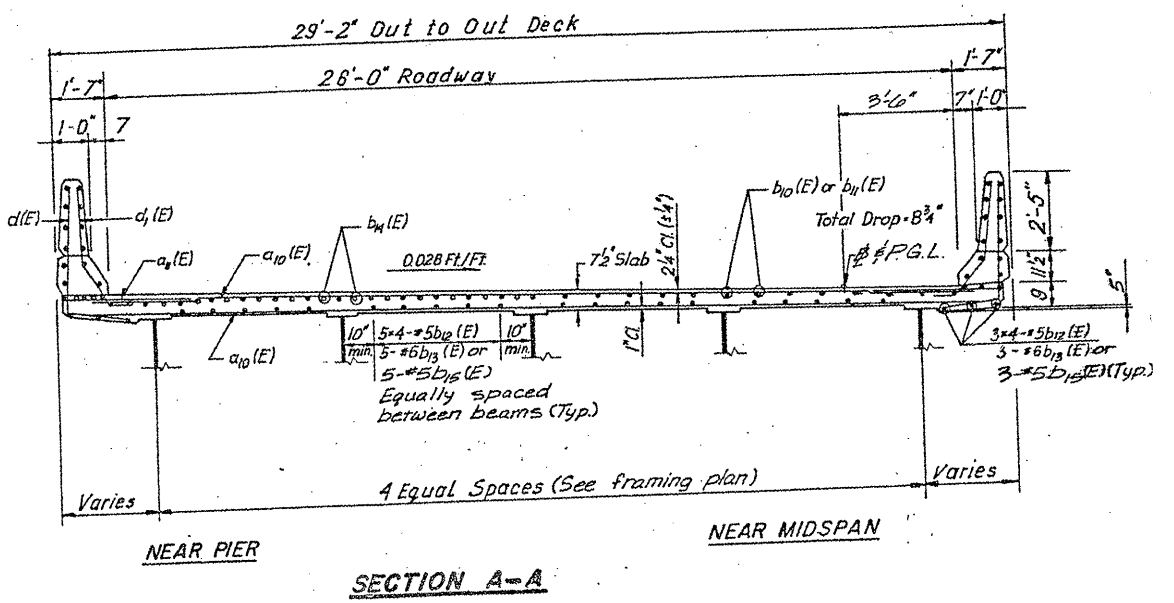
LOCATION 30 (SN 016-1046)
(RAMP)
SHEET 5 OF 6

ROUTE	SECTION	COUNTY	TOTAL SHEETS	SHEET NUMBER
FAI 55	2011-016-I	COOK	173	159

CONTRACT NO. 60P07



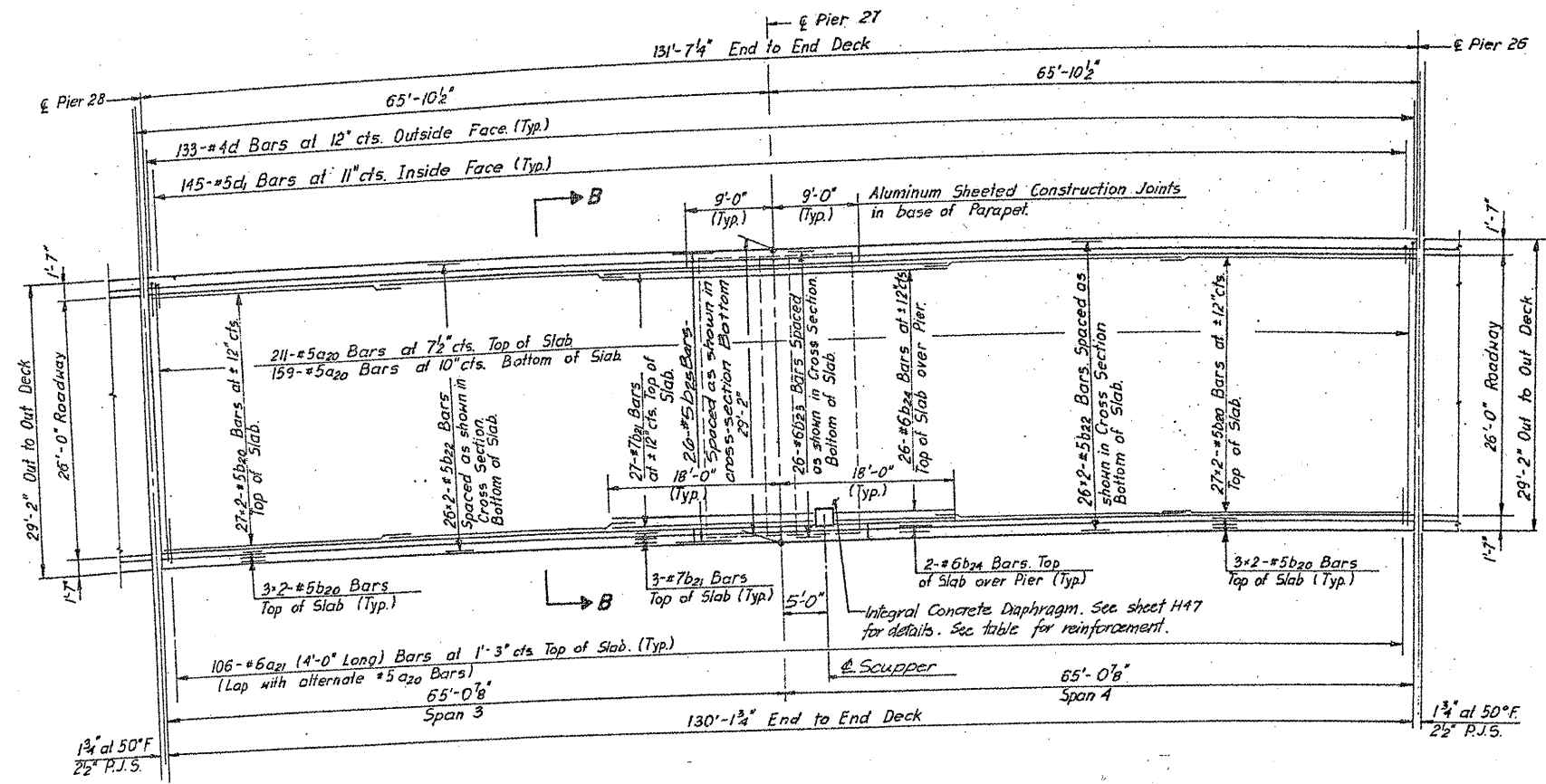
FOR INFORMATION ONLY



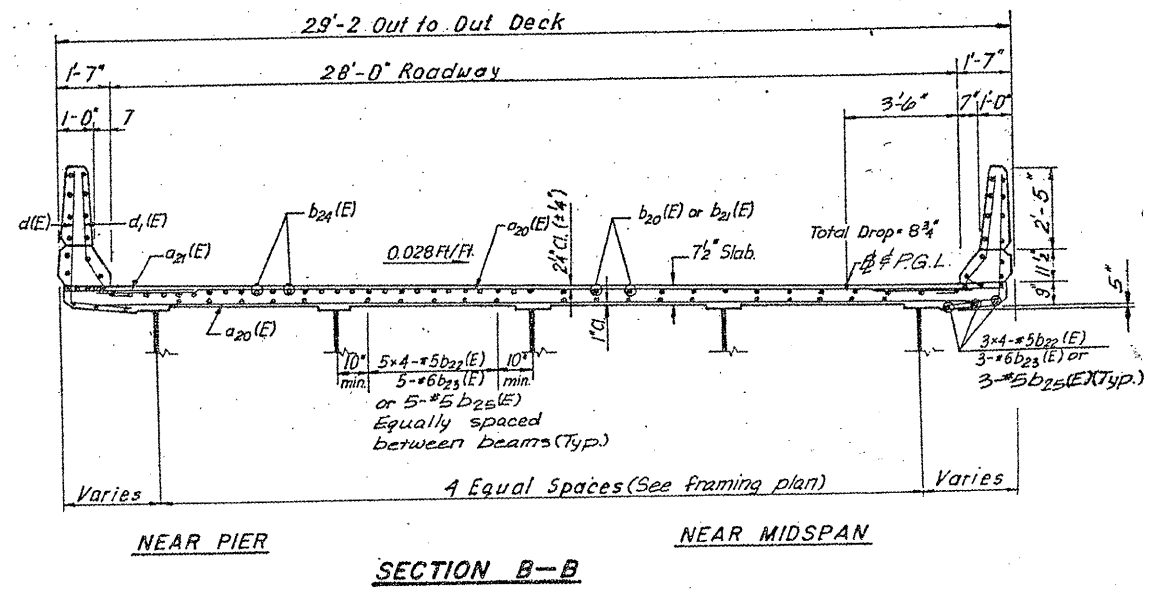
ILLINOIS DEPARTMENT OF
TRANSPORTATION
EXISTING PLANS
LOCATION 31 (SN 016-1047)
(RAMP)
SHEET 1 OF 5

ROUTE FAI 55	SECTION 2011-016-I	COUNTY COOK	TOTAL SHEETS 173	SHEET NUMBER 160
-----------------	-----------------------	----------------	---------------------	---------------------

CONTRACT NO. 60P07



FOR INFORMATION ONLY

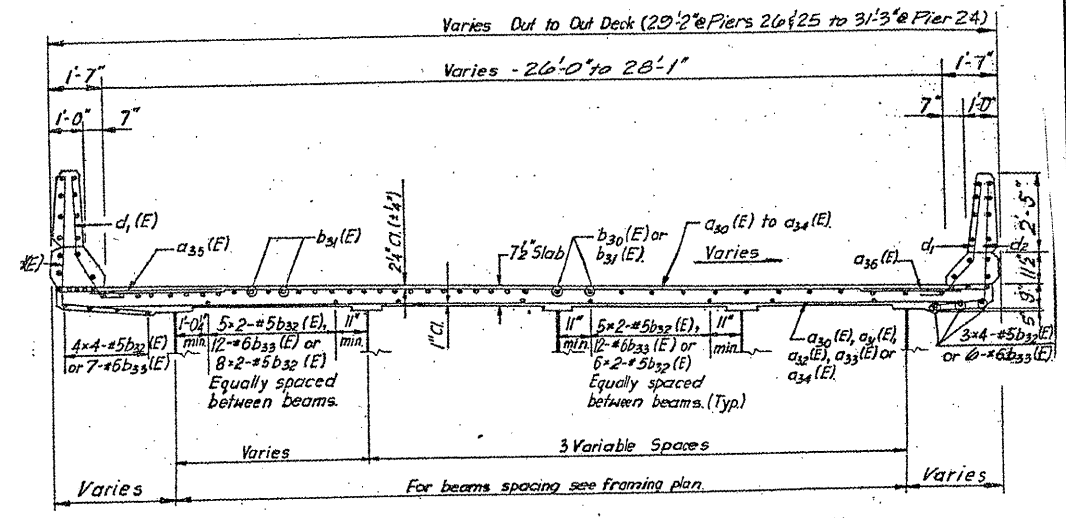
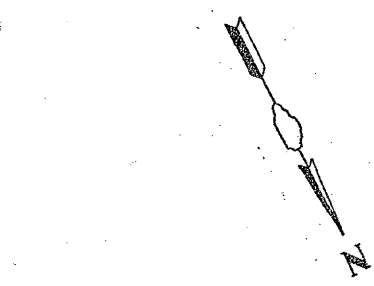
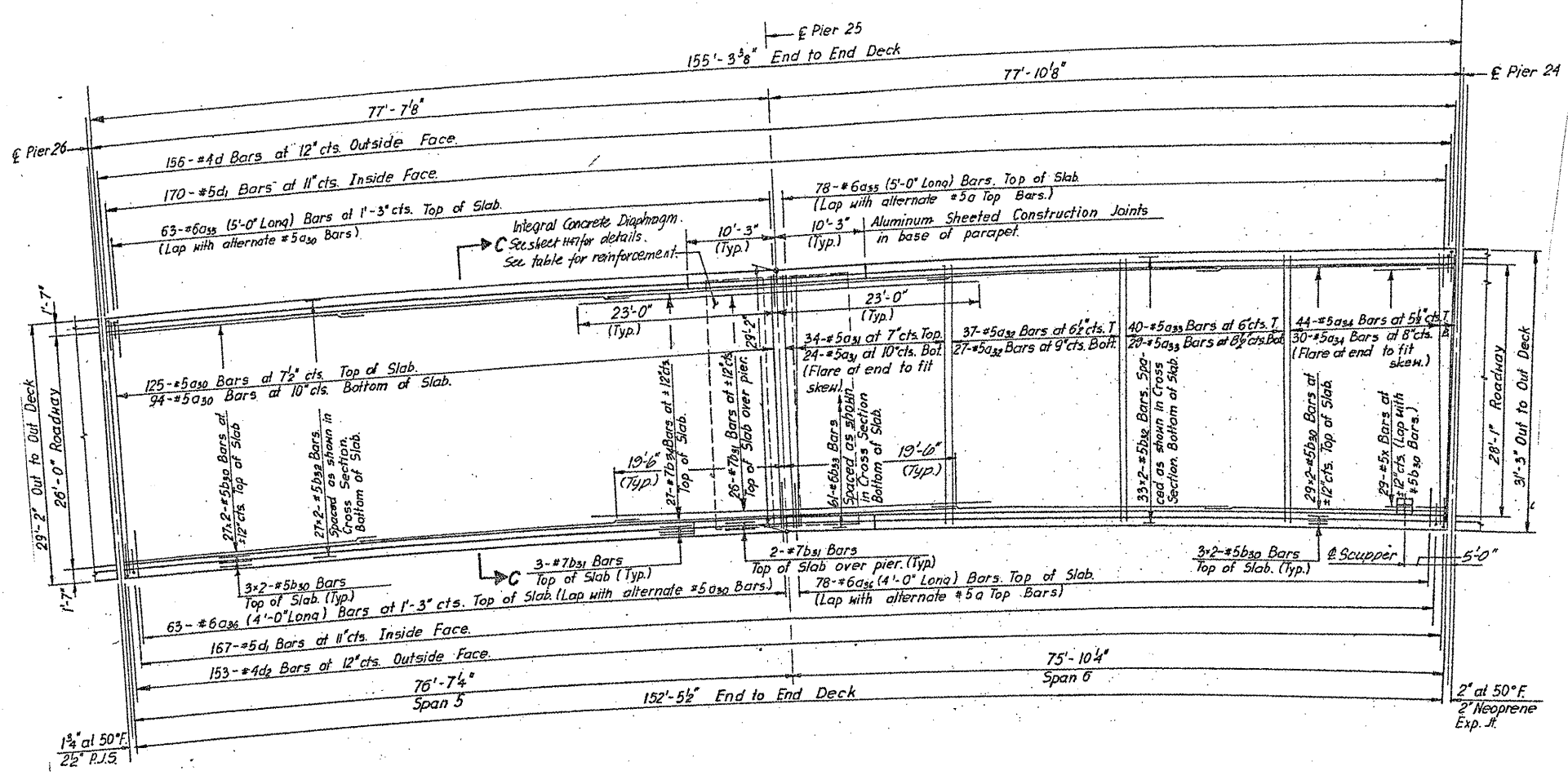


ILLINOIS DEPARTMENT OF
TRANSPORTATION
EXISTING PLANS

LOCATION 31 (SN 016-1047)
(RAMP)
SHEET 2 OF 5

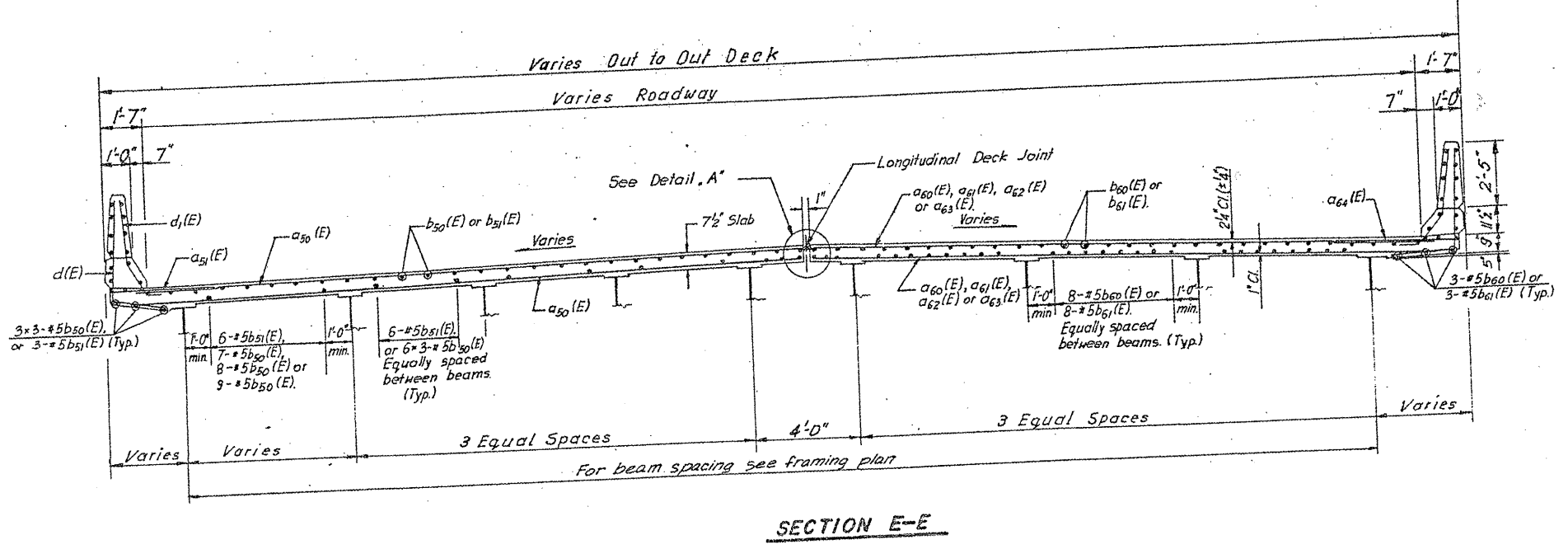
ROUTE FAI 55	SECTION 2011-016-1	COUNTY COOK	TOTAL SHEETS 173	SHEET NUMBER 161
-----------------	-----------------------	----------------	---------------------	---------------------

CONTRACT NO. 60P07



NEAR PIER SECTION C-C NEAR MIDSPAN

FOR INFORMATION ONLY



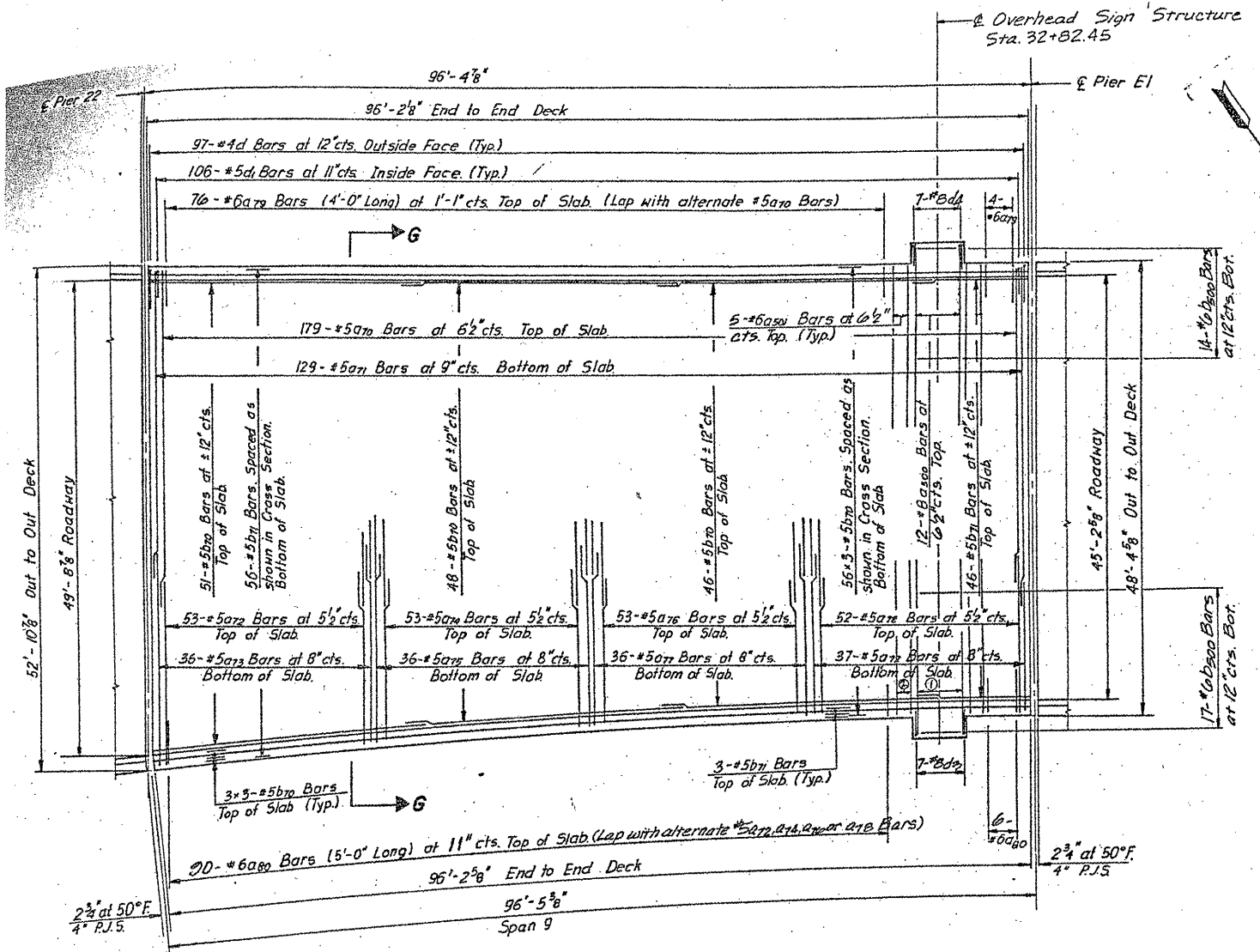
SECTION E-E

ILLINOIS DEPARTMENT OF
TRANSPORTATION
EXISTING PLANS

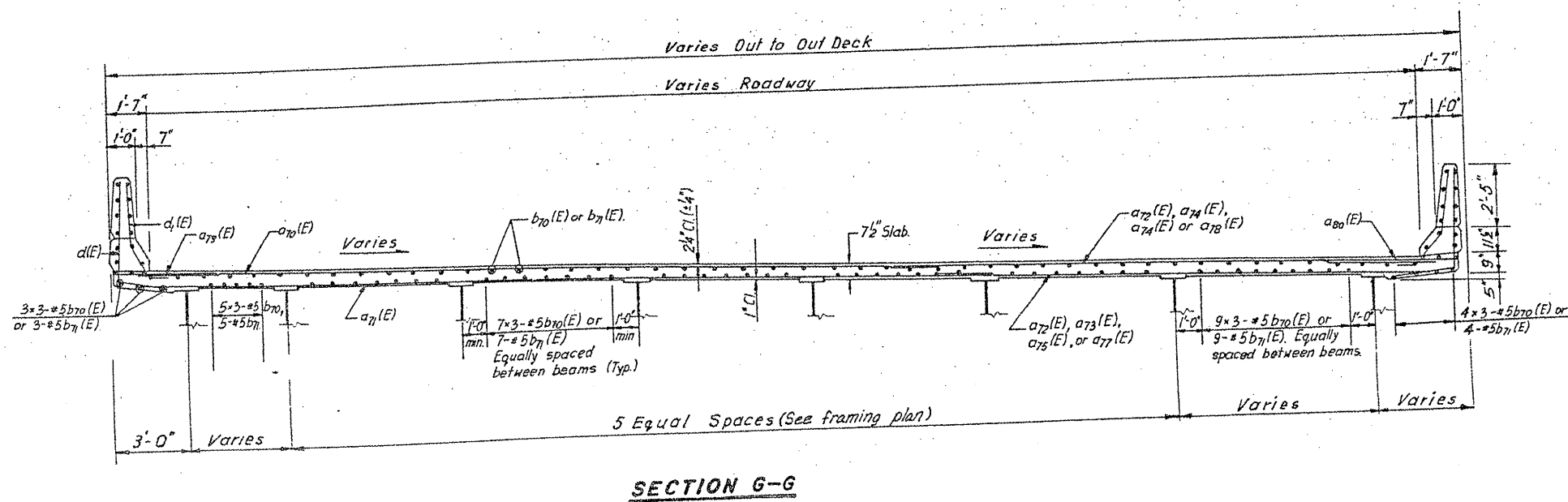
LOCATION 31 (SN 016-1047)
(RAMP)
SHEET 3 OF 5

ROUTE FAI 55	SECTION 2011-016-I	COUNTY COOK	TOTAL SHEETS 173	SHEET NUMBER 163
-----------------	-----------------------	----------------	---------------------	---------------------

CONTRACT NO. 60P07



FOR INFORMATION ONLY

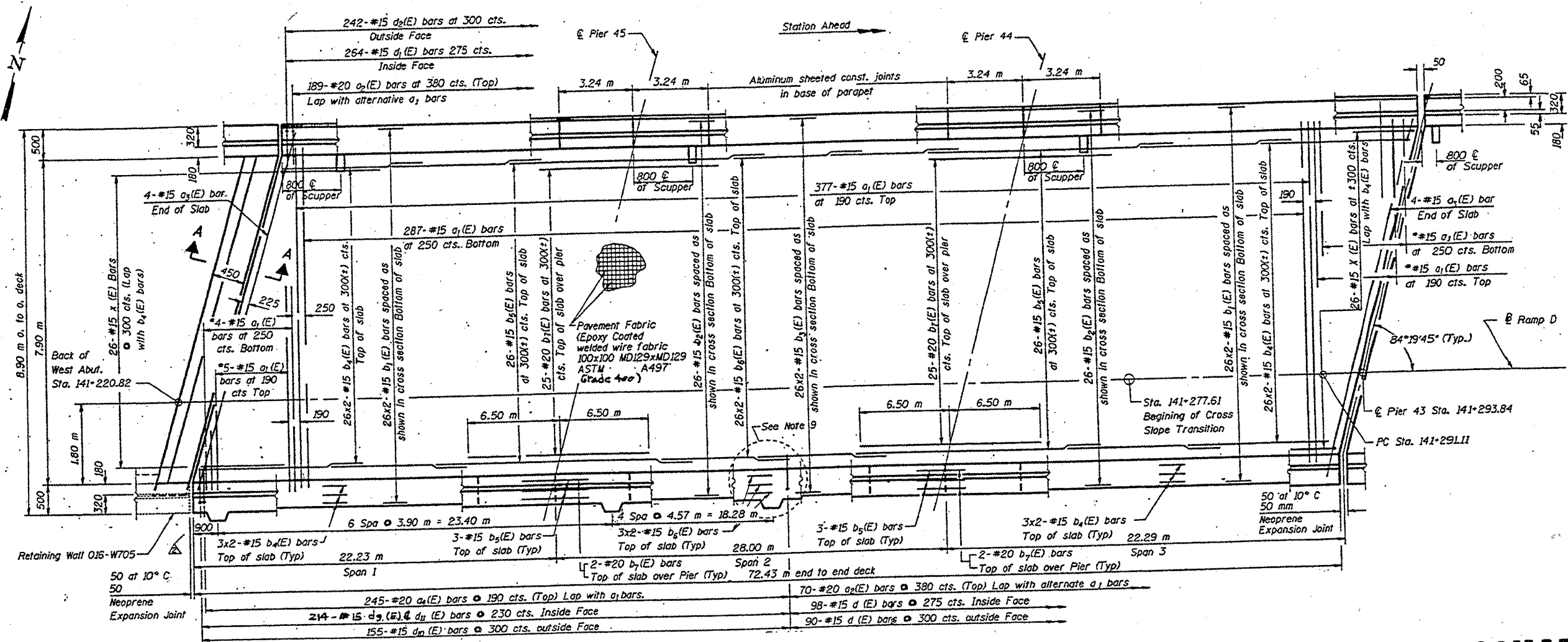


ILLINOIS DEPARTMENT OF
TRANSPORTATION
EXISTING PLANS

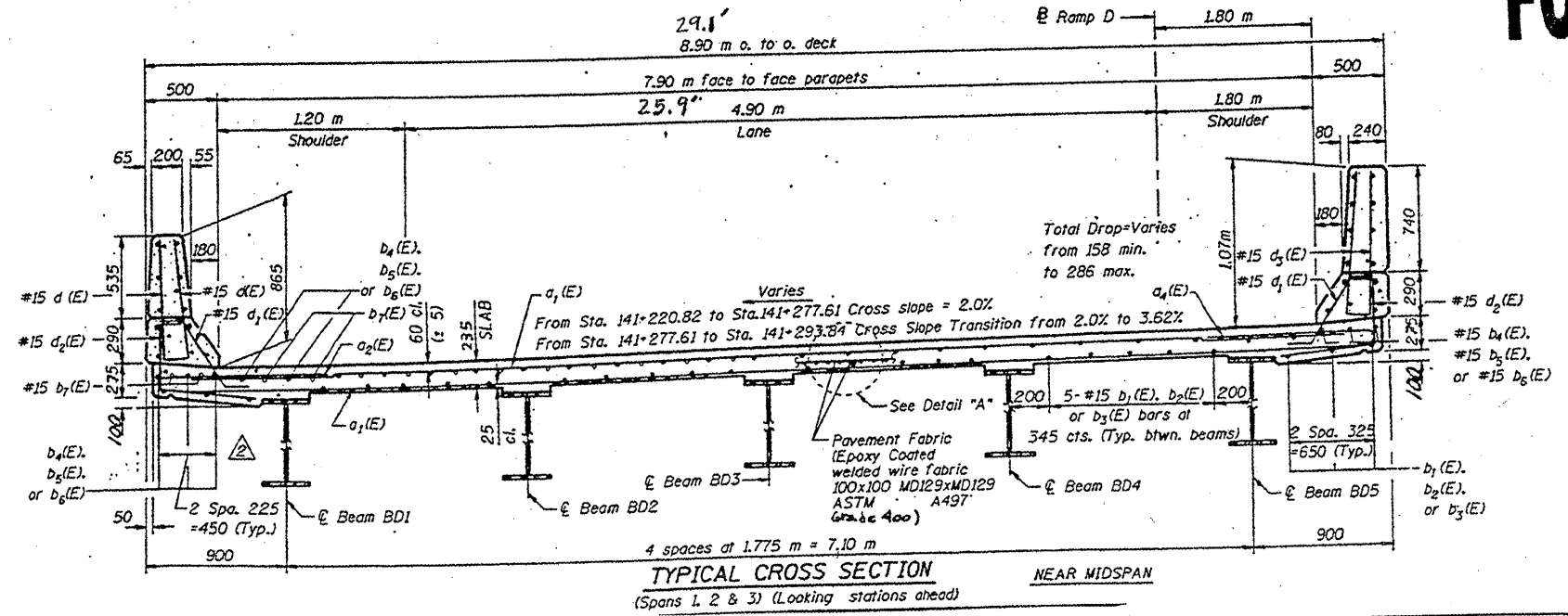
LOCATION 31 (SN 016-1047)
(RAMP)
SHEET 5 OF 5

ROUTE FAI 55	SECTION 2011-016-I	COUNTY COOK	TOTAL SHEETS 173	SHEET NUMBER 164
-----------------	-----------------------	----------------	---------------------	---------------------

CONTRACT NO. 60P07



FOR INFORMATION ONLY

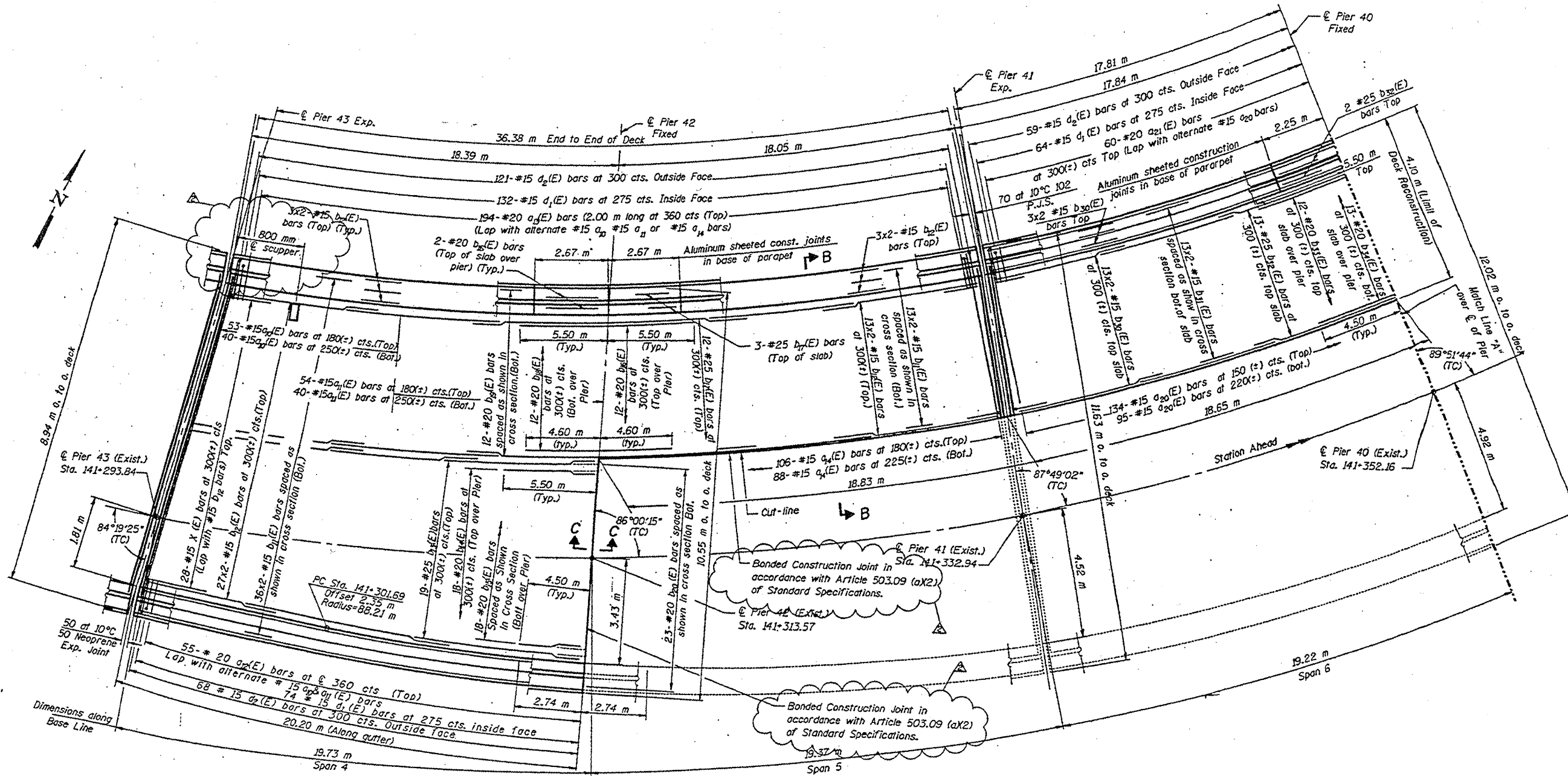


**ILLINOIS DEPARTMENT OF TRANSPORTATION
EXISTING PLANS**

LOCATION 32 (SN 016-1059)
(RAMP)
SHEET 1 OF 5

ROUTE	SECTION	COUNTY	TOTAL SHEETS	SHEET NUMBER
FAI 55	2011-016-1	COOK	173	165

CONTRACT NO. 60P07



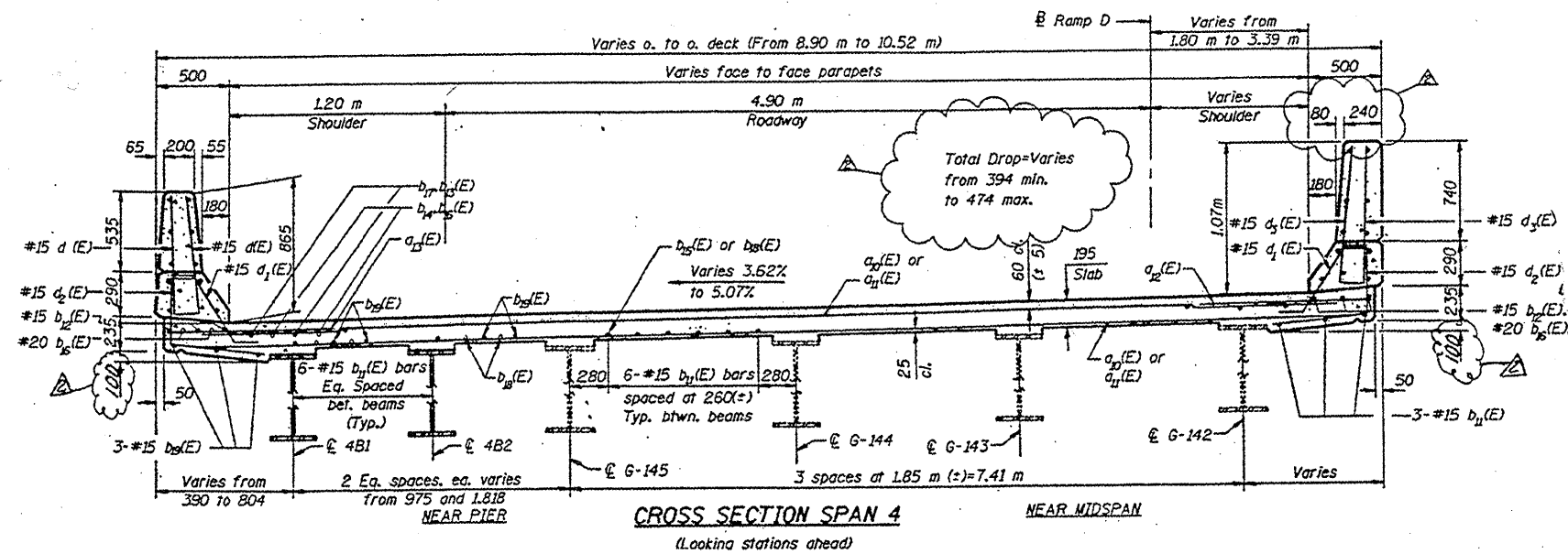
FOR INFORMATION ONLY

ILLINOIS DEPARTMENT OF
TRANSPORTATION
EXISTING PLANS

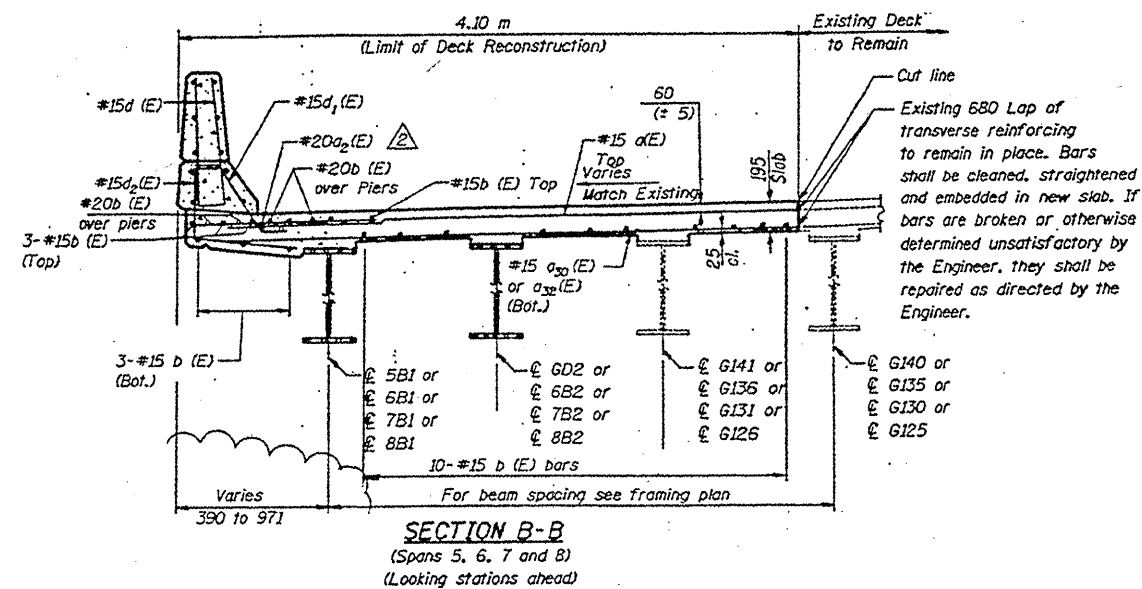
LOCATION 32 (SN 016-1059)
(RAMP)
SHEET 2 OF 5

ROUTE	SECTION	COUNTY	TOTAL SHEETS	SHEET NUMBER
FAI 55	2011-016-1	COOK	173	166

CONTRACT NO. 60P07



FOR INFORMATION ONLY

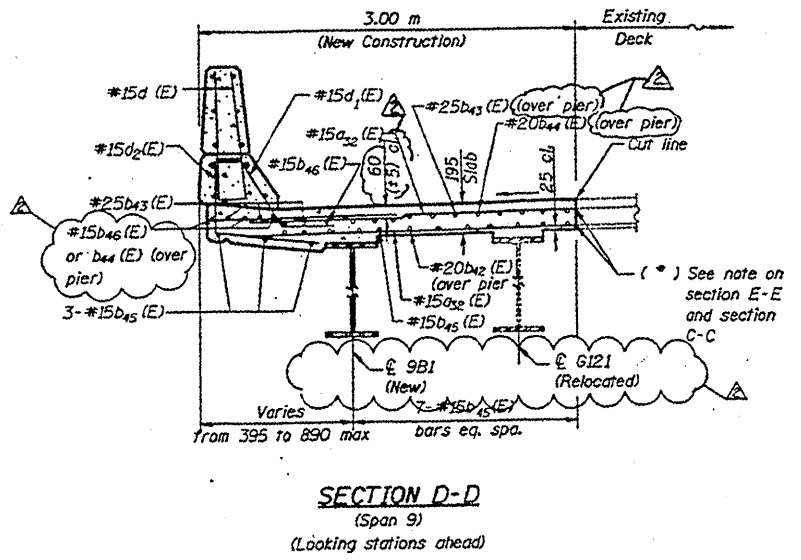
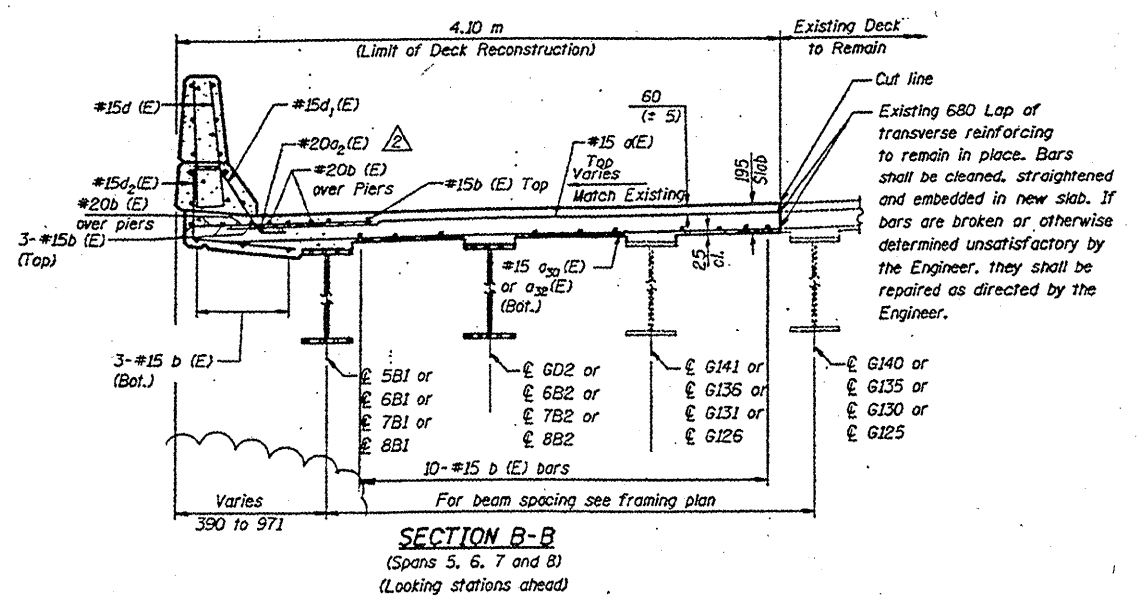
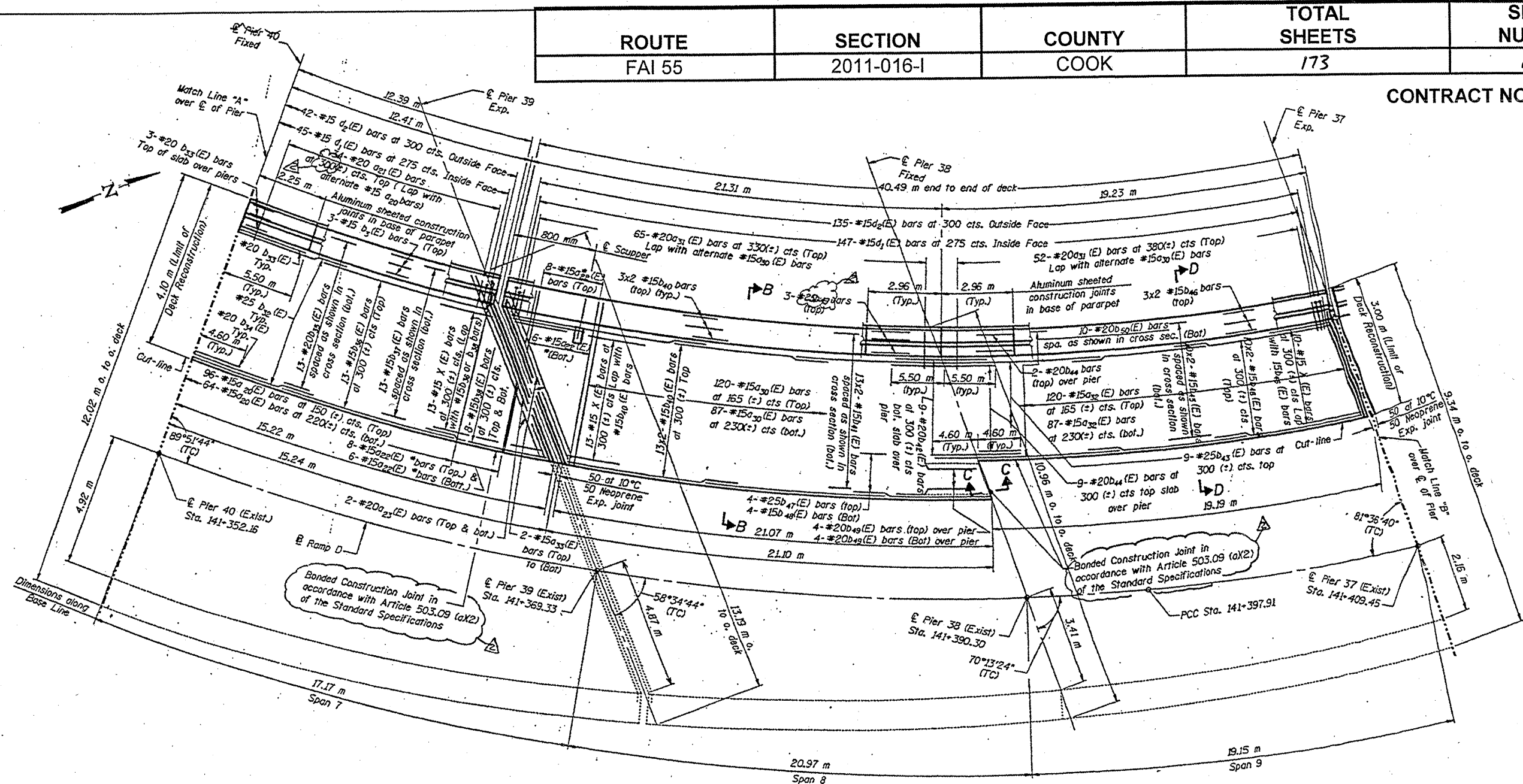


ILLINOIS DEPARTMENT OF
TRANSPORTATION
EXISTING PLANS

LOCATION 32 (SN 016-1059)
(RAMP)
SHEET 3 OF 5

ROUTE FAI 55	SECTION 2011-016-1	COUNTY COOK	TOTAL SHEETS 173	SHEET NUMBER 167
-----------------	-----------------------	----------------	---------------------	---------------------

CONTRACT NO. 60P07



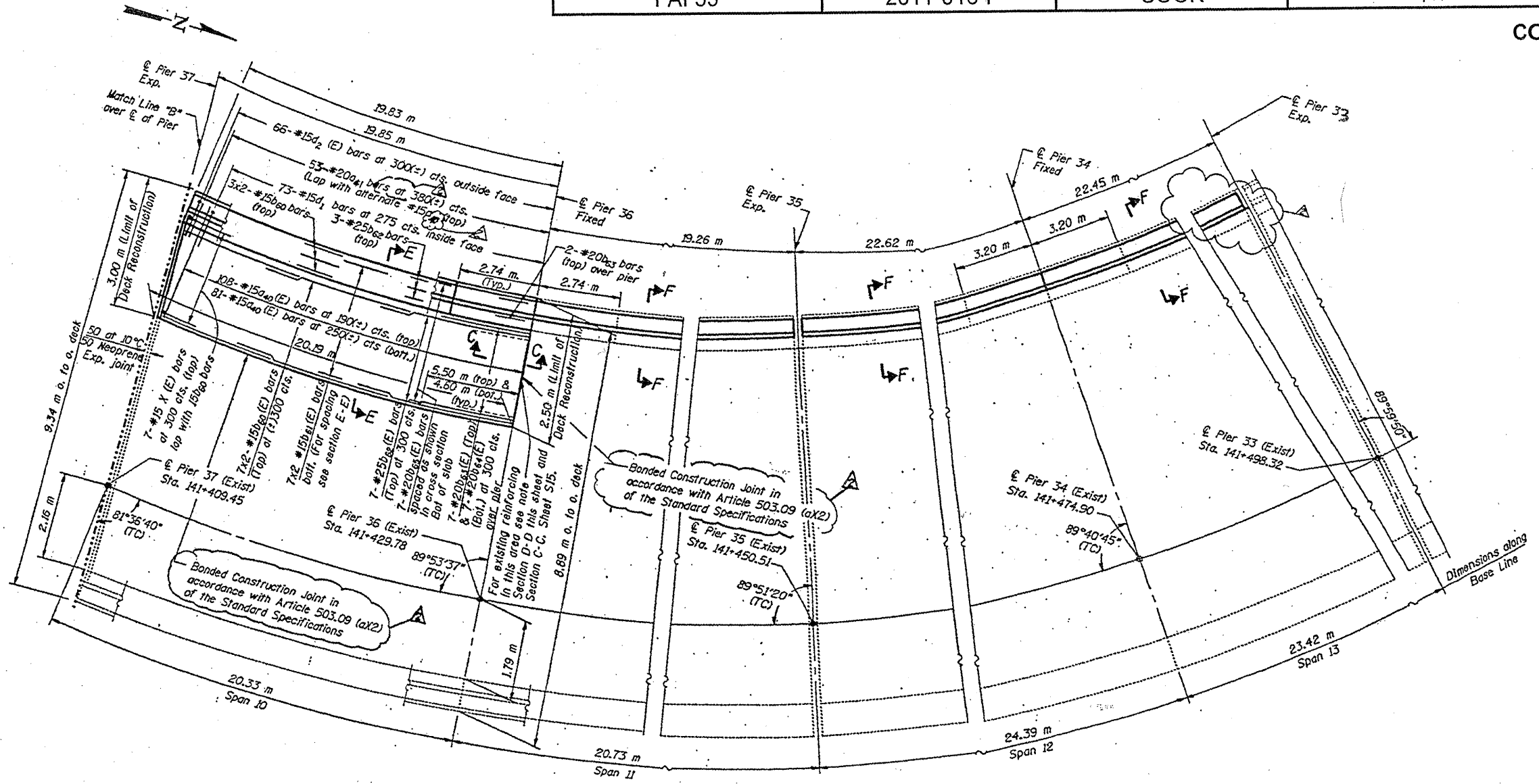
FOR INFORMATION ONLY

ILLINOIS DEPARTMENT OF
TRANSPORTATION
EXISTING PLANS

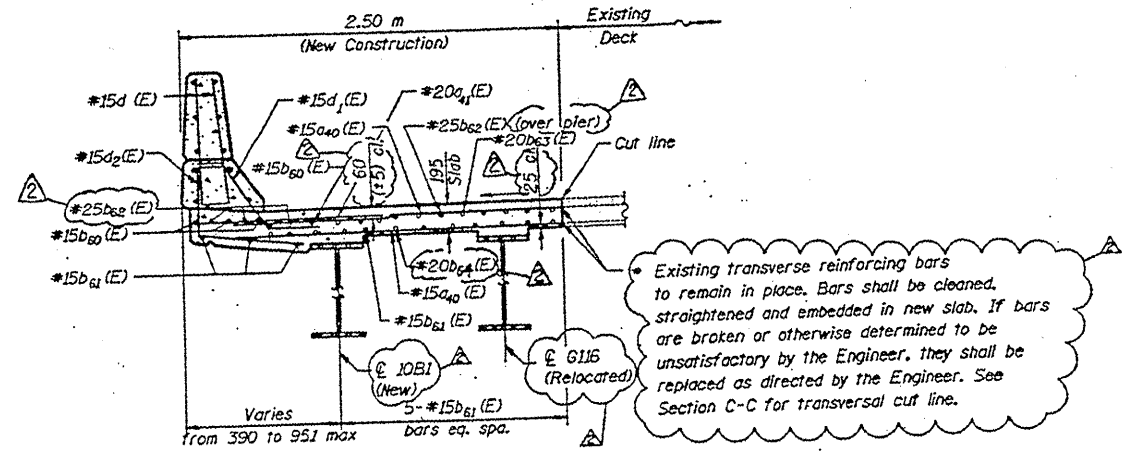
LOCATION 32 (SN 016-1059)
(RAMP)
SHEET 4 OF 5

ROUTE	SECTION	COUNTY	TOTAL SHEETS	SHEET NUMBER
FAI 55	2011-016-1	COOK	173	168

CONTRACT NO. 60P07



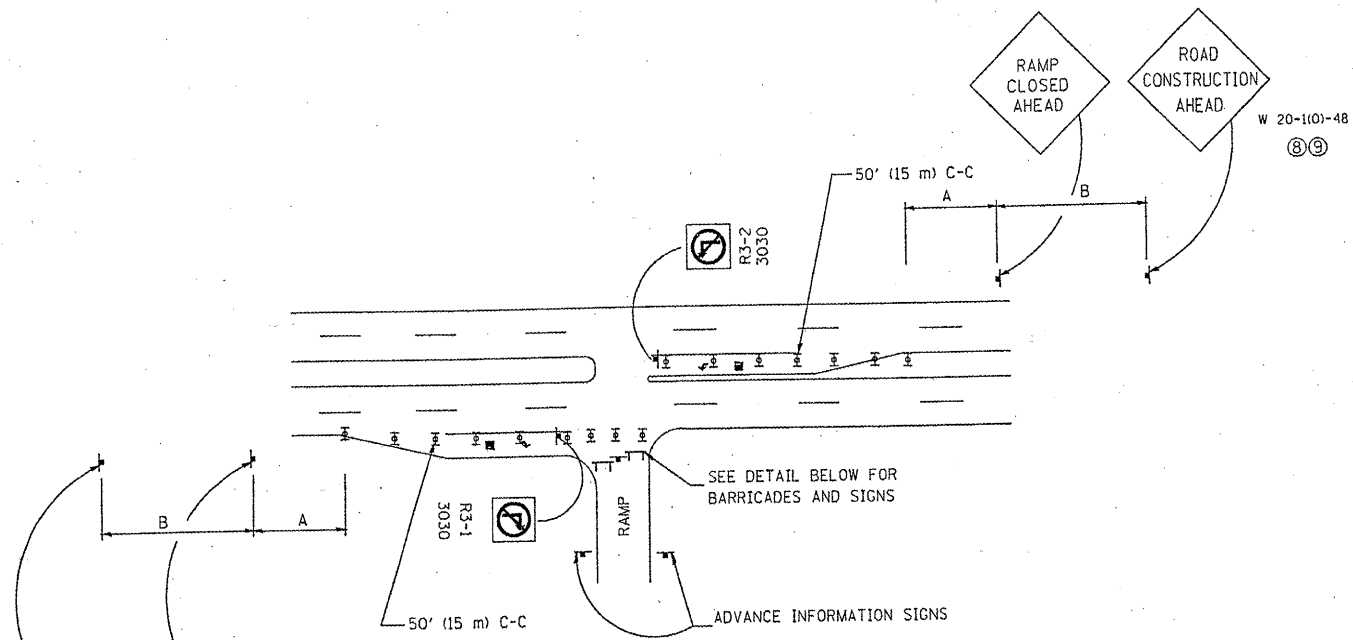
FOR INFORMATION ONLY



SECTION E-E
(Span 10)
(Looking stations ahead)

ILLINOIS DEPARTMENT OF
TRANSPORTATION
EXISTING PLANS

LOCATION 32 (SN 016-1059)
(RAMP)
SHEET 5 OF 5

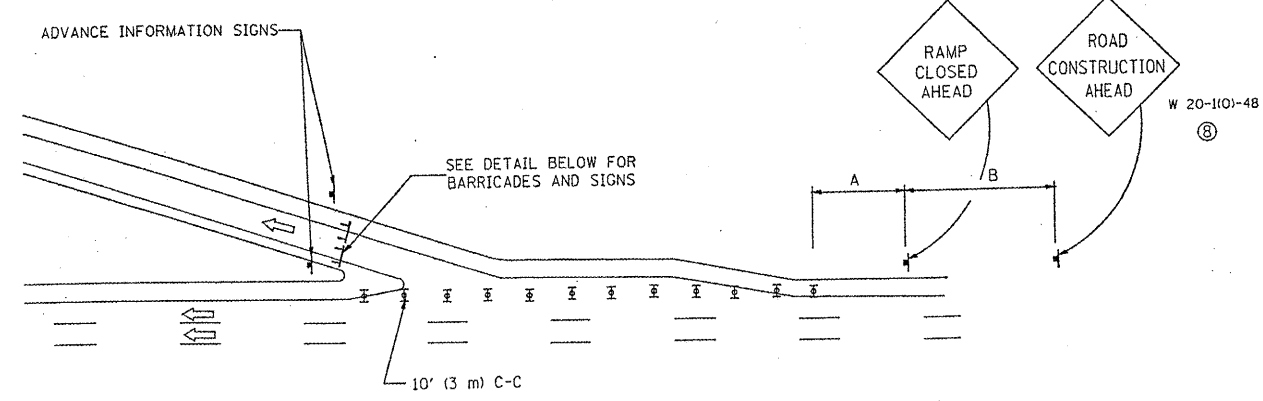
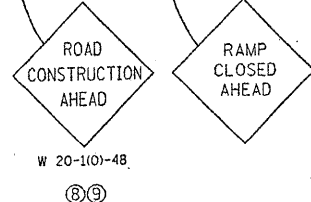


ENTRANCE RAMP CLOSURE

SIGN SPACING TABLE

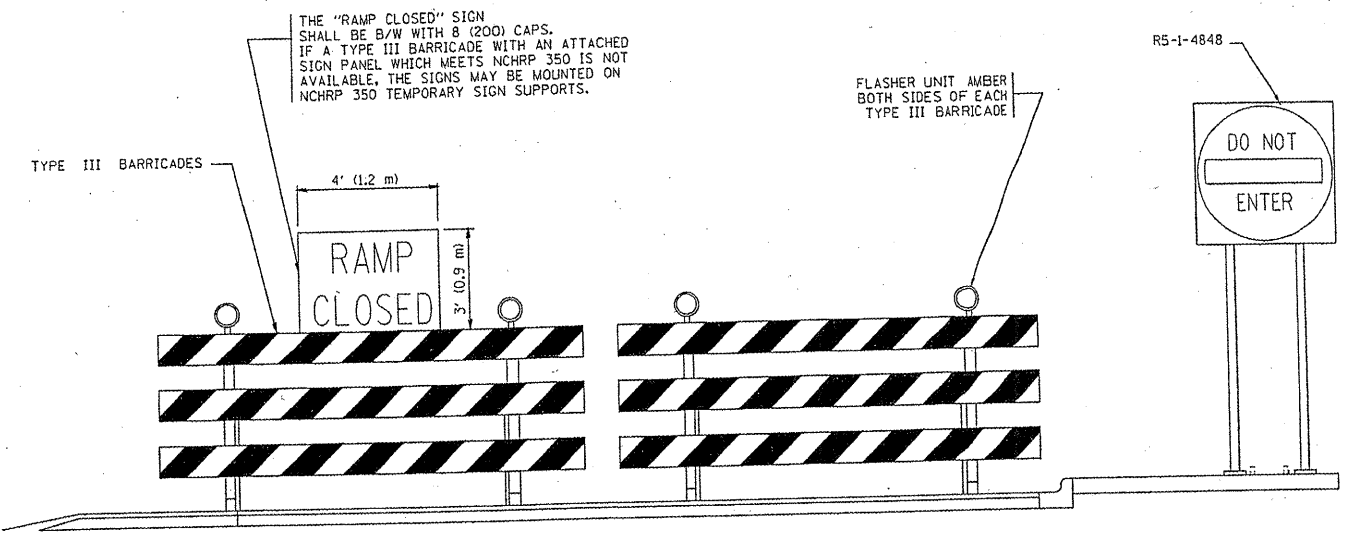
FACILITY	DISTANCE BETWEEN SIGNS	
	A	B
EXPRESSWAY >24 HOURS	1000' (300 m)	1500' (450 m)
EXPRESSWAY <24 HOURS	500' (150 m)	500' (150 m)
ARTERIAL >45 MPH	350' (100 m)	350' (100 m)
ARTERIAL <45 MPH	150' (45 m)	150' (45 m)

DISTANCES MAY BE SHORTENED DEPENDING UPON THE PROXIMITY OF ADJACENT RAMPS OR INTERSECTIONS.

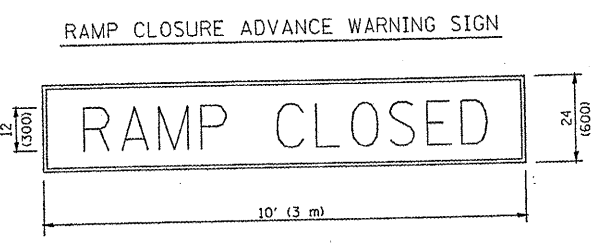


EXIT RAMP CLOSURE

- SYMBOLS**
- ▬ TYPE II BARRICADE, DRUM OR VERTICAL BARRICADE WITH STEADY BURN MONO-DIRECTIONAL LIGHT
 - ▬ TYPE III BARRICADE WITH FLASHING LIGHT

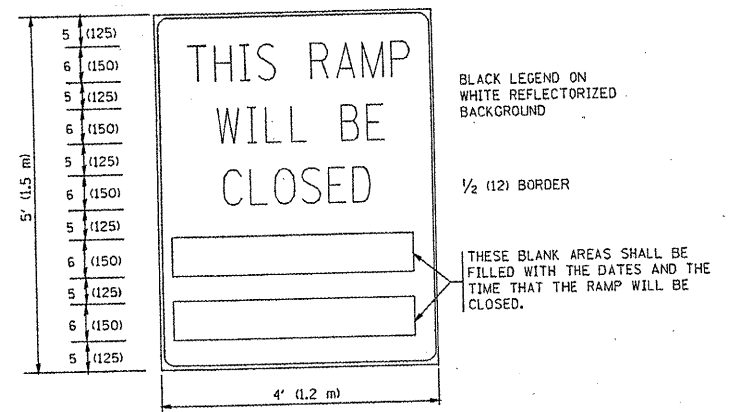


DETAIL FOR REQUIRED BARRICADES & SIGNS



BLACK LEGEND ON ORANGE REFLECTORIZED BACKGROUND
1 (25) BORDER
THESE SIGNS ARE REQUIRED ON ALL THE EXIT GUIDE SIGNS FOR THE CLOSED EXIT RAMPS.

RAMP CLOSURE ADVANCE INFORMATION SIGN



BLACK LEGEND ON WHITE REFLECTORIZED BACKGROUND
1/2 (12) BORDER
THESE BLANK AREAS SHALL BE FILLED WITH THE DATES AND THE TIME THAT THE RAMP WILL BE CLOSED.
THESE SIGNS ARE REQUIRED ON BOTH SIDES OF THE RAMP. MINIMUM OF 1 WEEK IN ADVANCE OF THE CLOSURE.

GENERAL NOTES:

- 1 CONES MAY BE SUBSTITUTED FOR DRUMS OR TYPE II BARRICADES DURING DAY OPERATIONS. CONES SHALL BE A MINIMUM OF 28 (700) HIGH.
- 2 STEADY BURN LIGHTS WILL NOT BE REQUIRED FOR DAY OPERATIONS.
- 3 A FLAGGER SHALL BE POSITIONED AT EACH CLOSED RAMP THAT IS OPEN TO CONSTRUCTION VEHICLES.
- 4 ALL ROUTE MARKERS AND TRAILBLAZER ASSEMBLIES WHICH DIRECT MOTORISTS TO A CLOSED ENTRANCE RAMP SHALL BE COVERED.
- 5 THE SIGNING AND BARRICADING WHICH IS REQUIRED BY THIS DETAIL SHALL BE INCLUDED IN THE COST OF TRAFFIC CONTROL AND PROTECTION (EXPRESSWAYS).
- 6 AUTHORIZATION FROM THE DISTRICT'S BUREAU OF TRAFFIC IS REQUIRED FOR ALL RAMP CLOSURES.
- 7 THE RAMP CLOSURE ADVANCE INFORMATION SIGNS SHALL BE ERECTED IF THE CLOSURE TIME EXCEEDS TWENTY-FOUR (24) HOURS. ADDITIONAL ADVANCE WARNING SIGNS ON EXIT GUIDE SIGNING WILL BE REQUIRED FOR EXIT RAMP CLOSURES THAT EXCEED TWENTY-FOUR (24) HOURS IN LENGTH.
- 8 ROAD CONSTRUCTION AHEAD SIGNS MAY BE OMITTED WHEN THIS DETAIL IS USED IN CONJUNCTION WITH OTHER TRAFFIC CONTROL THAT ALREADY INCLUDES A ROAD CONSTRUCTION AHEAD SIGN.
- 9 ARTERIAL ROAD CONSTRUCTION AHEAD SIGNS MAY BE OMITTED ON CLOSURES LESS THAN 24 HOURS IN DURATION.

ALL DIMENSIONS ARE IN INCHES (MILLIMETERS) UNLESS OTHERWISE SHOWN.

FILE NAME = W:\distrad\22-34\tp08.dgn	USER NAME = jayso	DESIGNED - DWS	REVISED - DWS/JAF 12-02
		DRAWN -	REVISED - JAF 02-06
		CHECKED -	REVISED - SPB 01-07
		DATE - 02-83	REVISED - SPB 12-09

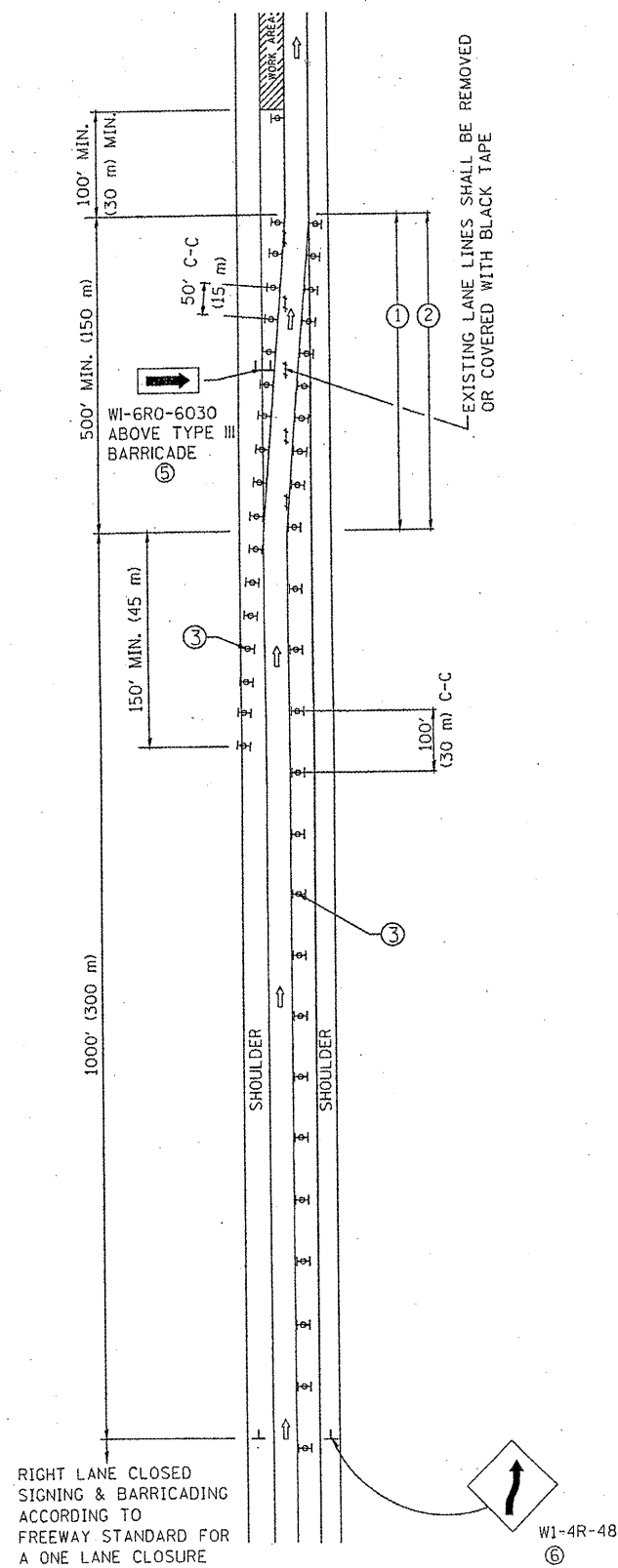
**STATE OF ILLINOIS
DEPARTMENT OF TRANSPORTATION**

**FREWAY ENTRANCE AND EXIT RAMP
CLOSURE DETAILS**

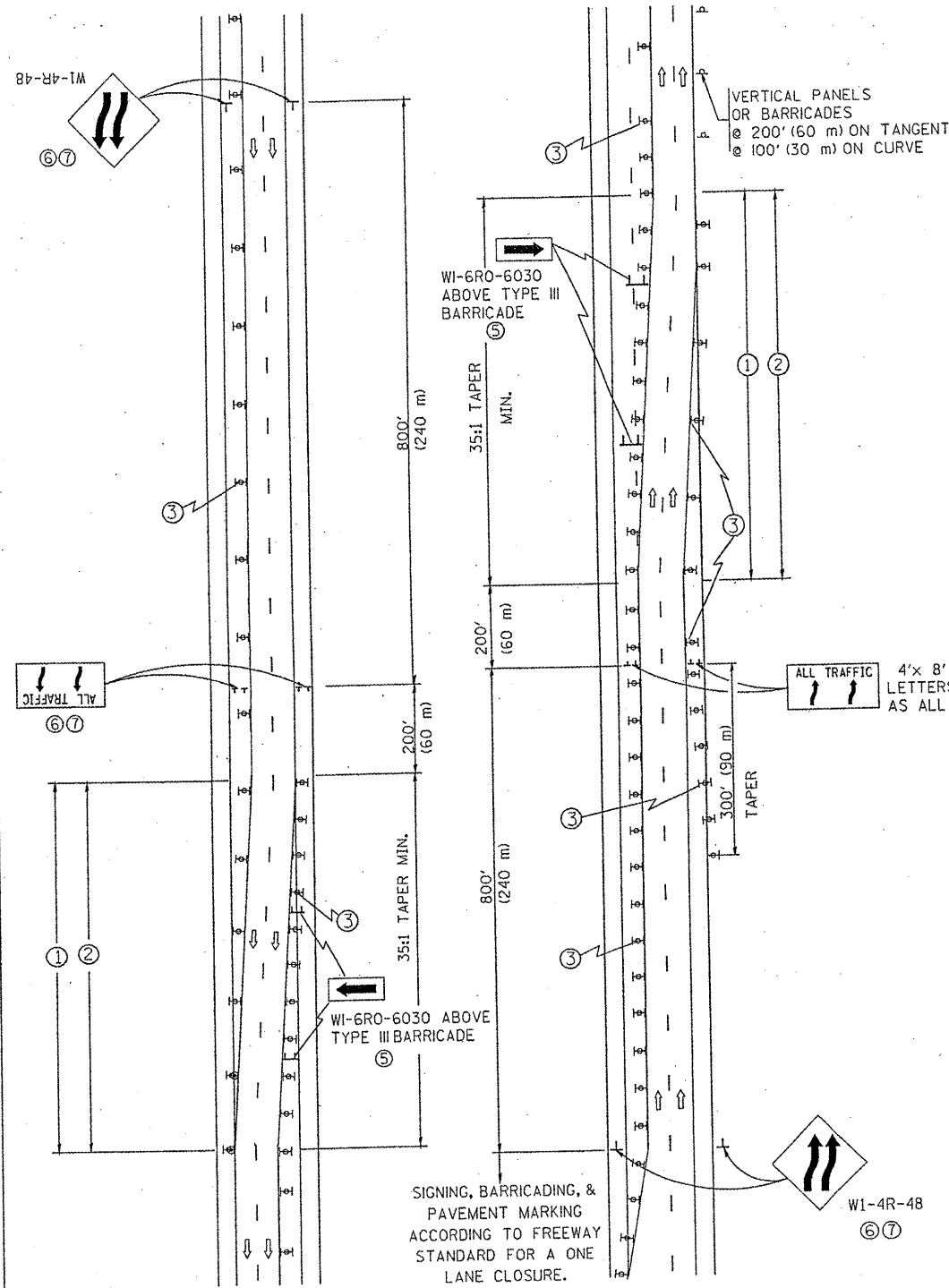
SCALE: NONE SHEET NO. 1 OF 1 SHEETS STA. TO STA.

F.A.I. RTE.	SECTION	COUNTY	TOTAL SHEETS	SHEET NO.
55	2011-016-1	COOK	173	169
TC-08			CONTRACT NO. 60Po	
FED. ROAD DIST. NO. 1 (ILLINOIS) FED. AID PROJECT				

SINGLE LANE WEAVE



MULTI-LANE WEAVE



GENERAL NOTES

- EXISTING CONFLICTING PAVEMENT MARKING LINES SHALL BE REMOVED. PAVEMENT MARKING REMOVAL SHALL NOT BE REQUIRED FOR SINGLE LANE WEAVES UNDER 24 HOURS IN DURATION.
- CONTINUOUS REFLECTIVE TEMPORARY PAVEMENT MARKING TAPE SHALL BE PLACED THROUGHOUT THE TAPER AND FOR 300' (90 m) ALONG SIDE THE WORK AREA WHERE THE CLOSURE TIME IS GREATER THAN FOURTEEN DAYS. THE LEFT EDGE LINE SHALL BE YELLOW AND THE RIGHT EDGE LINE SHALL BE WHITE. FOR MULTI-LANE WEAVES LANE LINES SHALL BE 5 INCH, 10'-30' (3 m-9 m) SKIP DASH, WHITE.
- PLASTIC DRUMS WITH STEADY BURN LIGHTS AT 50' (15 m) C-C SPACING IN TAPERS AND 100' (30 m) C-C SPACING IN TANGENTS.
- ALL SIGNS SHALL BE POST MOUNTED IF THE CLOSURE TIME EXCEEDS FOUR DAYS.
- IF A TYPE III BARRICADE WITH AN ATTACHED SIGN PANEL WHICH MEETS NCHRP 350 IS NOT AVAILABLE, THE SIGNS MAY BE MOUNTED ON NCHRP 350 TEMPORARY SIGN SUPPORTS. TYPE III BARRICADES MAY BE OMITTED FOR SINGLE-LANE WEAVES UNDER 24-HOURS IN DURATION. W1-6 SIGNS WILL STILL BE REQUIRED. IF THE WIDTH OF OFFSET IS LESS THAN 6' THEN THE TYPE III BARRICADE WITH ATTACHED ARROW SIGN PANEL CAN BE ELIMINATED IN THE TAPER AREAS.
- WHEN THE LENGTH OF THE SHIFTED SEGMENT (DISTANCE BETWEEN WEAVE POINTS) IS LESS THAN 1500', DOUBLE REVERSE CURVE SIGNS (W24-1) SHOULD BE USED INSTEAD OF THE REVERSE CURVE (W1-4) SIGNS. ARROWS ON THE 4'X8' "ALL TRAFFIC" SIGNS SHALL BE THE SAME SHAPE.
- THE NUMBER OF ARROWS ON THESE SIGNS SHALL MATCH THE NUMBER OF LANES OPEN TO TRAFFIC.

SYMBOLS

- DIRECTION OF TRAFFIC
 - WORK AREA
 - SIGN ON PORTABLE OR PERMANENT SUPPORT
 - TYPE II BARRICADE OR DRUM WITH MONO-DIRECTIONAL STEADY BURNING LIGHT
- W24-1-48

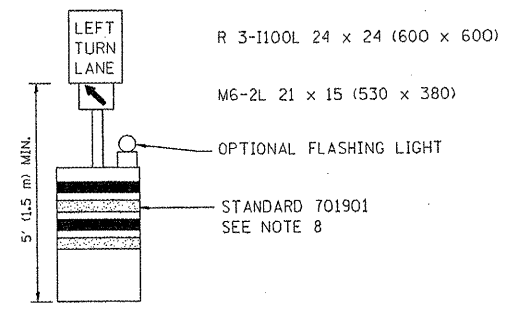
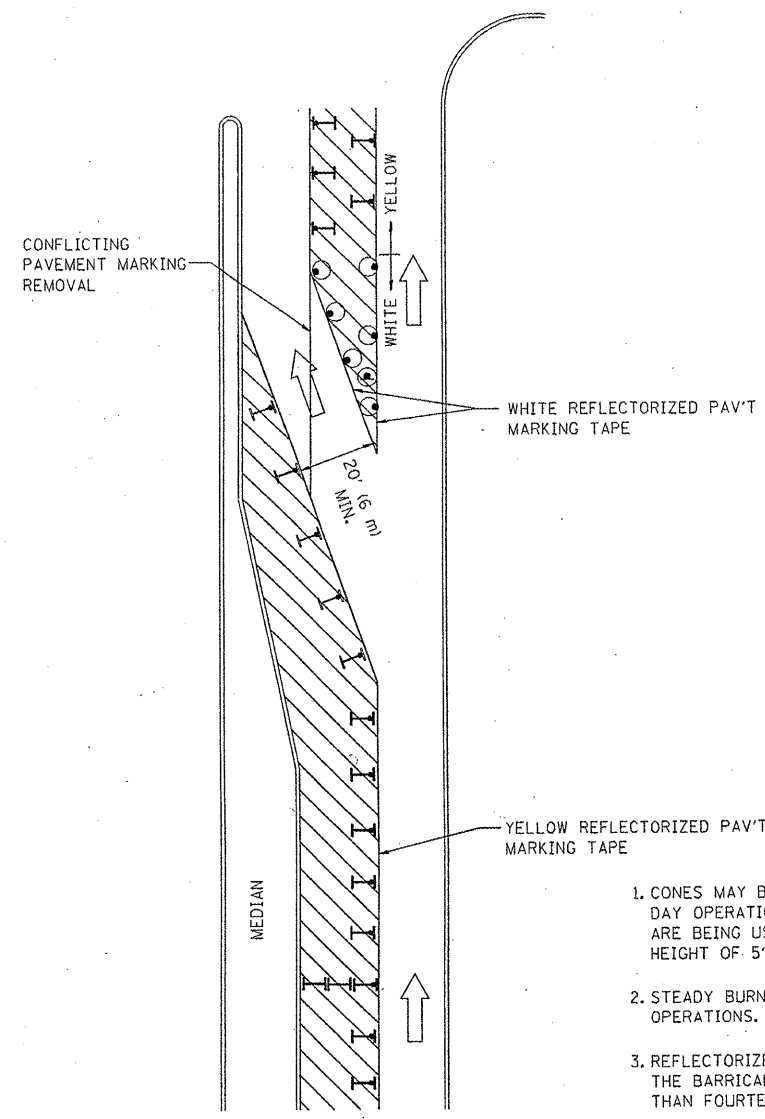
ALL DIMENSIONS ARE IN INCHES (MILLIMETERS) UNLESS OTHERWISE SHOWN

FILE NAME =	USER NAME = luyse	DESIGNED - DWS	REVISED - JAF 01-03
W:\dst\std\22\34\tbl9.dgn		DRAWN -	REVISED - JAF 02-06
		CHECKED -	REVISED - SPB 01-07
		DATE - 02-87	REVISED - SPB 12-09

STATE OF ILLINOIS
DEPARTMENT OF TRANSPORTATION

TRAFFIC CONTROL DETAILS FOR FREEWAY SINGLE & MULTI-LANE WEAVE			
SCALE: NONE	SHEET NO. 1 OF 1 SHEETS	STA.	TO STA.

F.A.I. RTE.	SECTION	COUNTY	TOTAL SHEETS	SHEET NO.
55	2011-016-1	COOK	173	170
TC-09			CONTRACT NO. 60P01	
FED. ROAD DIST. NO. 1 [ILLINOIS] FED. AID PROJECT				

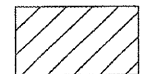







GENERAL NOTES

1. CONES MAY BE SUBSTITUTED FOR BARRICADES OR DRUMS AT HALF THE SPACING DURING DAY OPERATIONS. CONES SHALL BE A MINIMUM OF 28 (710) IN HEIGHT. WHEN CONES ARE BEING USED, THE "LEFT TURN LANE" SIGN MAY BE SKID MOUNTED AT A MINIMUM HEIGHT OF 5' (1.5 m).
2. STEADY BURNING LIGHTS WILL NOT BE REQUIRED ON BARRICADES OR DRUMS FOR DAY OPERATIONS. ALL LIGHTS SHALL BE MONODIRECTIONAL.
3. REFLECTORIZED TEMPORARY PAVEMENT MARKING TAPE SHALL BE PLACED THROUGHOUT THE BARRICADED AREA OF EACH TURN BAY WHERE THE CLOSURE TIME IS GREATER THAN FOURTEEN DAYS.
4. THIS APPLICATION ALSO APPLIES WHEN WORK IS BEING PERFORMED IN THE RIGHT LANE(S) AND THE RIGHT TURN BAY IS TO REMAIN OPEN. UNDER THIS CONDITION, "RIGHT TURN LANE" R3-100 24 x 24 (600 x 600) AND M6-2R 21 x 15 (530 x 380) SHALL BE USED.
5. THESE CONTROLS SHALL SUPPLEMENT MAINLINE TRAFFIC CONTROL FOR LANE CLOSURES.
6. LONGITUDINAL DIMENSIONS MAY BE ADJUSTED TO FIT FIELD CONDITIONS.
7. FORM OPER 725 IS REQUIRED.
8. IF A DRUM OR TYPE II BARRICADE WITH AN ATTACHED SIGN PANEL WHICH MEETS NCHRP 350 REQUIREMENTS IS NOT AVAILABLE, THE SIGNS SHALL BE MOUNTED, ABOVE THE BARRICADES, ON SEPARATE SIGNS SUPPORTS THAT MEET NCHR 350 PREQUIREMENTS.
9. TRAFFIC CONTROL AND PROTECTION AT TURN BAYS (TO REMAIN OPEN TO TRAFFIC) SHALL BE INCLUDED IN THE COST SPECIFIED TRAFFIC CONTROL STANDARDS OR ITEMS.

All dimensions are in inches (millimeters) unless otherwise shown.

LEGEND

-  WORK AREA
-  LANE OPEN TO TRAFFIC
-  TYPE I OR II BARRICADE WITH STEADY BURN LIGHT
-  DRUM WITH STEADY BURN LIGHT
-  DRUM WITH SIGN (WITH OPTIONAL FLASHING LIGHT) SEE DETAIL
-  TYPE I OR II CHECK BARRICADE WITH FLASHING LIGHT

FILE NAME =	USER NAME = drivakosgn	REVISED - T. RAMMACHER 09-08-94	REVISED - R. BORO 09-14-09
c:\pwork\pwork\DRIVAKOSGN\d0108315\14.dgn		REVISED - A. HOUSEH 11-07-95	REVISED -
	PLOT SCALE = 49.9999 "/ IN.	REVISED - A. HOUSEH 10-12-96	REVISED -
	PLOT DATE = 9/14/2009	REVISED - T. RAMMACHER 01-06-00	REVISED -

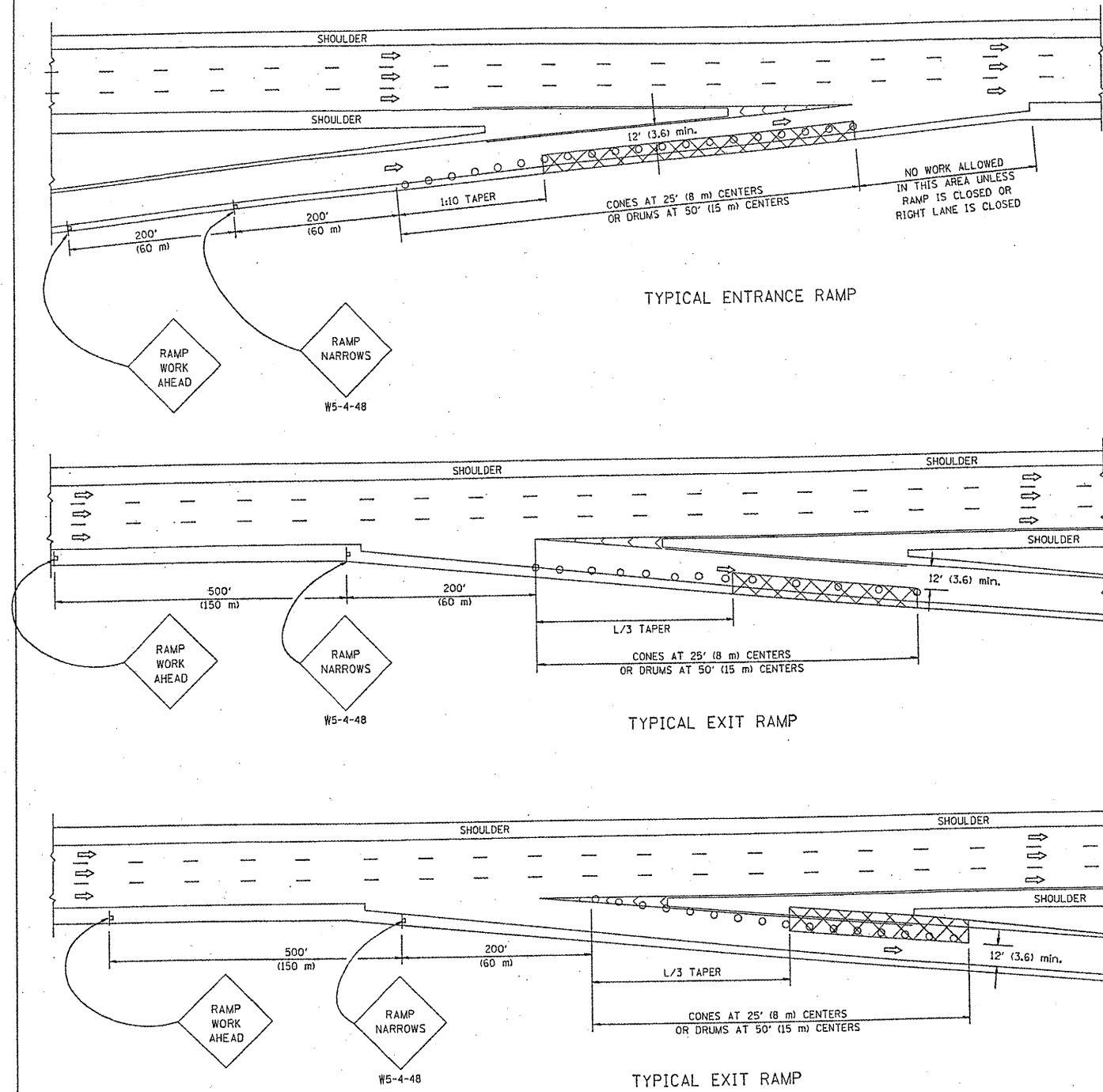
**STATE OF ILLINOIS
DEPARTMENT OF TRANSPORTATION**

**TRAFFIC CONTROL AND PROTECTION AT TURN BAYS
(TO REMAIN OPEN TO TRAFFIC)**

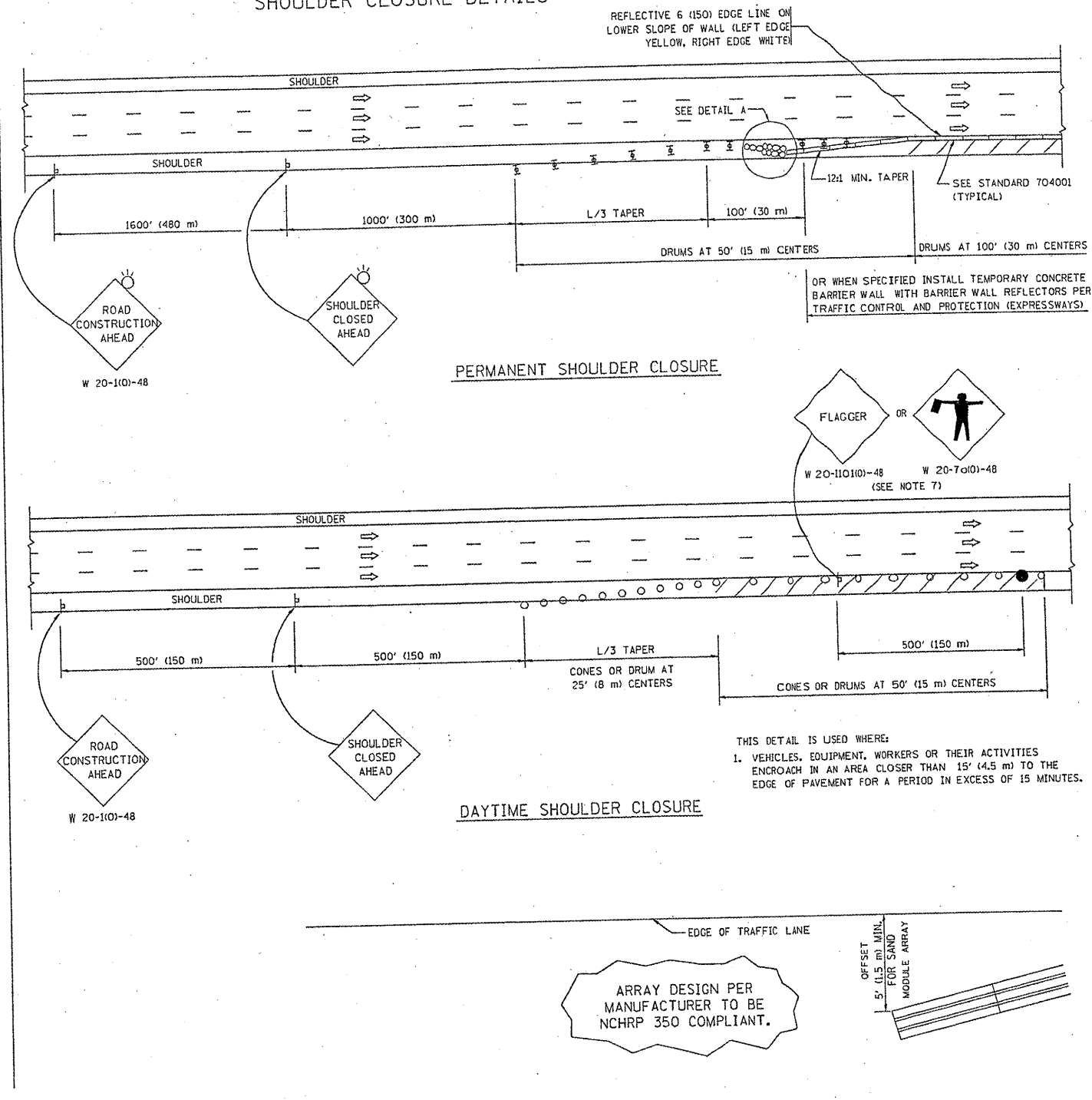
SCALE: NONE SHEET NO. 1 OF 1 SHEETS STA. TO STA.

F.A. RTE.	SECTION	COUNTY	TOTAL SHEETS	SHEET NO.
55	201-016-1	COOK	175	171
TC-14		CONTRACT NO. 60P07		
FED. ROAD DIST. NO. 1 ILLINOIS FED. AID PROJECT				

PARTIAL RAMP CLOSURE DETAILS



SHOULDER CLOSURE DETAILS



SYMBOLS

- ACTIVE WORK AREA
- SIGN ON PORTABLE OR PERMANENT SUPPORT
- FLAGGER WITH CONTROL SIGN
- TYPE II BARRICADE, DRUM OR VERTICAL BARRICADE WITH STEADY BURN MONO-DIRECTIONAL LIGHT
- CONE, DRUM OR BARRICADE

GENERAL NOTES

1. THE "L" DISTANCE EQUALS:

SPEED LIMIT	FORMULAS
45 mph (80 km/h) OR GREATER:	METRIC ENGLISH L=0.65(W/S) L=(W/S)

W = WIDTH OF OFFSET IN FEET (METERS)
S = NORMAL POSTED SPEED MPH (KM/H)
2. PLASTIC DRUMS WITH HIGH PERFORMANCE REFLECTIVE SHEETING AND STEADY BURNING LIGHTS ARE REQUIRED FOR ALL NIGHTTIME CLOSURES.
3. ALL SIGNS SHALL BE POST MOUNTED IF THE CLOSURE TIME EXCEEDS FOUR DAYS.
4. FLASHING LIGHTS SHALL BE USED DURING THE HOURS OF DARKNESS AND SHALL BE INSTALLED ABOVE THE FIRST TWO SETS OF SIGNS.

5. THE IMPACT ATTENUATOR, TEMPORARY IS NOT REQUIRED WHEN THE TEMPORARY CONCRETE BARRIER WALL IS PROTECTED BY OR IS TIED INTO THE EXISTING GUARDRAIL. IF OFFSET IS LESS THAN 5 FEET USE NARROW USE TYPE DEVICE TO MEET NCHRP350.
6. AUTHORIZATION FROM THE DISTRICT'S BUREAU OF TRAFFIC IS REQUIRED FOR ALL FREEWAY CLOSURES.
7. THE FLAGGER AND FLAGGER SIGN ARE REQUIRED AT THE ABOVE WORK SITES WHEN:
 - a. FOUR OR MORE WORK VEHICLES ENTER THE TRAFFIC LANES IN A ONE HOUR PERIOD.
 - b. THE WORK ACTIVITY REQUIRES FREQUENT ENCROACHMENT INTO THE LANE OPEN TO TRAFFIC.
 THE FLAGGER SHALL BE STATIONED APPROXIMATELY 100' (30 m) TO 200' (60 m) IN ADVANCE OF THE WORKERS.

ARRAY DESIGN PER MANUFACTURER TO BE NCHRP 350 COMPLIANT.

DETAIL "A"
IMPACT ATTENUATOR, TEMPORARY
(SEE NOTE 5)

ALL DIMENSIONS ARE IN INCHES (MILLIMETERS) UNLESS OTHERWISE SHOWN.

FILE NAME = W:\detroit\22x34\17.dgn

USER NAME = leuso	DESIGNED -	REVISED - 04-03
	DRAWN - D.W.S.	REVISED - J.A.F. 12-06
PLOT SCALE = 50.0000' / IN.	CHECKED -	REVISED - S.P.B. 01-07
PLOT DATE = 1/26/2018	DATE - 11-96	REVISED - S.P.B. 12-09

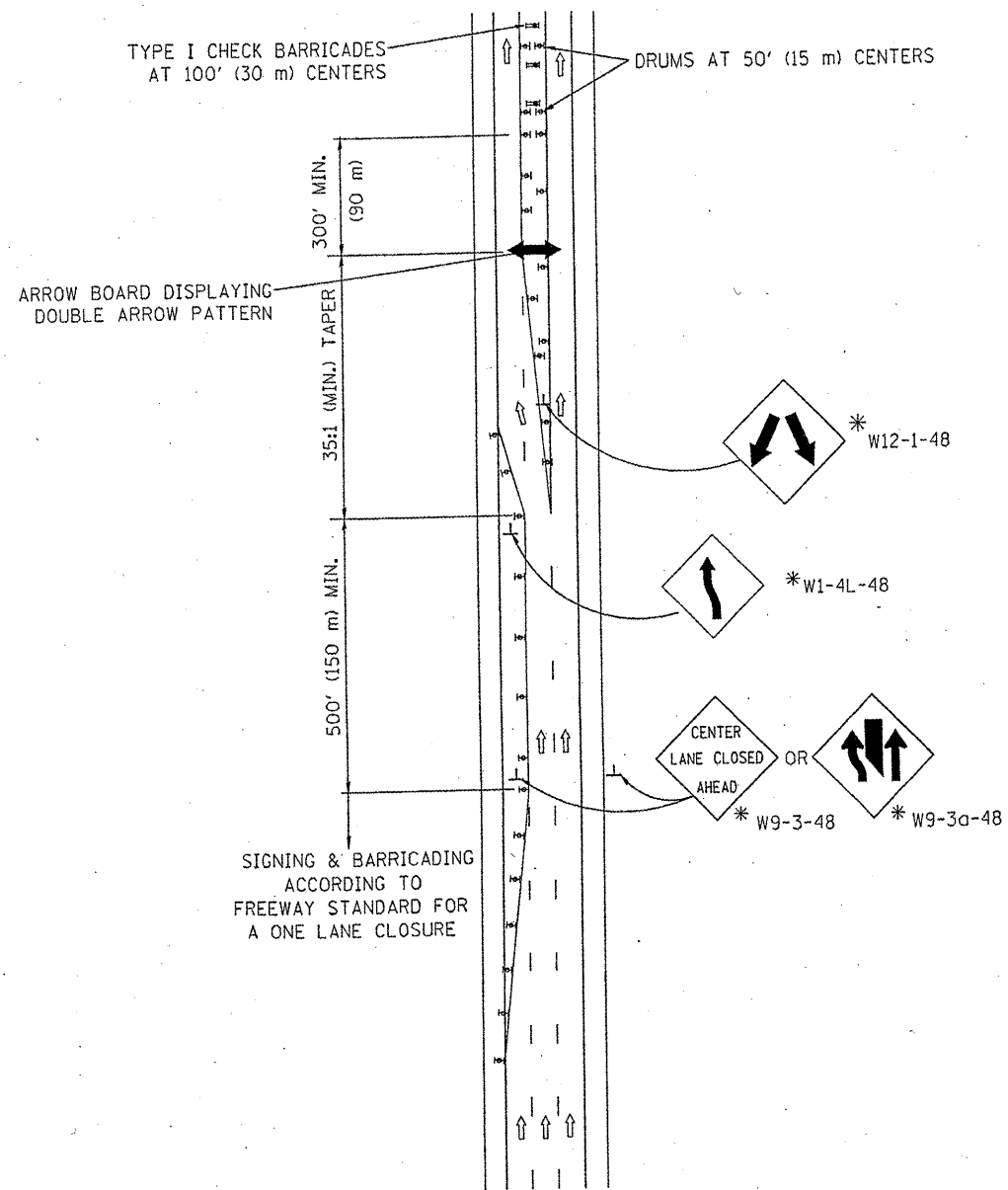
STATE OF ILLINOIS
DEPARTMENT OF TRANSPORTATION

TRAFFIC CONTROL DETAILS FOR FREEWAY
SHOULDER CLOSURES AND PARTIAL RAMP CLOSURES

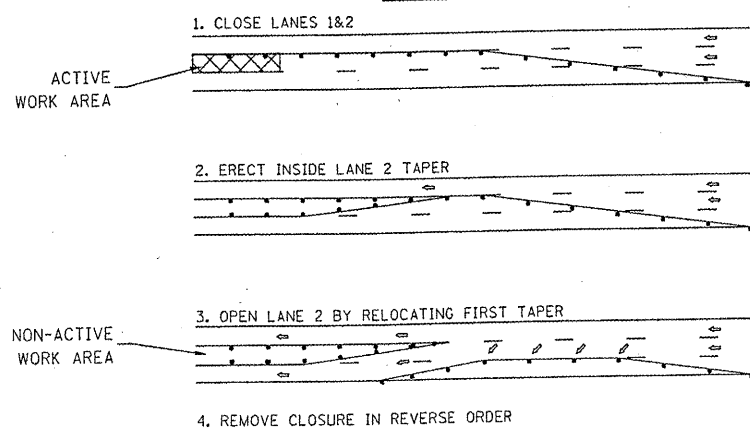
SCALE: NONE SHEET NO. 1 OF 1 SHEETS STA. TO STA.

F.A.I. RTE.	SECTION	COUNTY	TOTAL SHEETS	SHEET NO.
55	2011-016-1	Cook	173	172
TC-17			CONTRACT NO. 6010	
FED. ROAD DIST. NO. 1 (ILLINOIS) FED. AID PROJECT				

CENTER LANE CLOSURE



INSTALLATION SEQUENCE

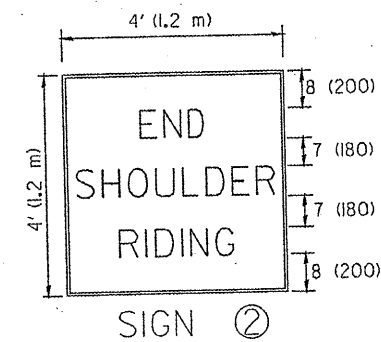
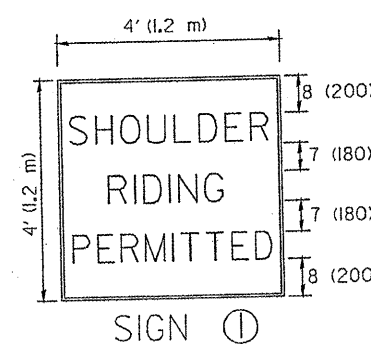
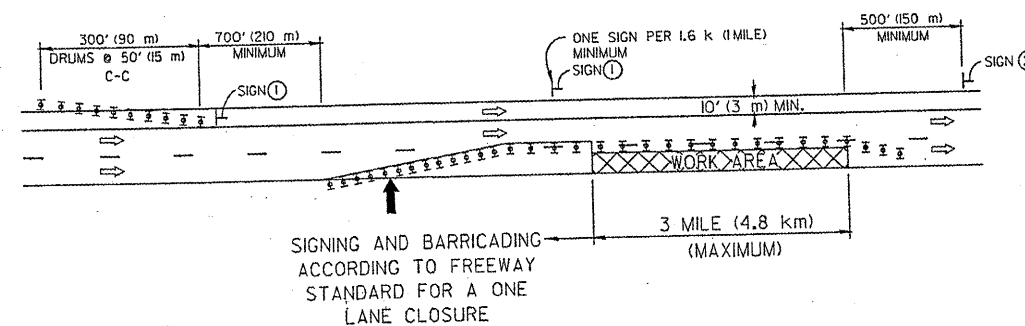
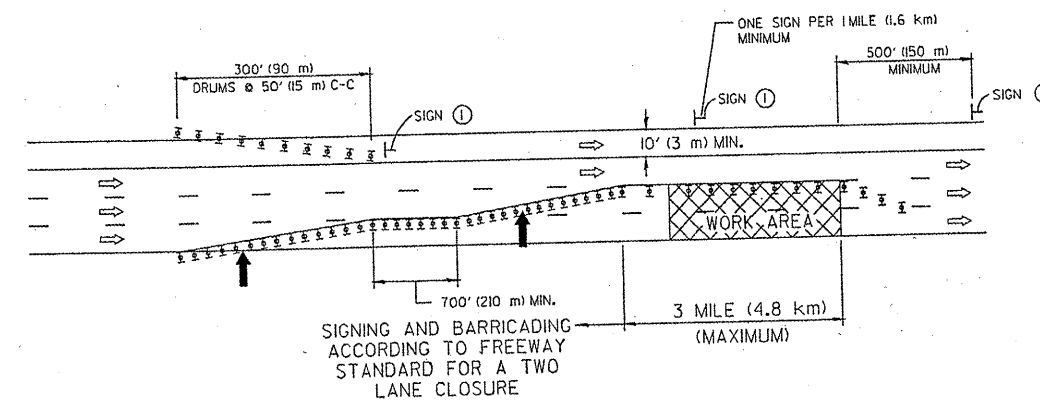


NOTES

- DRUMS WITH STEADY BURN LIGHTS SHALL BE USED AT 50' (15 m) CENTERS ON ALL TAPERS AND TANGENTS IN ADVANCE OF WORK AREA.
- CLOSURE SHALL BE USED ONLY FOR OPERATIONS LASTING 72 HOURS OR LESS.
- CENTER LANE CLOSURE CONFIGURATION IS NOT TO BE USED WITH WORKERS PRESENT.

SHOULDER LANE

NOTE: CLOSURE SHALL BE USED ONLY FOR OPERATIONS LASTING 72 HOURS OR LESS.



6 (150) SERIES "C" LEGEND
BLACK LEGEND
WHITE REFLECT. BACKGROUND
1(25) BORDER

SYMBOLS

- ↑ DIRECTION OF TRAFFIC
- ➔ ARROWBOARD
- ⊠ ACTIVE WORK AREA
- ⊢ SIGN ON PORTABLE OR PERMANENT SUPPORT *
- ⊠ TYPE II BARRICADE, OR DRUM WITH MONO-DIRECTIONAL STEADY BURN LIGHT

ALL DIMENSIONS ARE IN INCHES (MILLIMETERS) UNLESS OTHERWISE SHOWN

* ALL SIGNS SHALL BE MOUNTED AT A MINIMUM HEIGHT OF 5' (1.5 m).

FILE NAME =
N:\diststd\22x34\to25.dgn

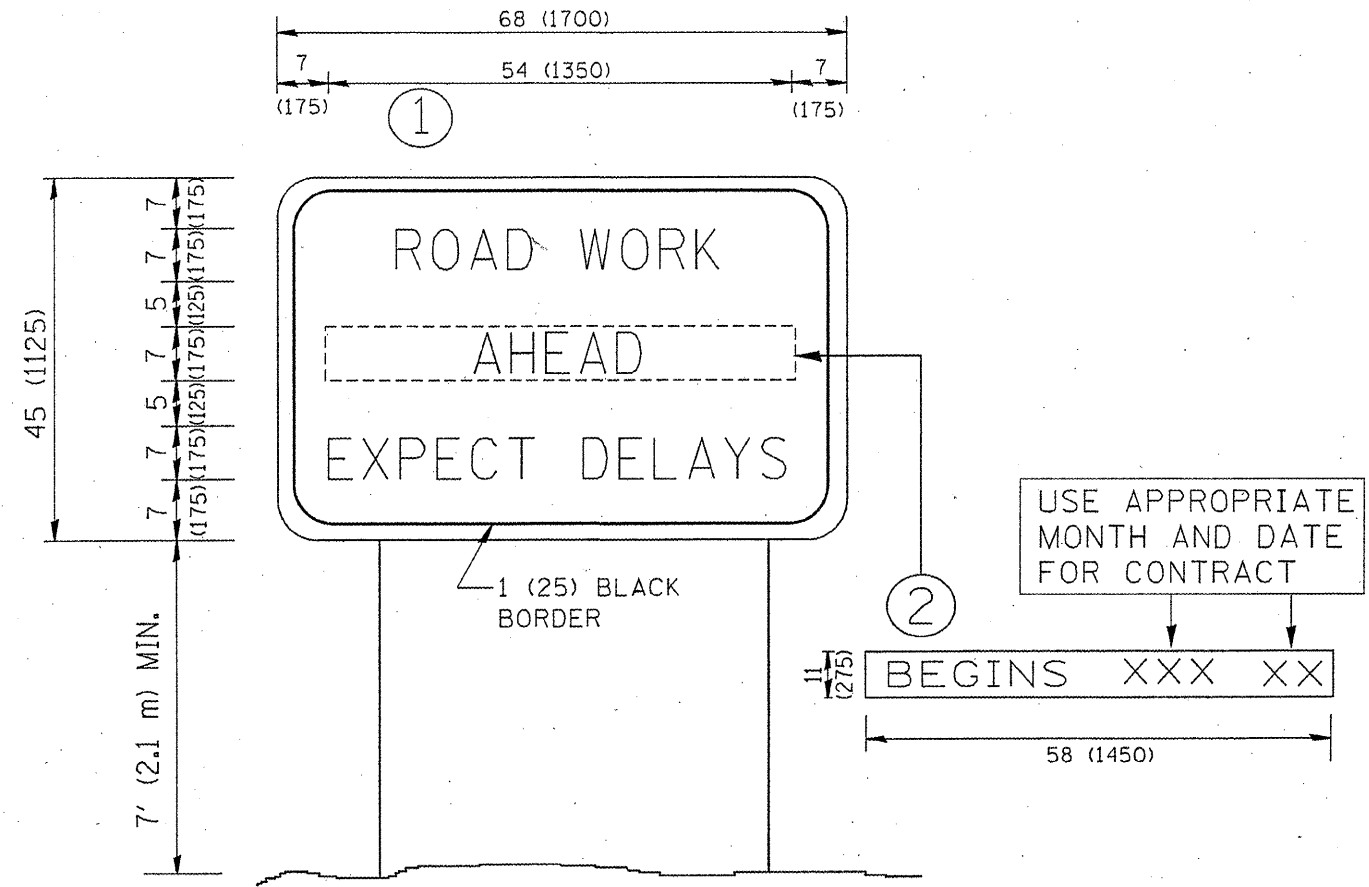
USER NAME = jeyso	DESIGNED -	REVISED - J.A.F. 04-03
PLOT SCALE = 50,000' / IN.	DRAWN -	REVISED - S.P.B. 01-07
PLOT DATE = 1/26/2010	CHECKED -	REVISED - S.P.B. 12-09
	DATE -	REVISED -

STATE OF ILLINOIS
DEPARTMENT OF TRANSPORTATION

TRAFFIC CONTROL DETAILS FOR FREEWAY
CENTER LANE CLOSURE SHOULDER LANE

SCALE: NONE SHEET NO. 1 OF 1 SHEETS STA. TO STA.

F.A.I. RTE.	SECTION	COUNTY	TOTAL SHEETS	SHEET NO.
55	2011-016-1	COOK	173	173
TC-25			CONTRACT NO. 6060	
FED. ROAD DIST. NO. 1 ILLINOIS FED. AID PROJECT				



NOTES:

1. USE BLACK LETTERING ON ORANGE BACKGROUND.
2. ERECT SIGNS IN ADVANCE OF THE LOCATION FOR THE "ROAD CONSTRUCTION AHEAD" SIGN AT LOCATIONS AS DIRECTED BY THE ENGINEER.
3. ERECT SIGN ① WITH INSTALLED PANEL ② ONE WEEK PRIOR TO THE START OF CONSTRUCTION.
4. REMOVE PANEL ② SOON AFTER THE START OF CONSTRUCTION.
5. SEE SPECIAL PROVISION FOR "TEMPORARY INFORMATION SIGNING" FOR ADDITIONAL INFORMATION.
6. ONE SIGN ASSEMBLY EQUALS 25.70 SQ. FT. (2.3 SQ. M.)
7. SHALL BE PAID FOR AS TEMPORARY INFORMATION SIGNING.

ALL DIMENSIONS ARE IN INCHES (MILLIMETERS) UNLESS OTHERWISE SHOWN.

FILE NAME = W:\distrd\22x34\vc22.dgn	USER NAME = goglionobt	DESIGNED -	REVISED - R. MIRS 09-15-97	STATE OF ILLINOIS DEPARTMENT OF TRANSPORTATION	ARTERIAL ROAD INFORMATION SIGN	F.A.I. RTE.	SECTION	COUNTY	TOTAL SHEETS	SHEET NO.	
	PLOT SCALE = 50.000' / IN.	CHECKED -	REVISED - R. MIRS 12-11-97			55	2011-016-1	Cook	173	173A	
	PLOT DATE = 1/4/2008	DATE -	REVISED - T. RAMMACHER 02-02-99			TC-22		CONTRACT NO. 60P07			
			REVISED - C. JUCIUS 01-31-07			FED. ROAD DIST. NO. 1 [ILLINOIS] FED. AID PROJECT					
					SCALE: NONE	SHEET NO. 1	OF 1 SHEETS	STA.	TO STA.		