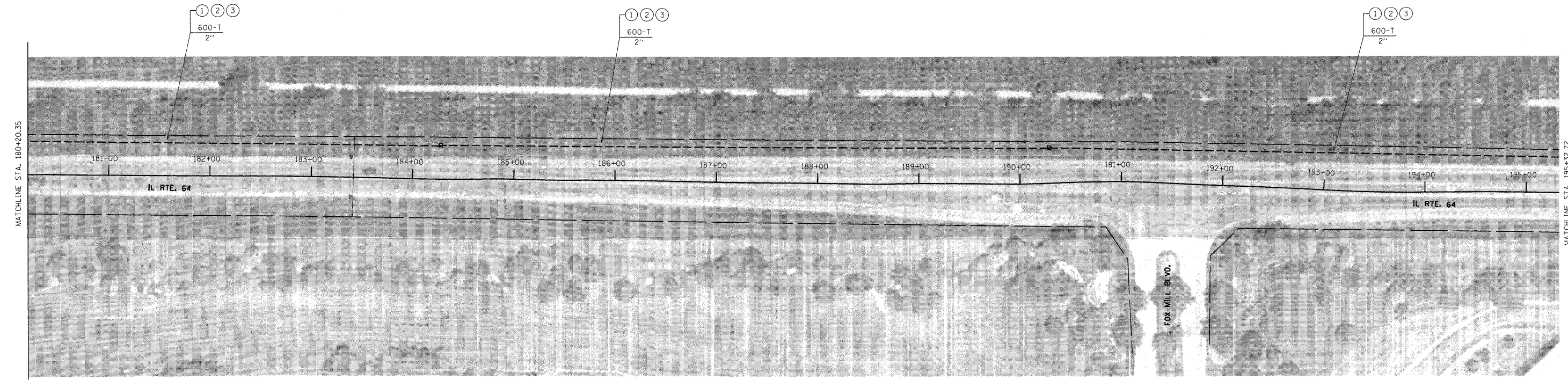

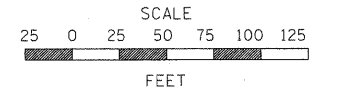


NOTES:

- ① PROPOSED FIBER OPTIC CABLE IN CONDUIT, SM36F
- ② PROPOSED FIBER OPTIC CABLE IN CONDUIT, SM144F
- ③ PROPOSED ELECTRIC CABLE IN CONDUIT, TRACER, NO. 14 1C
- ④ TERMINATE FIBERS AT DISTRIBUTION ENCLOSURE IN CABINET
- ⑤ SPLICE FIBERS DISTRIBUTION ENCLOSURE IN CABINET
- ⑥ COIL FIBER OPTIC CABLE SLACK AND TRACER IN HANDHOLE



FILE NAME =	USER NAME = #USER#	DESIGNED - DC	REVISED -	STATE OF ILLINOIS DEPARTMENT OF TRANSPORTATION	IL 64 BURLINGTON ROAD TO RANDALL ROAD	F.A.P. RTE.	SECTION	COUNTY	TOTAL SHEETS	SHEET NO.
#FILEL#	PLOT SCALE = #SCALE#	DRAWN - JM	REVISED -			VARIES	08-00389-00-TL	KANE	28	15
	PLOT DATE = #DATE#	CHECKED - DB	REVISED -			CONTRACT NO. 63594		[ILLINOIS] FED. AID PROJECT		
		DATE - 04/11/2011	REVISED -			SCALE: 1" = 50'		SHEET NO. 1 OF 7 SHEETS		STA. 165+8.0 TO STA. 195+32.72