

**LEGEND:**

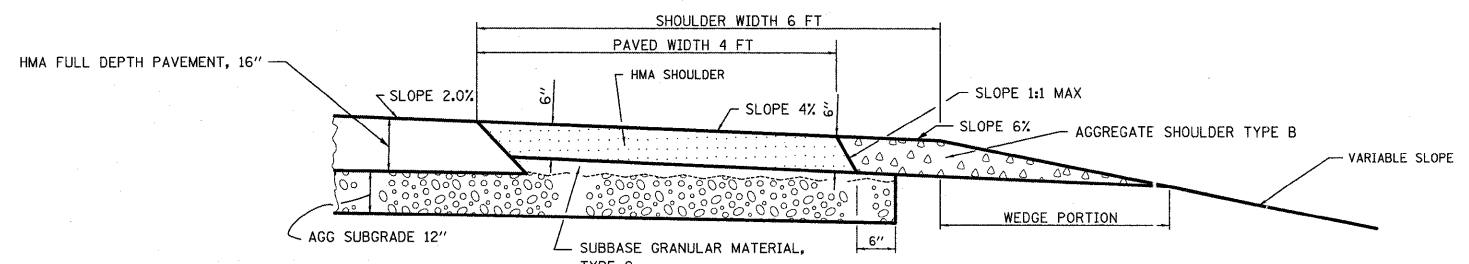
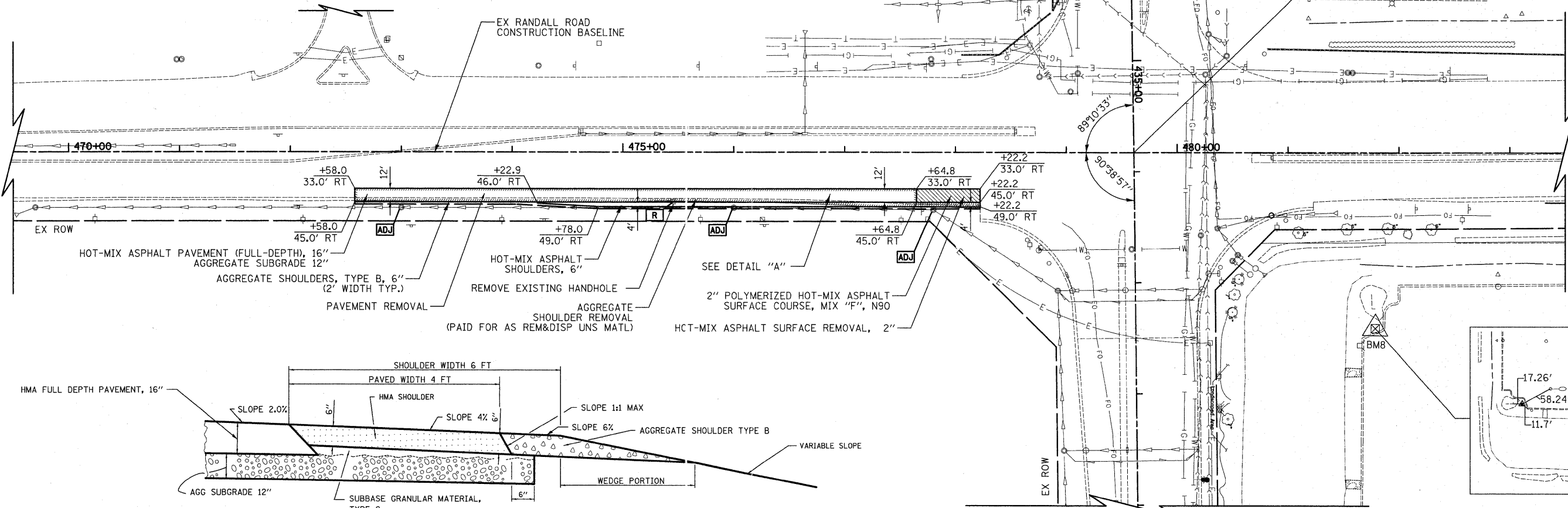
- REMOVAL
- TREE REMOVAL AND SIZE
- DEPRESSED CURB WITH DETECTABLE WARNINGS
- GUTTER FLAG PITCHED OUT AT PAVEMENT CROSS SLOPE

**EXISTING RANDALL ROAD ALIGNMENT DATA**

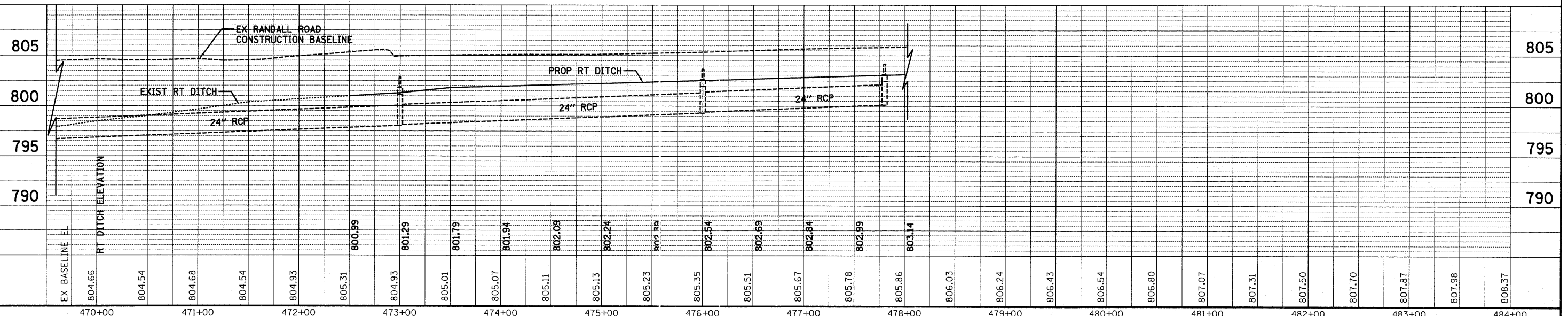
DESCRIPTION	STATION	NORTHING	EASTING
B.O.A.	461+24.26	1935349.54	982260.37
E.O.A.	483+00.00	1937525.23	982244.88

NUMBER	STA & OFFSET	DESCRIPTION	ELEVATION
BM8	447+43.53 215.88' LT	"ALUMINUM DISK" SET IN CONCRETE AT THE NORTHEAST CORNER OF STEARNS ROAD AND RANDALL ROAD AND RANDALL ROAD IN THE SOUTHWEST CORNER OF THE JEWEL PARKING LOT.	805.97

STEARNS ROAD



RANDALL ROAD



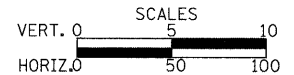
DATE	
BY	
FINAL SURVEY	
PLOTTED	
NOTE BOOK	
AREAS CHECKED	
NO.	

DATE	
BY	
ORIGINAL SURVEY	
PLOTTED	
NOTE BOOK	
AREAS CHECKED	
NO.	

**CIVILTECH**  
450 E Devon Ave, Suite 300  
Itasca, Illinois 60143  
Tel: 630.773.3900 Fax: 630.773.3975  
www.civiltechinc.com

DESIGNED - PK	REVISED -
DRAWN - PK	REVISED -
CHECKED - RTM	REVISED -
DATE - 3/25/2011	REVISED -

**STATE OF ILLINOIS**  
**DEPARTMENT OF TRANSPORTATION**



**PLAN AND PROFILE**

SHEET NO. 1 OF 3 SHEETS STA. 469+50 TO STA. 483+50

F.A.P. RTE. 361	SECTION 06-00214-27-BR	COUNTY KANE	TOTAL SHEETS 87	SHEET NO. 14
CONTRACT NO. 63595			ILLINOIS FED. AID PROJECT	