













LEGEND:

-  PAVEMENT REMOVAL
-  DRIVEWAY PAVEMENT REMOVAL
-  SHOULDER REMOVAL
-  TREE REMOVAL, ACRES
-  BUILDING REMOVAL
-  GUTTER REMOVAL
-  12" TREE REMOVAL (UNIT DIAMETER)
-  CHAINLINK FENCE REMOVAL
- EXISTING UTILITIES LEGEND**
-  UNDERGROUND TELEPHONE LINE
-  UNDERGROUND FIBER OPTIC LINE
-  UNDERGROUND GAS LINE
-  AERIAL LINE

EXISTING PLAN AND REMOVAL NOTES

ADDITIONAL REMOVALS SHOWN IN THE DRAINAGE PLANS, SIGNAL PLANS.

ALL FENCE MATERIAL OTHER THAN CHAIN LINK WILL BE INCLUDED IN CLEARING.

BITUMINOUS DRIVEWAYS ON AGGREGATE BASE COURSE REMOVAL WILL BE INCLUDED IN EARTH EXCAVATION.

ANY HOT-MIX ASPHALT PAVEMENT REMOVAL WHICH IS LESS THAN 6" IN THICKNESS WILL BE PART OF EARTH EXCAVATION.

MAILBOX LOCATIONS WILL BE UPDATED BASED ON DISTRICT 2 STANDARDS (SEE GENERAL NOTES).

MATCHLINE 1694+00.00
SEE LATHAM RD. EX. PLAN AND REMOVALS 18

I:\projects\1175\Assignment_1\sheet\civil\removals\0264819.dwg

USER NAME = zulkowsd	DESIGNED STS/GC	REVISED -
PLOT SCALE = 50.0000 FT / IN.	DRAWN RDT	REVISED -
PLOT DATE = 2/2/2011	CHECKED GC	REVISED -
	DATE 01-14-11	REVISED -

**STATE OF ILLINOIS
DEPARTMENT OF TRANSPORTATION**

ILLINOIS ROUTE 2 EXISTING PLAN AND REMOVALS 19 LATHAM RD STA 1694+00 TO STA 1700+53			
SCALE: 1"=50'	SHEET NO. 70 OF 530 SHEETS	STA.	TO STA.

F.A.P. RTE.	SECTION	COUNTY	TOTAL SHEETS	SHEET NO.
734	77-2-2 & 77-2B-1	WINNEBAGO	530	70
CONTRACT NO. 64813				
FED. ROAD DIST. NO.	ILLINOIS FED. AID PROJECT			