









- LEGEND**
-  EXISTING OR NEWLY CONSTRUCTED PAVEMENT USED FOR TRAFFIC
  -  CONSTRUCTION ZONE DURING STAGE
  -  DIRECTION OF TRAVEL
  -  TEMPORARY PAVEMENT (SEE TYPICAL SECTION FOR WIDENING)
  -  BARRICADE, TYPE III
  -  DRUM WITH STEADY BURNING LIGHT
  -  ARROW BOARD
  -  DIRECTION INDICATOR BARRICADE

MATCHLINE 696+25

MATCHLINE 711+50

USER NAME: thompson	DESIGNED: STS/RDT	REVISED:
DRAWN: RDT	CHECKED: GC	DATE: 01-14-11
DATE: 4/4/2011		

**STATE OF ILLINOIS  
DEPARTMENT OF TRANSPORTATION**

**ILLINOIS ROUTE 2  
SUGGESTED STAGES OF CONSTRUCTION  
AND TRAFFIC CONTROL STAGE 2 - 2**

SCALE: 1"=50' SHEET NO. 148 OF 530 SHEETS | STA. 696+25 TO STA. 711+50

F.A.P. RTE. 734	SECTION 77-2-2 & 77-2B-1	COUNTY WINNEBAGO	TOTAL SHEETS 530	SHEET NO. 148
FED. ROAD DIST. NO.		ILLINOIS FED. AID PROJECT		

CONTRACT NO. 64813