









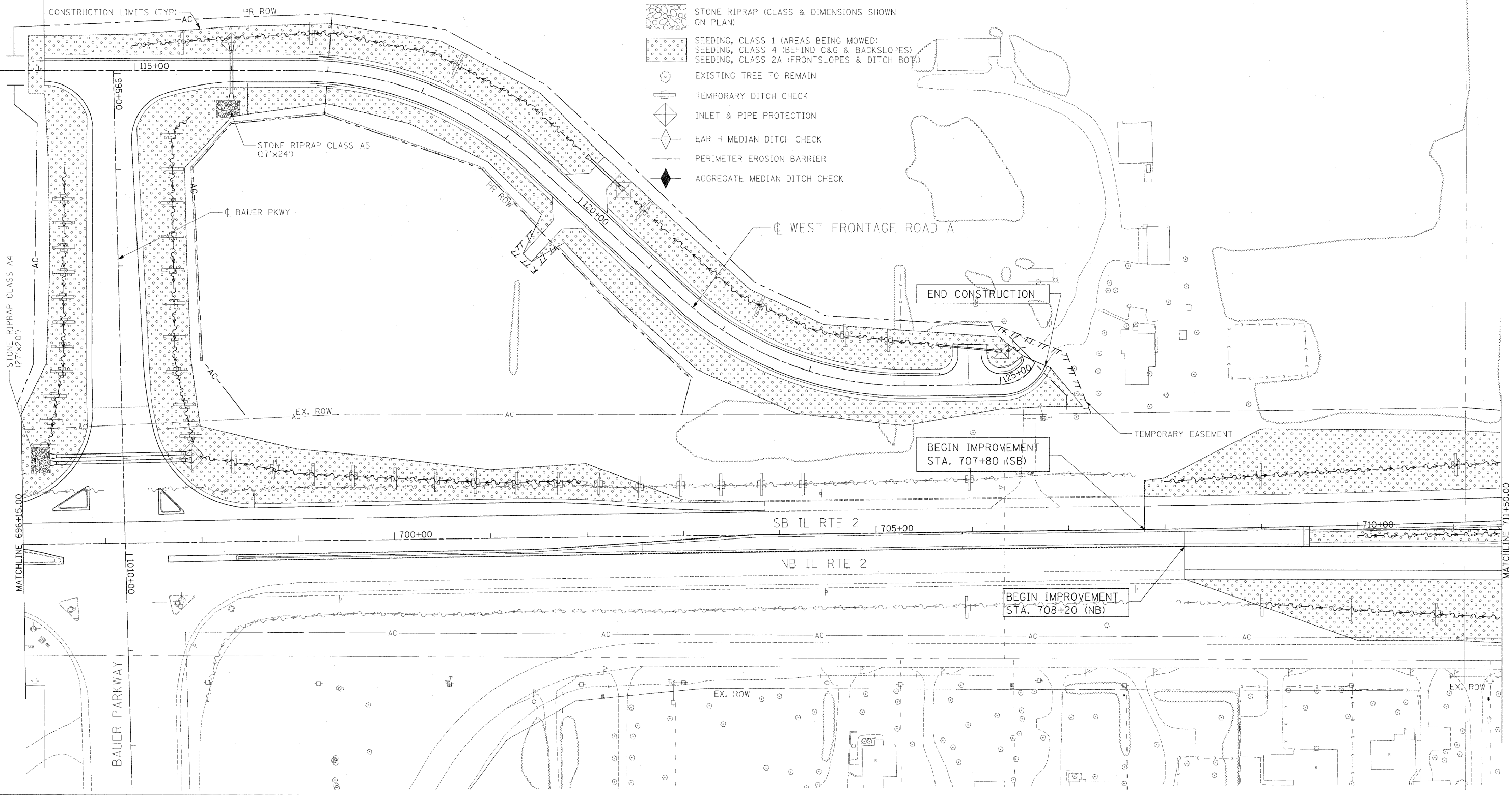


BEGIN CONSTRUCTION
STA. 114+06.22

EROSION CONTROL LEGEND

-  STONE RIPRAP (CLASS & DIMENSIONS SHOWN ON PLAN)
-  SEEDING, CLASS 1 (AREAS BEING MOWED)
-  SEEDING, CLASS 4 (BEHIND C&G & BACKSLOPES)
-  SEEDING, CLASS 2A (FRONTSLOPES & DITCH BOYS)
-  EXISTING TREE TO REMAIN
-  TEMPORARY DITCH CHECK
-  INLET & PIPE PROTECTION
-  EARTH MEDIAN DITCH CHECK
-  PERIMETER EROSION BARRIER
-  AGGREGATE MEDIAN DITCH CHECK



s:\projects\11264\document\11264\sheet\erosection\erosection.dwg

USER NAME = zuikowd	DESIGNED STS/GC	REVISED -
PLOT SCALE = 50.00 FT / IN.	DRAWN RDT	REVISED -
PLOT DATE = 2/2/2011	CHECKED GC	REVISED -
	DATE 01-14-11	REVISED -

**STATE OF ILLINOIS
DEPARTMENT OF TRANSPORTATION**

ILLINOIS ROUTE 2 EROSION CONTROL PLAN 2 STA 696+15 TO 711+50	
SCALE: 1"=50'	SHEET NO. 170 OF 530 SHEETS STA. TO STA.

F.A.P. RTE. 734	SECTION 77-2-2 & 77-2B-1	COUNTY WINNEBAGO	TOTAL SHEETS 530	SHEET NO. 170
FED. ROAD DIST. NO.		ILLINOIS FED. AID PROJECT		
CONTRACT NO. 64813				