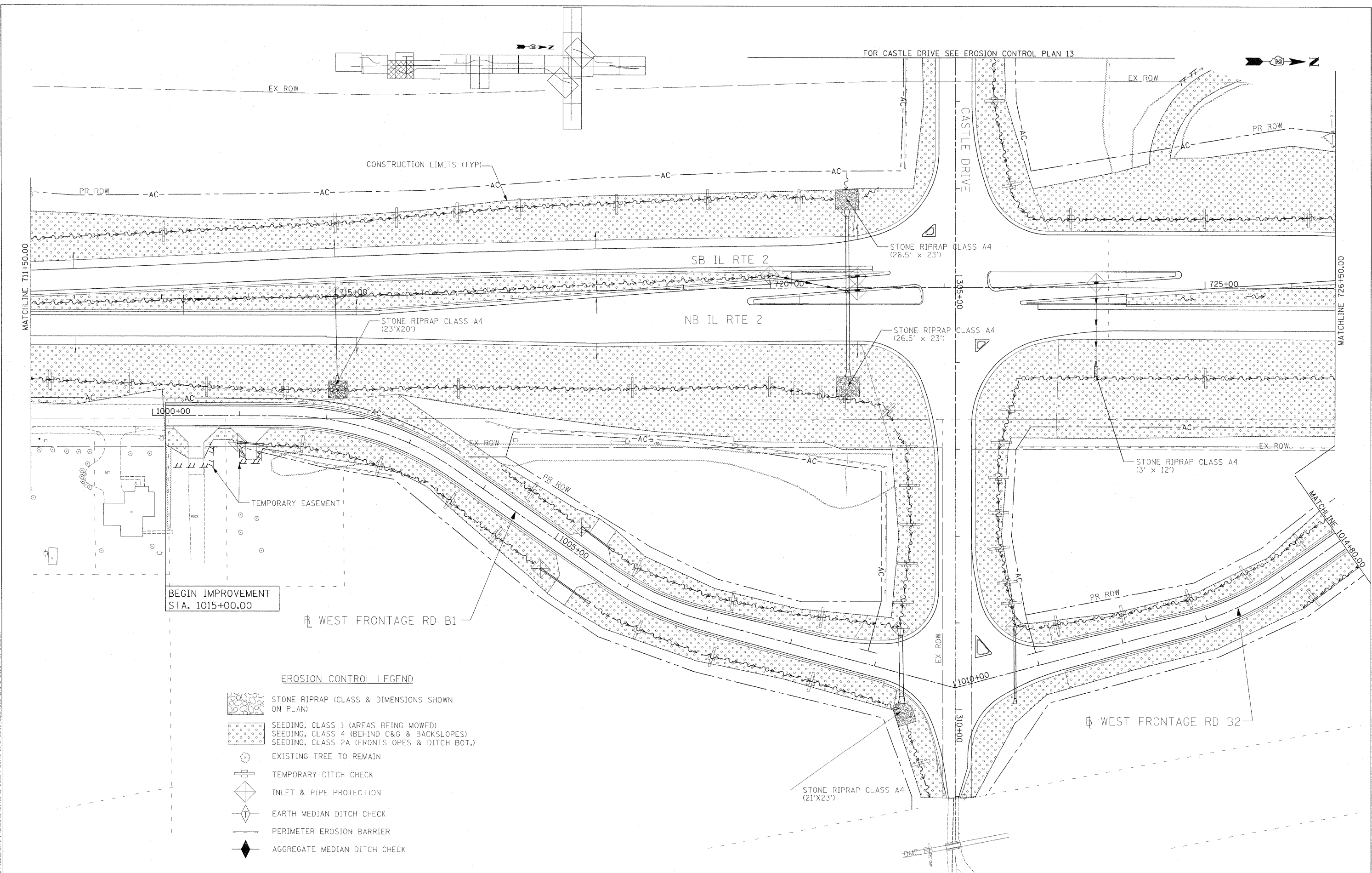












FOR CASTLE DRIVE SEE EROSION CONTROL PLAN 13



BEGIN IMPROVEMENT
STA. 1015+00.00

EROSION CONTROL LEGEND

-  STONE RIPRAP (CLASS & DIMENSIONS SHOWN ON PLAN)
-  SEEDING, CLASS 1 (AREAS BEING MOWED)
-  SEEDING, CLASS 4 (BEHIND C&G & BACKSLOPES)
-  SEEDING, CLASS 2A (FRONTSLOPES & DITCH BOT.)
-  EXISTING TREE TO REMAIN
-  TEMPORARY DITCH CHECK
-  INLET & PIPE PROTECTION
-  EARTH MEDIAN DITCH CHECK
-  PERIMETER EROSION BARRIER
-  AGGREGATE MEDIAN DITCH CHECK

USER NAME = zulkowd	DESIGNED STS/GC	REVISED -
PLOT SCALE = 50.0000 FT / IN.	DRAWN RDT	REVISED -
PLOT DATE = 2/2/2011	CHECKED GC	REVISED -
	DATE 01-14-11	REVISED -

**STATE OF ILLINOIS
DEPARTMENT OF TRANSPORTATION**

ILLINOIS ROUTE 2 EROSION CONTROL PLAN 3 STA 711+50 TO 726+50	
SCALE: 1"=50'	SHEET NO. 171 OF 530 SHEETS
STA.	TO STA.

F.A.P. RTE. 734	SECTION 77-2-2 & 77-2B-1	COUNTY WINNEBAGO	TOTAL SHEETS 530	SHEET NO. 171
FED. ROAD DIST. NO.		ILLINOIS FED. AID PROJECT		
CONTRACT NO. 64813				