









**EROSION CONTROL LEGEND**

-  STONE RIPRAP (CLASS & DIMENSIONS SHOWN ON PLAN)
-  SEEDING, CLASS 1 (AREAS BEING MOWED)  
SEEDING, CLASS 4 (BEHIND C&G & BACKSLOPES)  
SEEDING, CLASS 2A (FRONTSLOPES & DITCH BOT.)
-  EXISTING TREE TO REMAIN
-  TEMPORARY DITCH CHECK
-  INLET & PIPE PROTECTION
-  EARTH MEDIAN DITCH CHECK
-  PERIMETER EROSION BARRIER
-  AGGREGATE MEDIAN DITCH CHECK

I:\projects\11254\segment\_1\sheet\erossion\_Control\_Sheets\0264813-erossion.plt-18.dgn

USER NAME = zulkowid	DESIGNED STS/GC	REVISED -
PLOT SCALE = 50,0000 FT / IN.	DRAWN RDT	REVISED -
PLOT DATE = 2/2/2011	CHECKED GC	REVISED -
	DATE 01-14-11	REVISED -

**STATE OF ILLINOIS  
DEPARTMENT OF TRANSPORTATION**

ILLINOIS ROUTE 2 EROSION CONTROL PLAN 10 STA 815+00.00 TO 829+50.00	
SCALE: 1"=50'	SHEET NO. 178 OF 530 SHEETS STA. TO STA.

F.A.P. RTE. 734	SECTION 77-2-2 & 77-2B-1	COUNTY WINNEBAGO	TOTAL SHEETS 530	SHEET NO. 178
FED. ROAD DIST. NO. [ILLINOIS] FED. AID PROJECT			CONTRACT NO. 64813	