









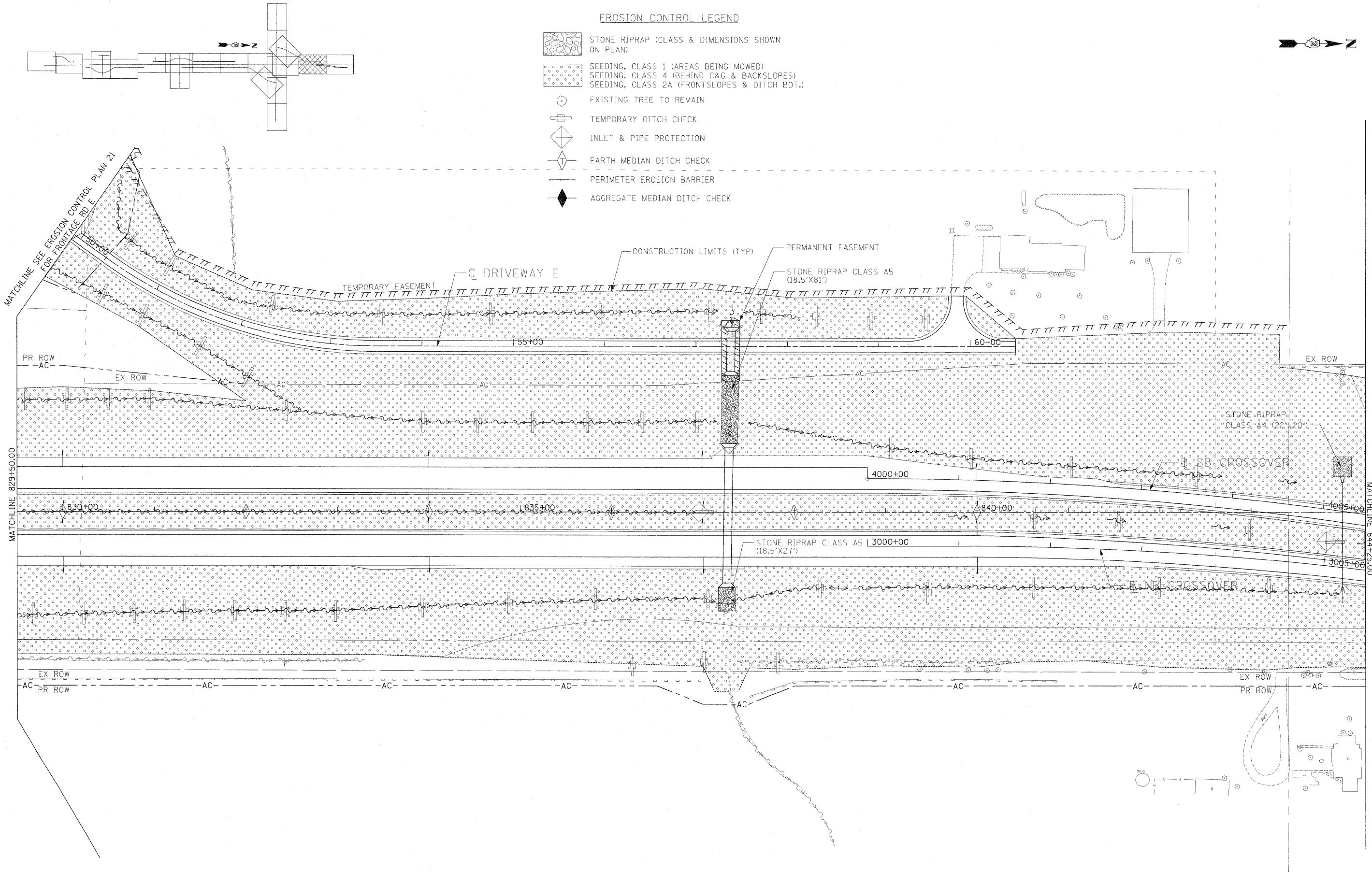


EROSION CONTROL LEGEND

-  STONE RIPRAP (CLASS & DIMENSIONS SHOWN ON PLAN)
-  SEEDING, CLASS 1 (AREAS BEING MOWED)
-  SEEDING, CLASS 4 (BEHIND C&G & BACKSLOPES)
-  SEEDING, CLASS 2A (FRONTSLOPES & DITCH BOT.)
-  EXISTING TREE TO REMAIN
-  TEMPORARY DITCH CHECK
-  INLET & PIPE PROTECTION
-  EARTH MEDIAN DITCH CHECK
-  PERIMETER EROSION BARRIER
-  AGGREGATE MEDIAN DITCH CHECK



USER NAME = zulkowsd	DESIGNED STS/GC	REVISED -
DRAWN RDT	REVISOR	REVISED -
CHECKED GC	REVISOR	REVISED -
DATE 01-14-11	REVISOR	REVISED -

STATE OF ILLINOIS
DEPARTMENT OF TRANSPORTATION

ILLINOIS ROUTE 2 EROSION CONTROL PLAN 11 STA 829+50 TO 844+25	
SCALE: 1"=50'	SHEET NO. 179 OF 530 SHEETS
STA.	TO STA.

F.A.P. RTE. 734	SECTION 77-2-2 & 77-2B-1	COUNTY WINNEBAGO	TOTAL SHEETS 530	SHEET NO. 179
FED. ROAD DIST. NO. [ILLINOIS] FED. AID PROJECT		CONTRACT NO. 64813		

I:\projects\11254\segment_1\plans\erosection\erosection.mxd