









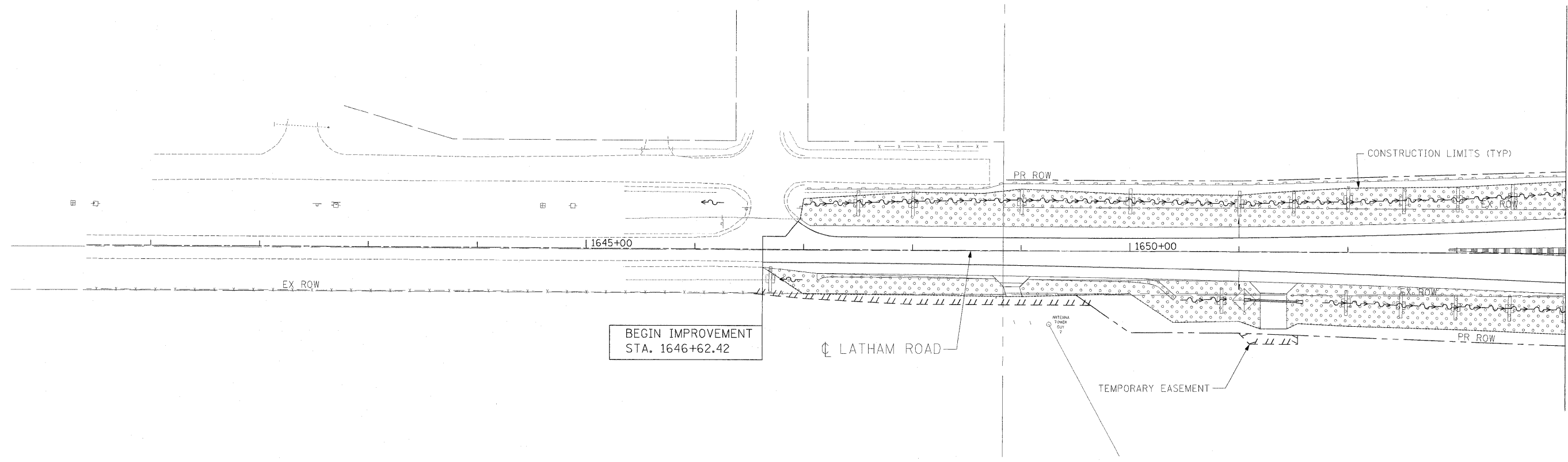


EROSION CONTROL LEGEND

-  STONE RIPRAP (CLASS & DIMENSIONS SHOWN ON PLAN)
-  SEEDING, CLASS 1 (AREAS BEING MOWED)
-  SEEDING, CLASS 4 (BEHIND C&G & BACKSLOPES)
-  SEEDING, CLASS 2A (FRONTSLOPES & DITCH BOT.)
-  EXISTING TREE TO REMAIN
-  TEMPORARY DITCH CHECK
-  INLET & PIPE PROTECTION
-  EARTH MEDIAN DITCH CHECK
-  PERIMETER EROSION BARRIER
-  AGGREGATE MEDIAN DITCH CHECK



BEGIN IMPROVEMENT
STA. 1646+62.42

LATHAM ROAD

TEMPORARY EASEMENT

MATCHLINE 1654+00.00
SEE LATHAM RD. EROSION CONTROL PLAN 16

I:\projects\1125\Assessment\1\plans\civil\erosion_control\Sheets\0264813-11t-erosion-16-15.dgn

USER NAME = zuikowst	DESIGNED STS/GC	REVISED -
DRAWN RDT		REVISED -
PLLOT SCALE = 50.0000 FT / IN.	CHECKED GC	REVISED -
PLLOT DATE = 2/2/2011	DATE 01-14-11	REVISED -

**STATE OF ILLINOIS
DEPARTMENT OF TRANSPORTATION**

ILLINOIS ROUTE 2	
EROSION CONTROL PLAN 15	
LATHAM RD STA 1646+62 TO STA 1654+00	
SCALE: 1"=50'	SHEET NO. 183 OF 530 SHEETS

F.A.P. RTE.	SECTION	COUNTY	TOTAL SHEETS	SHEET NO.
734	77-2-2 & 77-2B-1	WINNEBAGO	530	183
CONTRACT NO. 64813				
FED. ROAD DIST. NO.		ILLINOIS FED. AID PROJECT		