











EROSION CONTROL LEGEND

-  STONE RIPRAP (CLASS & DIMENSIONS SHOWN ON PLAN)
-  SEEDING, CLASS 1 (AREAS BEING MOWED)
-  SEEDING, CLASS 4 (BEHIND C&G & BACKSLOPES)
-  SEEDING, CLASS 2A (FRONTSLOPES & DITCH BOT.)
-  EXISTING TREE TO REMAIN
-  TEMPORARY DITCH CHECK
-  INLET & PIPE PROTECTION
-  EARTH MEDIAN DITCH CHECK
-  PERIMETER EROSION BARRIER
-  AGGREGATE MEDIAN DITCH CHECK

I:\projects\1155\Assignment_1\Sheets\Civil\Erosion_Control_Sheets\026-01-01-ent-erosion-1r-21.dwg

USER NAME = zulkowsd	DESIGNED STS/DC	REVISED -
	DRAWN RDT	REVISED -
PLOT SCALE = 50.0000 FT / IN.	CHECKED GC	REVISED -
PLOT DATE = 2/2/2011	DATE 01-14-11	REVISED -

STATE OF ILLINOIS
DEPARTMENT OF TRANSPORTATION

ILLINOIS ROUTE 2		F.A.P. RTE.	SECTION	COUNTY	TOTAL SHEETS	SHEET NO.
EROSION CONTROL PLAN 21		734	77-2-2 & 77-2B-1	WINNEBAGO	530	189
WEST FRONTAGE ROAD E @ LATHAM ROAD		SCALE: 1"=50'	SHEET NO. 189 OF 530 SHEETS	STA.	TO STA.	FED. ROAD DIST. NO.

F.A.P. RTE.	SECTION	COUNTY	TOTAL SHEETS	SHEET NO.
734	77-2-2 & 77-2B-1	WINNEBAGO	530	189
CONTRACT NO. 64813				
FED. ROAD DIST. NO.	ILLINOIS FED. AID PROJECT			