Curve FR-B2-1 PAV'T ELEVATIONS

STATION	LEFT EOP	CENTERLINE	RIGHT EOP
1011+49.70	738.75	738.92	738.75
1011+50.00	738.75	738.92	738.75
1011+75.00	738.65	738.82	738.81
1012+00.00	738.66	738.83	738.97
1012+25.00	738.65	738.95	739.24
1012+50.00	738.73	739.18	739.62
1012+75.00	738.89	739.49	740.09
1013+00.00	739.07	739.82	740.57
1013+25.00	739.27	740.15	741.03
1013+50.00	741.35	740.47	739.59
1013+75.00	741.68	740.80	739.92
1014+00.00	742.03	741.15	740.27
1014+25.00	741.01	741.45	741.01
1014+50.00	741.48	741.78	741.48
1014+75.00	741.95	742.11	741.95
1015+00.00	742.42	742.43	742.42
1015+01.78	742.46	742.46	742.46

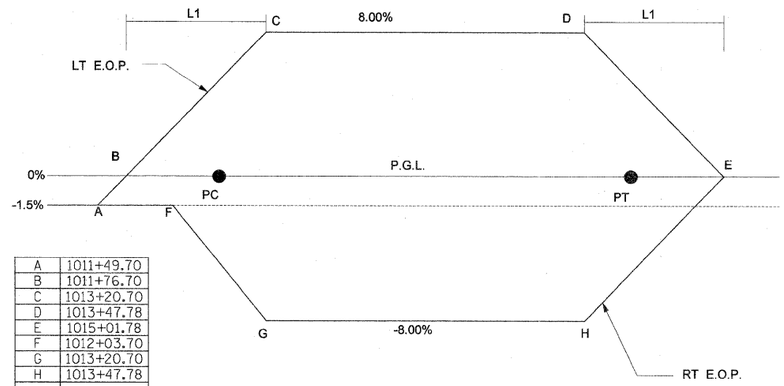

A	1011+49.70
B	1011+76.70
C	1013+20.70
D	1013+47.78
E	1015+01.78
F	1012+03.70
G	1013+20.70
H	1013+47.78
PC	1012+74.70
PT	1013+97.78

Curve FR-B2-2 PAV'T ELEVATIONS

STATION	LEFT EOP	CENTERLINE	RIGHT EOP
1015+01.78	742.46	742.46	742.46
1015+25.00	742.60	742.76	742.63
1015+50.00	742.92	743.09	742.81
1015+75.00	743.25	743.41	743.00
1016+00.00	743.71	743.74	743.18
1016+25.00	744.17	744.07	743.36
1016+50.00	744.62	744.39	743.51
1016+75.00	745.08	744.72	743.84
1017+00.00	744.16	745.04	744.16
1017+25.00	746.16	745.28	744.40
1017+50.00	746.26	745.38	744.50
1017+75.00	746.23	745.35	744.47
1018+00.00	745.92	745.19	744.45
1018+25.00	745.51	744.93	744.35
1018+50.00	745.10	744.68	744.25
1018+75.00	744.69	744.42	744.15
1019+00.00	744.28	744.16	744.00
1019+25.00	743.88	743.91	743.74
1019+46.62	743.52	743.69	743.52

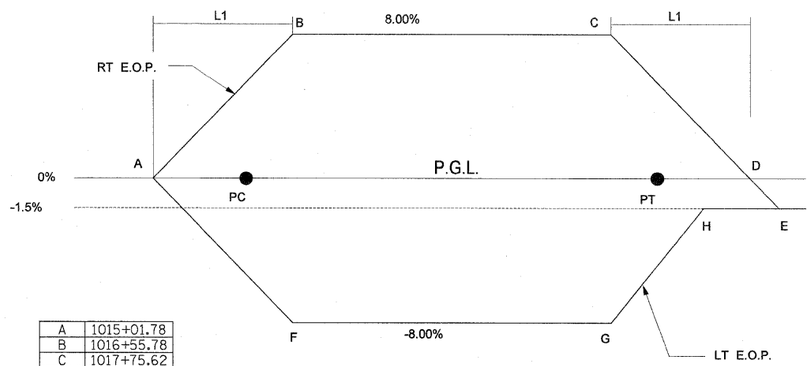

A	1015+01.78
B	1016+55.78
C	1017+75.62
D	1019+19.62
E	1019+46.62
F	1016+55.78
G	1017+75.62
H	1018+92.62
PC	1016+05.78
PT	1018+21.62

Curve FR-C1 PAV'T ELEVATIONS

STATION	LEFT EOP	CENTERLINE	RIGHT EOP
156+50.00	744.92	745.09	745.02
156+75.00	744.37	744.54	744.62
157+00.00	744.47	744.67	744.90
157+25.00	744.43	744.79	745.16
157+50.00	744.38	744.89	745.42
157+75.00	744.33	744.99	745.65
158+00.00	744.40	745.06	745.72
158+25.00	744.47	745.13	745.79
158+50.00	744.52	745.18	745.84
158+75.00	744.68	745.21	745.75
159+00.00	744.86	745.23	745.62
159+25.00	745.02	745.24	745.48
159+50.00	745.07	745.23	745.33
159+75.00	745.05	745.21	745.16
160+00.00	745.01	745.18	745.01

A	156+33.61
B	156+63.61
C	157+73.61
D	158+54.24
E	159+64.24
F	156+93.61
G	157+73.61
H	158+54.24
I	159+34.24
J	159+94.24

PC	157+36.94
PT	158+90.54

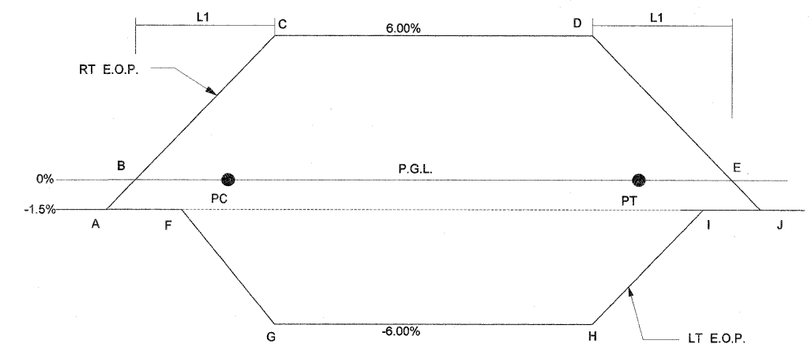

Curve FR-C2 PAV'T ELEVATIONS

STATION	LEFT EOP	CENTERLINE	RIGHT EOP
160+50.00	745.01	745.06	744.90
160+75.00	745.08	744.99	744.67
161+00.00	745.13	744.90	744.49
161+25.00	745.18	744.79	744.30
161+50.00	745.21	744.67	744.09
161+75.00	745.20	744.54	743.88
162+00.00	745.06	744.40	743.74
162+25.00	744.89	744.23	743.57
162+50.00	744.72	744.06	743.40
162+75.00	744.39	743.87	743.36
163+00.00	744.04	743.67	743.31
163+25.00	743.69	743.47	743.26
163+50.00	743.33	743.26	743.09
163+75.00	742.98	743.05	742.88

A	160+31.69
B	160+61.69
C	161+71.69
D	162+51.12
E	163+61.12
F	160+91.69
G	161+71.69
H	162+51.12
I	163+31.12
J	163+91.12

PC	161+35.02
PT	162+87.42

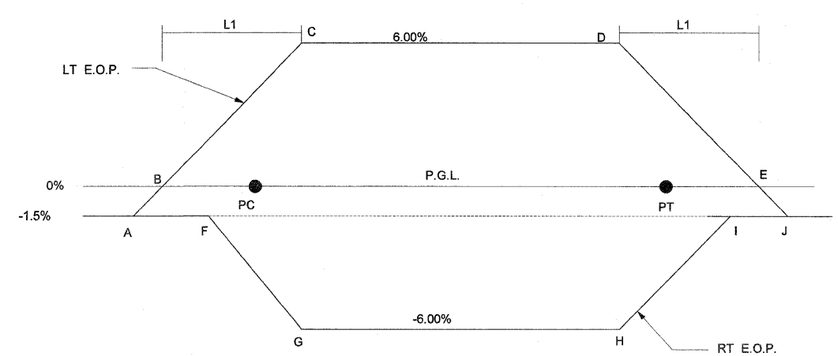

USER NAME = zulkowsd	DESIGNED RDT	REVISED -	STATE OF ILLINOIS DEPARTMENT OF TRANSPORTATION
	DRAWN RDT	REVISED -	
PLOT SCALE = 12.5000 ' / IN.	CHECKED GC	REVISED -	
PLOT DATE = 2/2/2011	DATE 01-14-11	REVISED -	

SUPERELEVATION DIAGRAMS 2

SCALE: NTS | SHEET NO. 231 OF 530 SHEETS | STA. | TO STA.

F.A.P. RTE.	SECTION	COUNTY	TOTAL SHEETS	SHEET NO.
734	77-2-2 & 77-28-1	WINNEBAGO	530	231
		CONTRACT NO. 64813		
FED. ROAD DIST. NO.	ILLINOIS	FED. AID PROJECT		

I:\projects\1254\segment 1\sheets\civil\Misc\0264813-Details-Superelevation.dgn