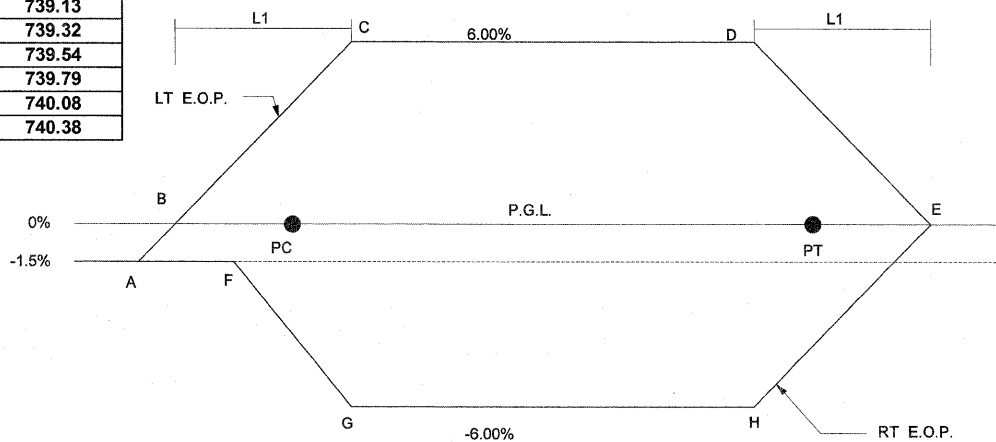


Curve FR-C3 PAVT ELEVATIONS

STATION	LEFT EOP	CENTERLINE	RIGHT EOP
166+00.00	741.11	741.16	741.00
166+25.00	741.01	740.95	740.79
166+50.00	740.92	740.75	740.57
166+75.00	740.82	740.54	740.25
167+00.00	740.73	740.33	739.93
167+25.00	740.66	740.14	739.63
167+50.00	740.62	739.99	739.36
167+75.00	740.53	739.87	739.21
168+00.00	740.45	739.79	739.13
168+25.00	740.39	739.73	739.07
168+50.00	740.37	739.71	739.05
168+75.00	740.38	739.72	739.06
169+00.00	740.39	739.76	739.13
169+25.00	740.35	739.83	739.32
169+50.00	740.34	739.94	739.54
169+75.00	740.36	740.08	739.79
170+00.00	740.42	740.25	740.08
170+25.00	740.49	740.43	740.38

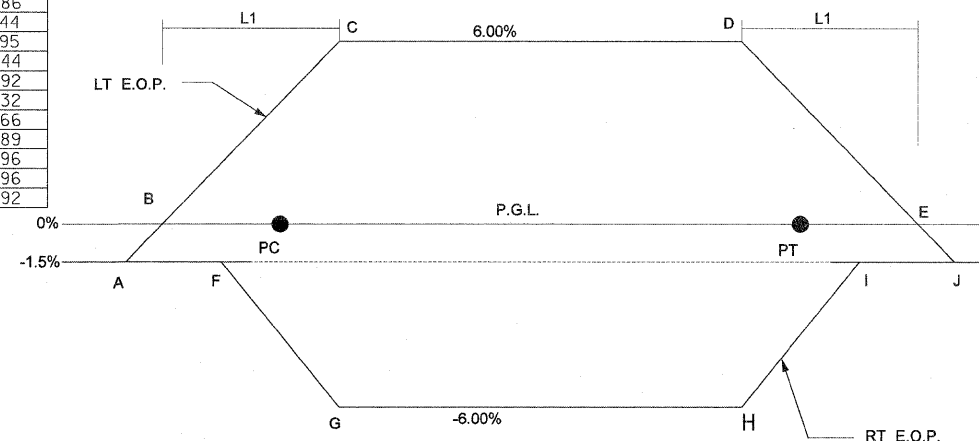
A	165+76.58
B	166+12.58
C	167+56.58
D	168+93.19
E	170+37.19
F	166+48.58
G	167+56.58
H	168+93.19
PC	167+08.58
PT	169+29.36



Curve FR-D1 PAVT ELEVATIONS

STATION	LEFT EOP	CENTERLINE	RIGHT EOP
1134+75.00	779.87	779.97	779.81
1135+00.00	781.01	781.00	780.84
1135+25.00	782.17	782.04	781.88
1135+50.00	783.31	783.07	782.83
1135+75.00	784.47	784.11	783.75
1136+00.00	785.61	785.14	784.67
1136+25.00	786.77	786.18	785.59
1136+50.00	787.87	787.21	786.55
1136+75.00	788.91	788.25	787.59
1137+00.00	789.94	789.28	788.62
1137+25.00	790.98	790.32	789.66
1137+50.00	792.01	791.35	790.69
1137+75.00	793.05	792.39	791.73
1138+00.00	794.09	793.43	792.77
1138+25.00	795.12	794.46	793.80
1138+50.00	796.16	795.50	794.84
1138+75.00	797.19	796.53	795.87
1139+00.00	798.20	797.54	796.88
1139+25.00	799.14	798.48	797.82
1139+50.00	800.01	799.35	798.69
1139+75.00	800.81	800.15	799.49
1140+00.00	801.53	800.87	800.21
1140+25.00	802.18	801.52	800.86
1140+50.00	802.76	802.10	801.44
1140+75.00	803.27	802.61	801.95
1141+00.00	803.64	803.04	802.44
1141+25.00	803.88	803.40	802.92
1141+50.00	804.06	803.69	803.32
1141+75.00	804.16	803.91	803.66
1142+00.00	804.19	804.05	803.89
1142+25.00	804.14	804.12	803.96
1142+50.00	804.03	804.12	803.96
1142+66.31	803.92	804.08	803.92

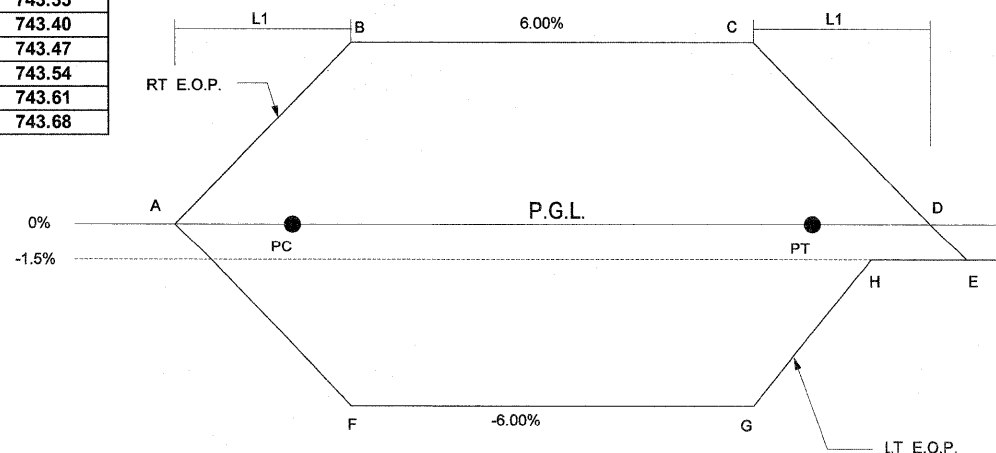
A	1134+61.23
B	1134+97.23
C	1136+41.23
D	1140+86.31
E	1142+30.31
F	1135+33.23
G	1136+41.23
H	1140+86.31
I	1141+94.31
J	1142+66.31
PC	1135+91.23
PT	1141+36.31



Curve FR-C4 PAVT ELEVATIONS

STATION	LEFT EOP	CENTERLINE	RIGHT EOP
170+50.00	740.56	740.62	740.68
170+75.00	740.63	740.80	740.97
171+00.00	740.70	740.98	741.27
171+25.00	740.77	741.17	741.57
171+50.00	740.84	741.35	741.87
171+75.00	740.91	741.54	742.17
172+00.00	741.06	741.72	742.38
172+25.00	741.25	741.91	742.57
172+50.00	741.43	742.09	742.75
172+75.00	741.61	742.27	742.93
173+00.00	741.80	742.46	743.12
173+25.00	742.02	742.64	743.26
173+50.00	742.32	742.83	743.33
173+75.00	742.62	743.01	743.40
174+00.00	742.92	743.19	743.47
174+25.00	743.21	743.38	743.54
174+50.00	743.40	743.56	743.61
174+75.00	743.58	743.75	743.68

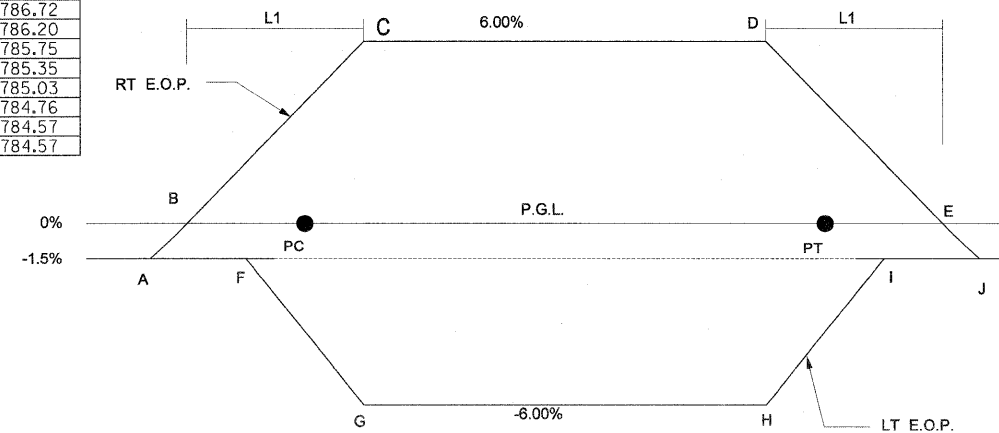
A	170+37.20
B	171+81.20
C	173+16.39
D	174+60.39
E	174+96.39
F	171+81.20
G	173+16.39
H	174+24.39
PC	171+45.03
PT	173+63.91



Curve FR-D2 PAVT ELEVATIONS

STATION	LEFT EOP	CENTERLINE	RIGHT EOP
1147+50.00	795.01	795.17	795.02
1147+75.00	794.48	794.64	794.61
1148+00.00	793.95	794.11	794.19
1148+25.00	793.39	793.58	793.77
1148+50.00	792.74	793.05	793.36
1148+75.00	792.09	792.51	792.93
1149+00.00	791.44	791.98	792.52
1149+25.00	790.80	791.45	792.10
1149+50.00	790.26	790.92	791.58
1149+75.00	789.73	790.39	791.05
1150+00.00	789.20	789.86	790.52
1150+25.00	788.67	789.33	789.99
1150+50.00	788.14	788.80	789.46
1150+75.00	787.60	788.26	788.92
1151+00.00	787.07	787.73	788.39
1151+25.00	786.54	787.20	787.86
1151+50.00	786.04	786.68	787.32
1151+75.00	785.68	786.20	786.72
1152+00.00	785.38	785.79	786.20
1152+25.00	785.15	785.45	785.75
1152+50.00	784.99	785.17	785.35
1152+75.00	784.80	784.96	785.03
1153+00.00	784.65	784.81	784.76
1153+25.00	784.57	784.73	784.57
1153+25.38	784.57	784.73	784.57

A	1147+46.63
B	1147+82.63
C	1149+26.63
D	1151+45.38
E	1152+89.38
F	1148+18.63
G	1149+26.63
H	1151+45.38
I	1152+53.38
J	1153+25.38
PC	1148+76.63
PT	1151+95.38



USER NAME = zulkowad	DESIGNED RDT	REVISED -
	DRAWN RDT	REVISED -
PLOT SCALE = 12,5000 1/4 IN.	CHECKED GC	REVISED -
PLOT DATE = 2/22/2011	DATE 01-14-11	REVISED -

STATE OF ILLINOIS
DEPARTMENT OF TRANSPORTATION

SUPERELEVATION DIAGRAMS 3

SCALE: NTS SHEET NO. 232 OF 530 SHEETS STA. TO STA.

F.A.P. RTE.	SECTION	COUNTY	TOTAL SHEETS	SHEET NO.
734	77-2-2 & 77-2B-1	WINNEBAGO	530	232
CONTRACT NO. 64813				
FED. ROAD DIST. NO. [ILLINOIS] FED. AID PROJECT				