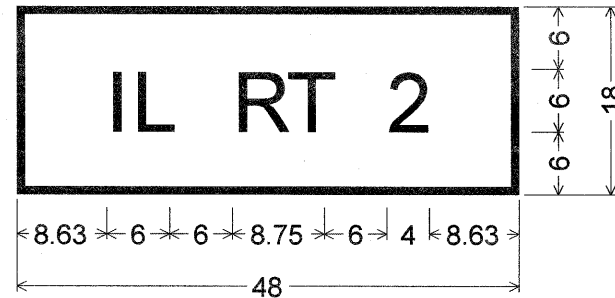
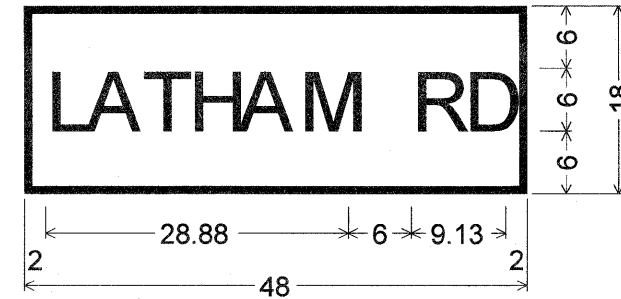


Designed for E.C. Film over AP sheeting



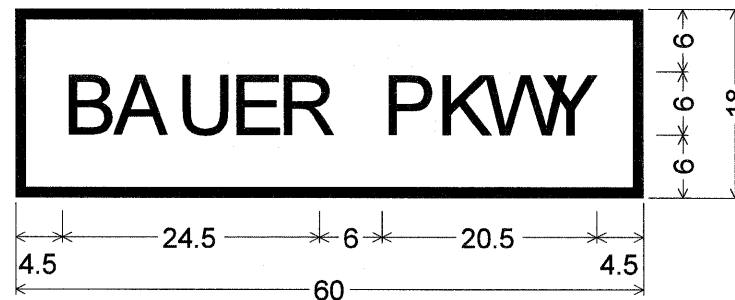
1.50" Radius, 0.75" Border, White on Green;
[IL RT 2] D;
Table of letter and object lefts.

I	L	R	T	2
8.63	10.88	20.63	25.75	35.38



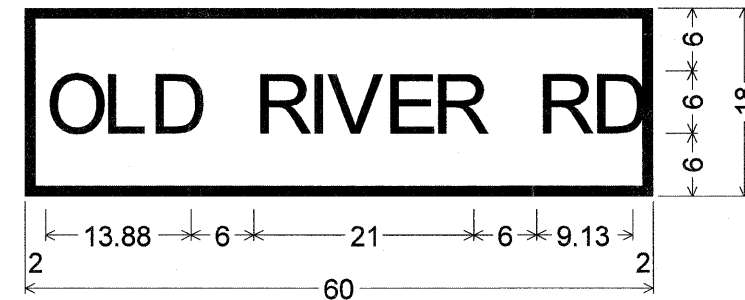
1.50" Radius, 0.75" Border, White on Green;
[LATHAM RD] D 70} spacing;
Table of letter and object lefts.

L	A	T	H	A	M
2.00	6.00	11.25	15.63	20.50	26.25
R	D				
36.88	42.00				



1.50" Radius, 1.00" Border, White on Green;
[BAUER PKWY] D 80} spacing;
Table of letter and object lefts.

B	A	U	E	R
4.50	9.38	15.25	20.50	25.00
P	K	W	Y	
35.00	40.25	44.88	50.50	



1.50" Radius, 1.00" Border, White on Green;
[OLD RIVER RD] D 80} spacing;
Table of letter and object lefts.

O	L	D		
2.00	7.25	11.88		
R	I	V	E	R
21.88	27.00	28.88	34.25	38.88
R	D			
48.88	54.00			

No Radius on corners

I:\projects\1125A\Segment 1\Sheets\Civil\20090918.ecf\sign\pln-2010.dgn

USER NAME = zulkowsd	DESIGNED -	REVISED -
PLOT SCALE = 20,000 / IN.	DRAWN -	REVISED -
PLOT DATE = 2/2/2011	CHECKED -	REVISED -
	DATE -	REVISED -

STATE OF ILLINOIS
DEPARTMENT OF TRANSPORTATION

STREET SIGN DETAILS

SCALE: SHEET NO. 256 OF 530 SHEETS STA. TO STA.

F.A.P. RTE.	SECTION	COUNTY	TOTAL SHEETS	SHEET NO.
734	77-2-2 & 77-2B-1	WINNEBAGO	530	256
CONTRACT NO. 64813			ILLINOIS FED. AID PROJECT	