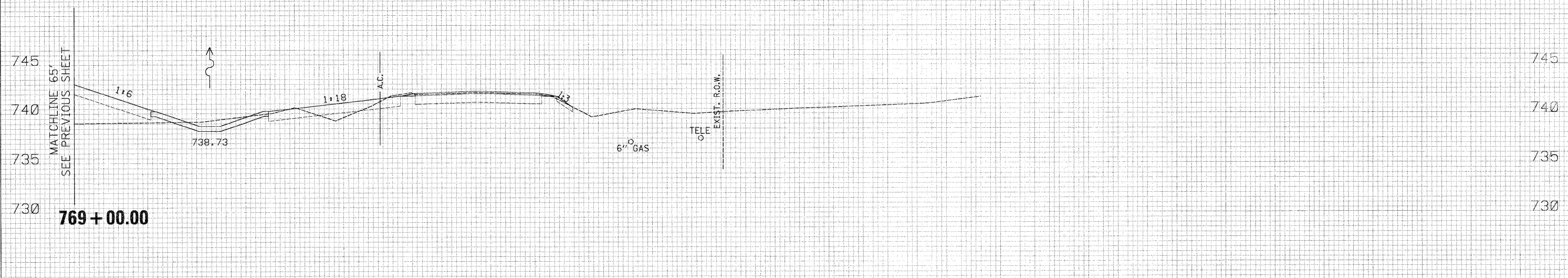
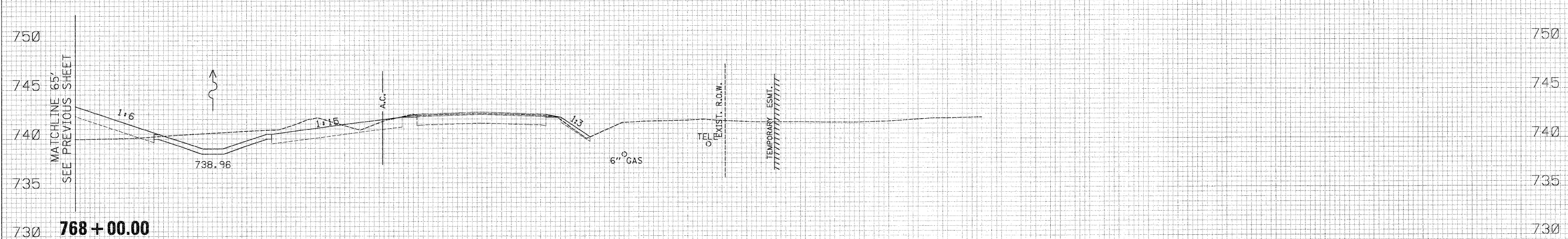
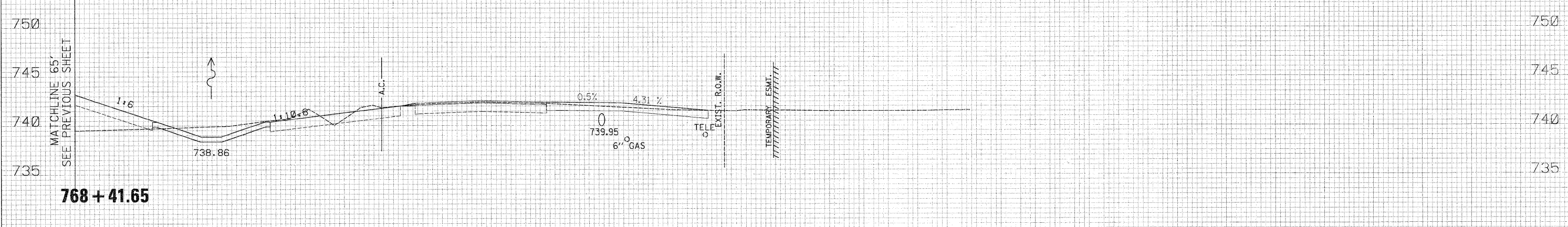


70 80 90 100 110 120 130 140 150 160 170 180 190 200 210 220 230 240 250 260 270 280 290 300 310 320 330 340 350 360

DATE	
BY	
NO. OF SHEETS	
NO. OF BOOK	
NO.	



DATE	
BY	
NO. OF SHEETS	
NO. OF BOOK	
NO.	



70 80 90 100 110 120 130 140 150 160 170 180 190 200 210 220 230 240 250 260 270 280 290 300 310 320 330 340 350 360

USER NAME	thompson	DESIGNED	RD	REVISED	-
PLT SCALE	10,000 / IN	DRAWN	RD	REVISED	-
PLT DATE	4/4/2011	CHECKED	GC	REVISED	-
		DATE	01-14-11	REVISED	-

STATE OF ILLINOIS
DEPARTMENT OF TRANSPORTATION

ILLINOIS ROUTE 2
CROSS SECTIONS
SCALE: 1" = 10'
SHEET NO. 395 OF 530 SHEETS
STA. 768+00.00 TO STA. 769+00.00

F.A.P. RTE.	SECTION	COUNTY	TOTAL SHEETS	SHEET NO.
734	77-2-2 & 77-28-1	WINNEBAGO	530	395
				CONTRACT NO. 64813
ILLINOIS FED. AID PROJECT				

\\proj001\11204\50gmm\1\sheet\1\11204\50gmm\1\sheet\11204.dgn