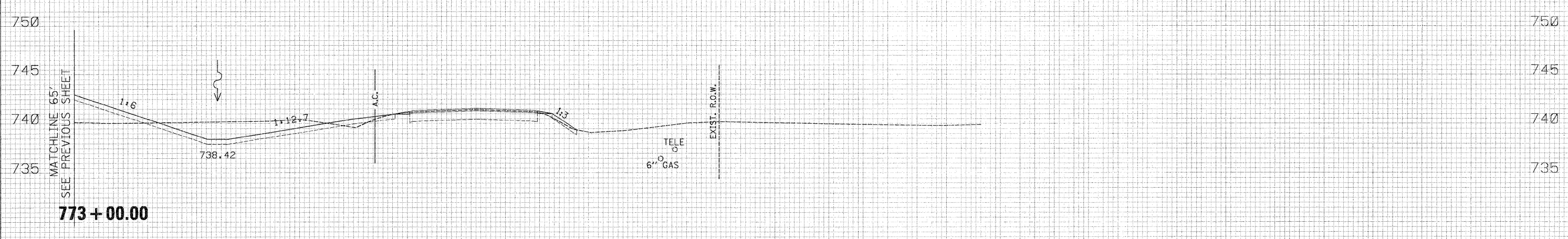
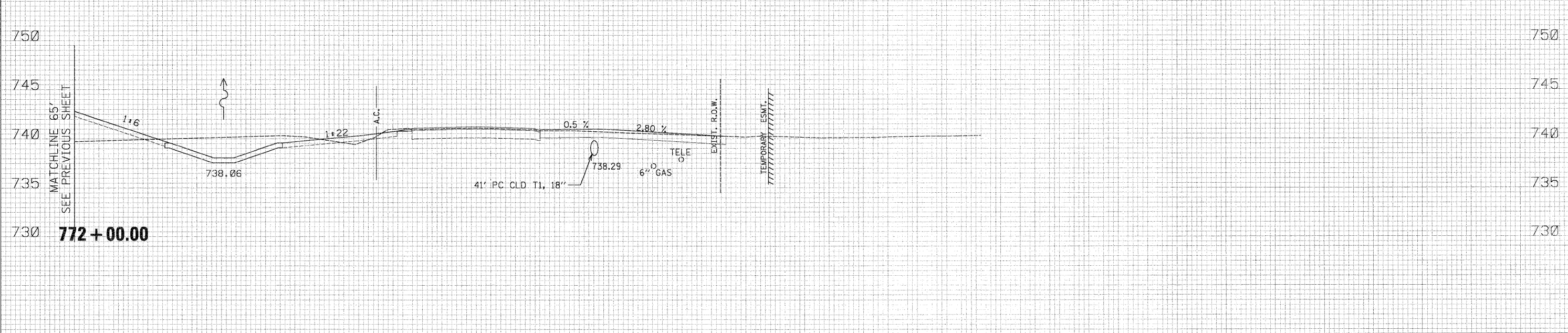
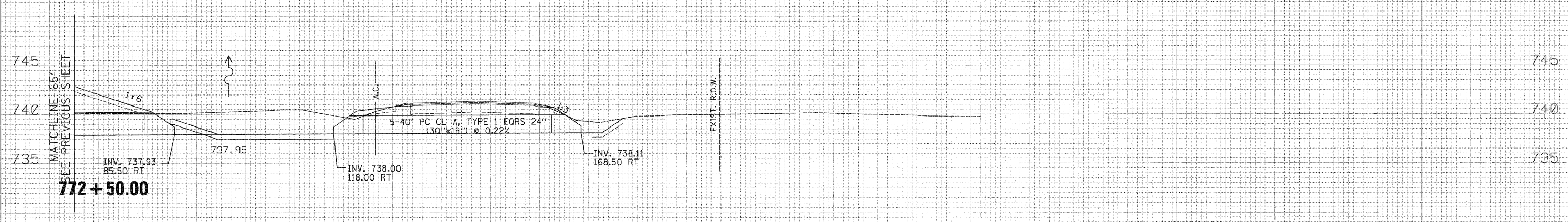


70 80 90 100 110 120 130 140 150 160 170 180 190 200 210 220 230 240 250 260 270 280 290 300 310 320 330 340 350 360

DATE: _____
 BY: _____
 CHECKED: _____
 DESIGNED: _____
 DRAWN: _____
 PLOTTED: _____
 SURVEY: _____
 NO. _____
 AREA'S CHECKED: _____
 TEMPLATE: _____
 NOTE BOOK: _____



DATE: _____
 BY: _____
 CHECKED: _____
 DESIGNED: _____
 DRAWN: _____
 PLOTTED: _____
 SURVEY: _____
 NO. _____
 AREA'S CHECKED: _____
 TEMPLATE: _____
 NOTE BOOK: _____



70 80 90 100 110 120 130 140 150 160 170 180 190 200 210 220 230 240 250 260 270 280 290 300 310 320 330 340 350 360

USER NAME = thompson	DESIGNED - RDT	REVISED -
PLOT SCALE = 10.0000' / IN.	DRAWN - RDT	REVISED -
PLOT DATE = 4/4/2011	CHECKED - GC	REVISED -
	DATE - 01-14-11	REVISED -

STATE OF ILLINOIS
DEPARTMENT OF TRANSPORTATION

ILLINOIS ROUTE 2
 CROSS SECTIONS
 SCALE: H:V = 1:10
 SHEET NO. 399 OF 530 SHEETS STA. 772+00.00 TO STA. 773+00.00

F.A.P. RTE.	SECTION	COUNTY	TOTAL SHEETS	SHEET NO.
734	77-2-2 & 77-2B-1	WINNEBAGO	530	399

CONTRACT NO. 64813
 ILLINOIS FED. AID PROJECT

\\projects\11264\segment1\winneton\civil\crosssection\264813-sh-cs399-112.dgn