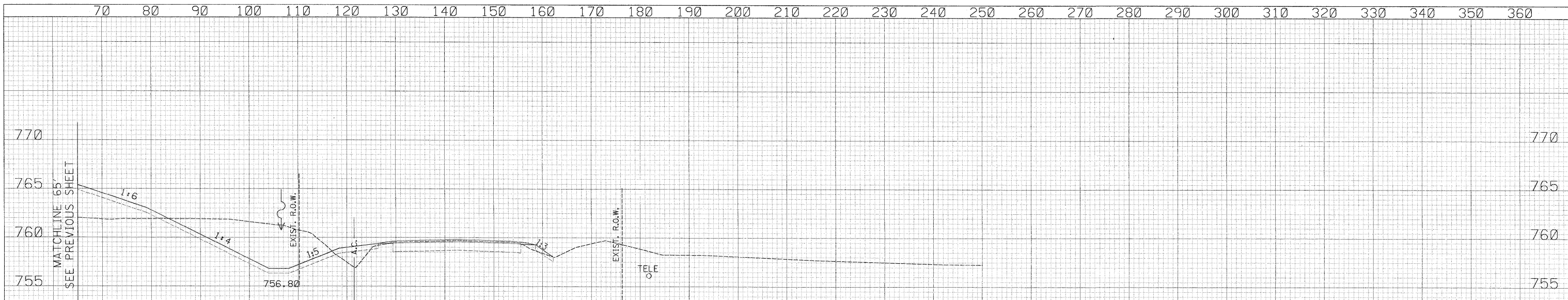
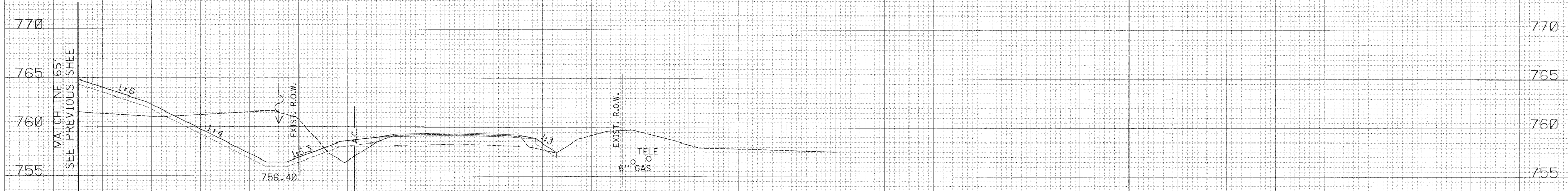


DATE	
BY	
SURVEYED	
PLOTTED	
DATE	
NO. OF SHEETS	
AREAS CHECKED	
NO.	

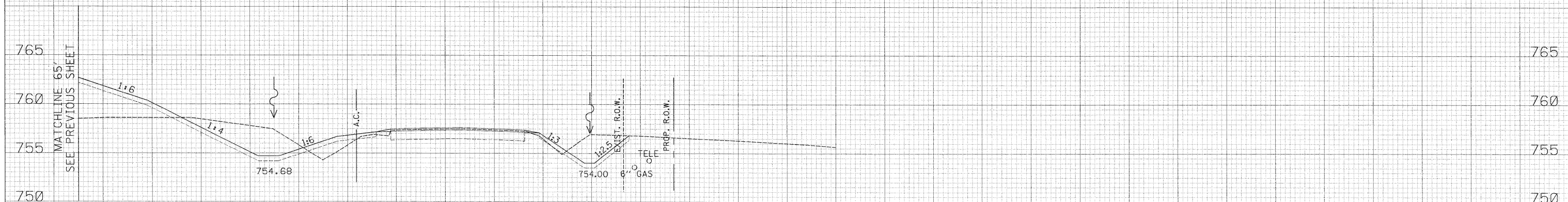


791 + 23.46

DATE	
BY	
SURVEYED	
PLOTTED	
DATE	
NO. OF SHEETS	
AREAS CHECKED	
NO.	



791 + 00.00



790 + 00.00

USER NAME = zlkowad	DESIGNED - RD1	REVISED -
PLOT SCALE = 10.0000' / IN.	DRAWN - RDT	REVISED -
PLOT DATE = 2/2/2011	CHECKED - GC	REVISED -
	DATE - 01-14-11	REVISED -

**STATE OF ILLINOIS
DEPARTMENT OF TRANSPORTATION**

**ILLINOIS ROUTE 2
CROSS SECTIONS**

SCALE: H:V = 10':1' SHEET NO. 421 OF 530 SHEETS STA. 790+00.00 TO STA. 791+23.46

F.A.P. RTE.	SECTION	COUNTY	TOTAL SHEETS	SHEET NO.
734	77-2-2 & 77-2B-1	WINNEBAGO	530	421
CONTRACT NO. 64813				
ILLINOIS FED. AID PROJECT				

I:\projects\11254\segment 1\sheet\civil\section\0264813-shl-c\sheet-IL2.dgn