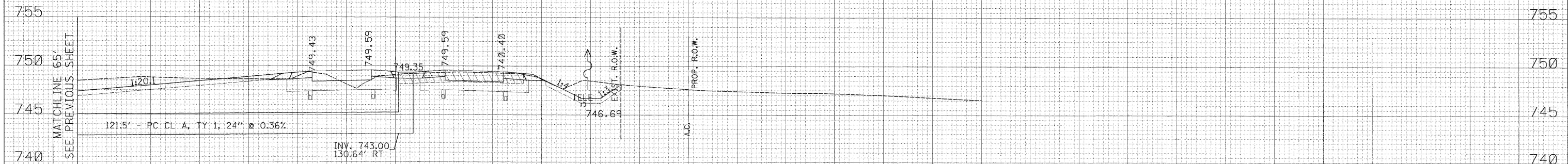
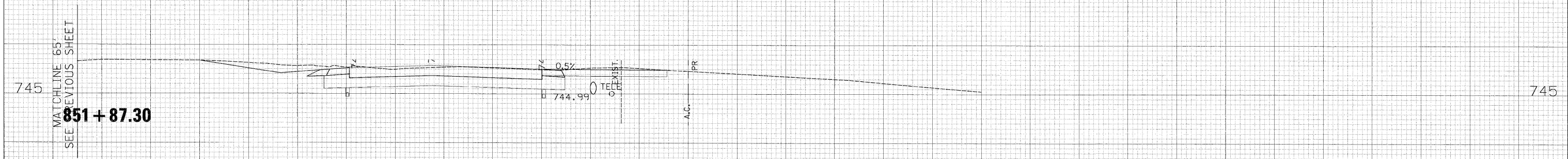
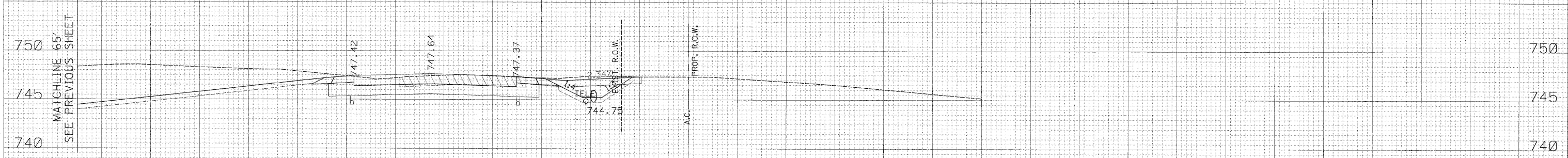


70 80 90 100 110 120 130 140 150 160 170 180 190 200 210 220 230 240 250 260 270 280 290 300 310 320 330 340 350 360

FINAL SURVEY	DATE
SURVEYED	BY
PLOTTED	
NOTE BOOK	
AREAS CHECKED	
NO.	

ORIGINAL SURVEY	DATE
SURVEYED	BY
PLOTTED	
NOTE BOOK	
AREAS CHECKED	
NO.	



70 80 90 100 110 120 130 140 150 160 170 180 190 200 210 220 230 240 250 260 270 280 290 300 310 320 330 340 350 360

USER NAME = zulkowad	DESIGNED - RDT	REVISED -
PLOT SCALE = 10.0000' / IN.	DRAWN - RDT	REVISED -
PLOT DATE = 2/2/2011	CHECKED - GC	REVISED -
	DATE - 01-14-11	REVISED -

STATE OF ILLINOIS  
DEPARTMENT OF TRANSPORTATION

ILLINOIS ROUTE 2  
CROSS SECTIONS

SCALE: H: 1" = 10' V: 1" = 5' SHEET NO. 473 OF 530 SHEETS STA. 851+00.00 TO STA. 852+00.00

F.A.P. RTE. 734	SECTION 77-2-2 & 77-2B-1	COUNTY WINNEBAGO	TOTAL SHEETS 530	SHEET NO. 473
CONTRACT NO. 64813				

I:\projects\11254\segment 1\sheet\civil\section\0284813-shl-cs\shl-cl2.dgn