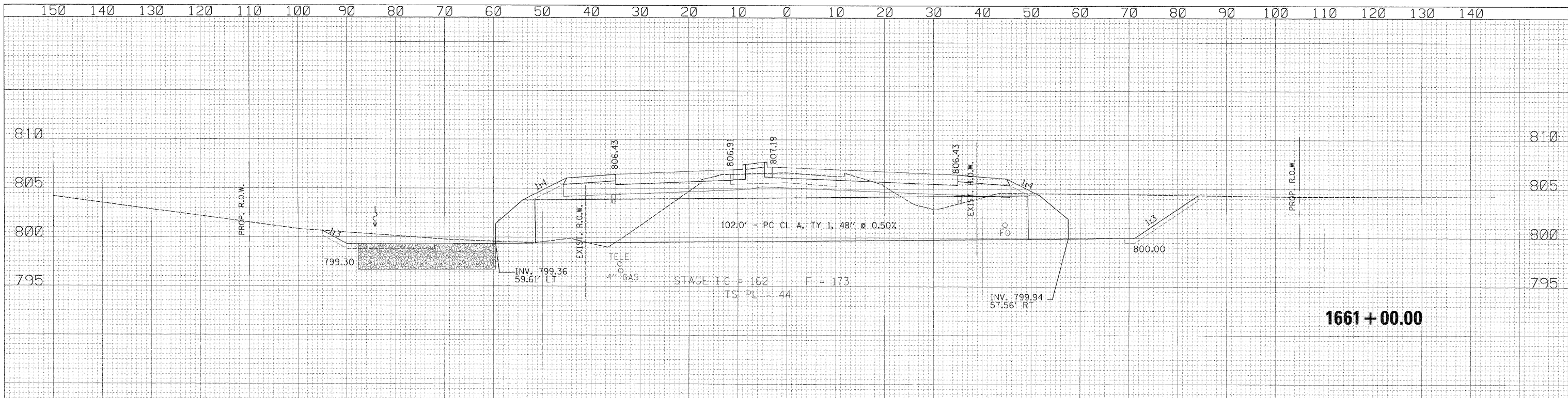
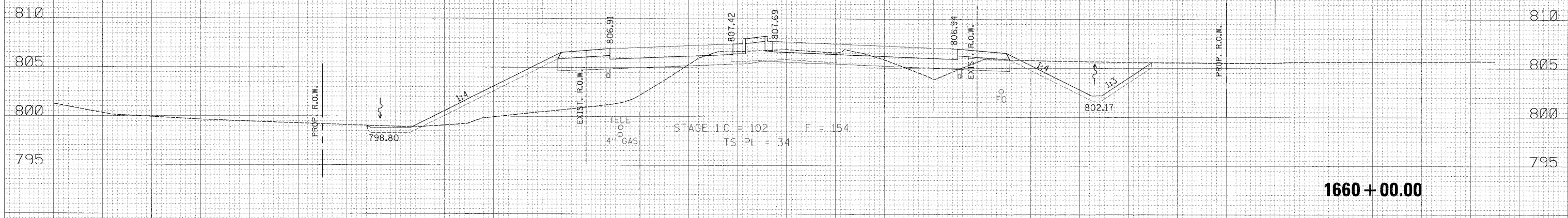


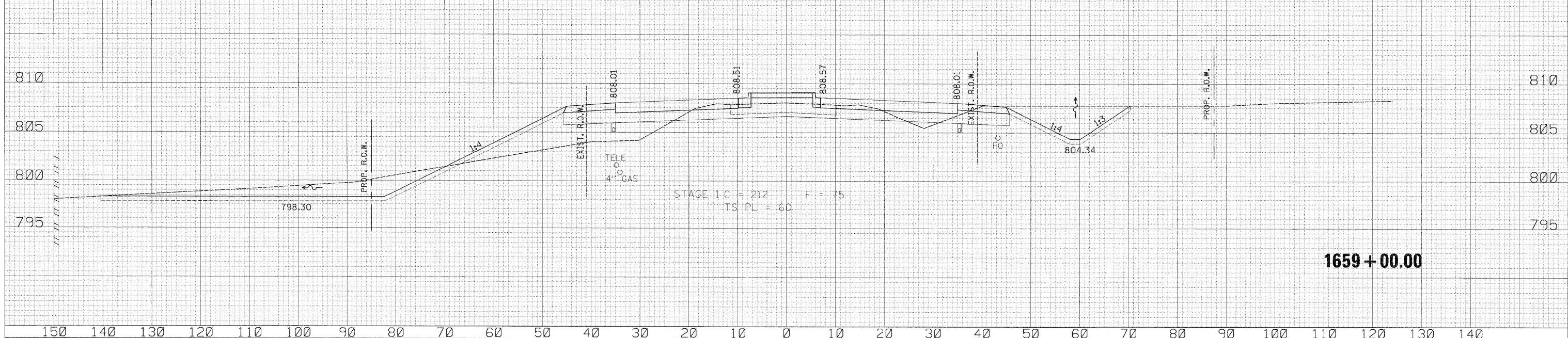
DATE	
BY	
FINAL SURVEY	
SUBMITTED	
PLOTTED	
NOTE BOOK	
NO.	
AREAS CHECKED	



DATE	
BY	
ORIGINAL SURVEY	
SUBMITTED	
PLOTTED	
NOTE BOOK	
NO.	
AREAS CHECKED	



DATE	
BY	
ORIGINAL SURVEY	
SUBMITTED	
PLOTTED	
NOTE BOOK	
NO.	
AREAS CHECKED	



USER NAME = zulkowsd	DESIGNED RDT	REVISED -	STATE OF ILLINOIS DEPARTMENT OF TRANSPORTATION	LATHAM ROAD		F.A.P. RTE. 734	SECTION 77-2-2 & 77-2B-1	COUNTY WINNEBAGO	TOTAL SHEETS 530	SHEET NO. 488	
PLOT SCALE = 10.0000' / IN.	DRAWN RDT	REVISED -		CROSS SECTIONS		SCALE: 1" = 10'	SHEET NO. 488 OF 530 SHEETS	STA. 1659+00.00 TO STA. 1661+00.00	CONTRACT NO. 64813		
PLOT DATE = 2/2/2011	CHECKED GC	REVISED -		ILLINOIS FED. AID PROJECT							
	DATE 01-14-11	REVISED -									