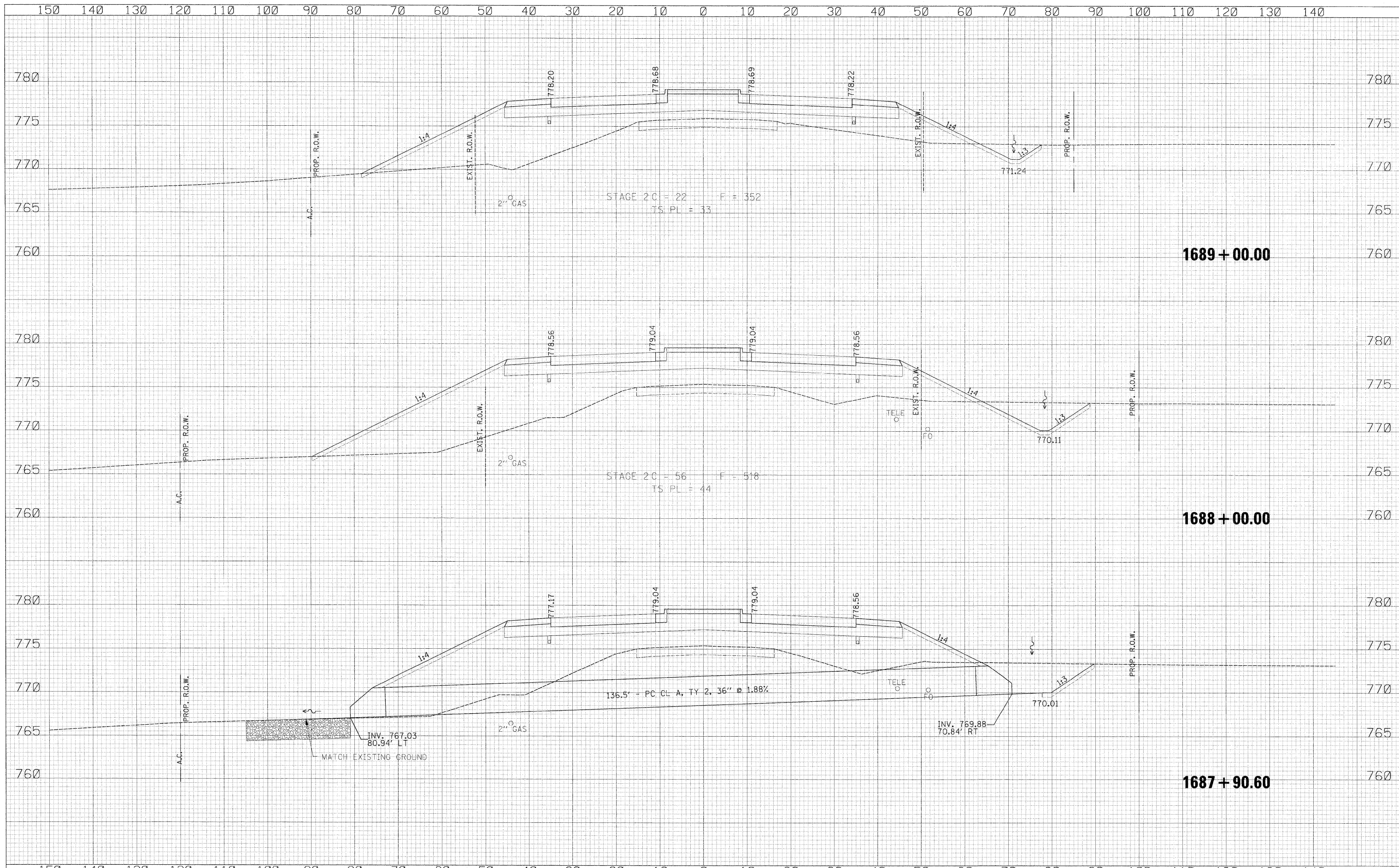


DATE	
BY	
FINISHED SURVEY	
PLOTTED	
NOTE BOOK	
AREAS CHECKED	

DATE	
BY	
ORIGINAL SURVEY	
PLOTTED	
NOTE BOOK	
AREAS CHECKED	

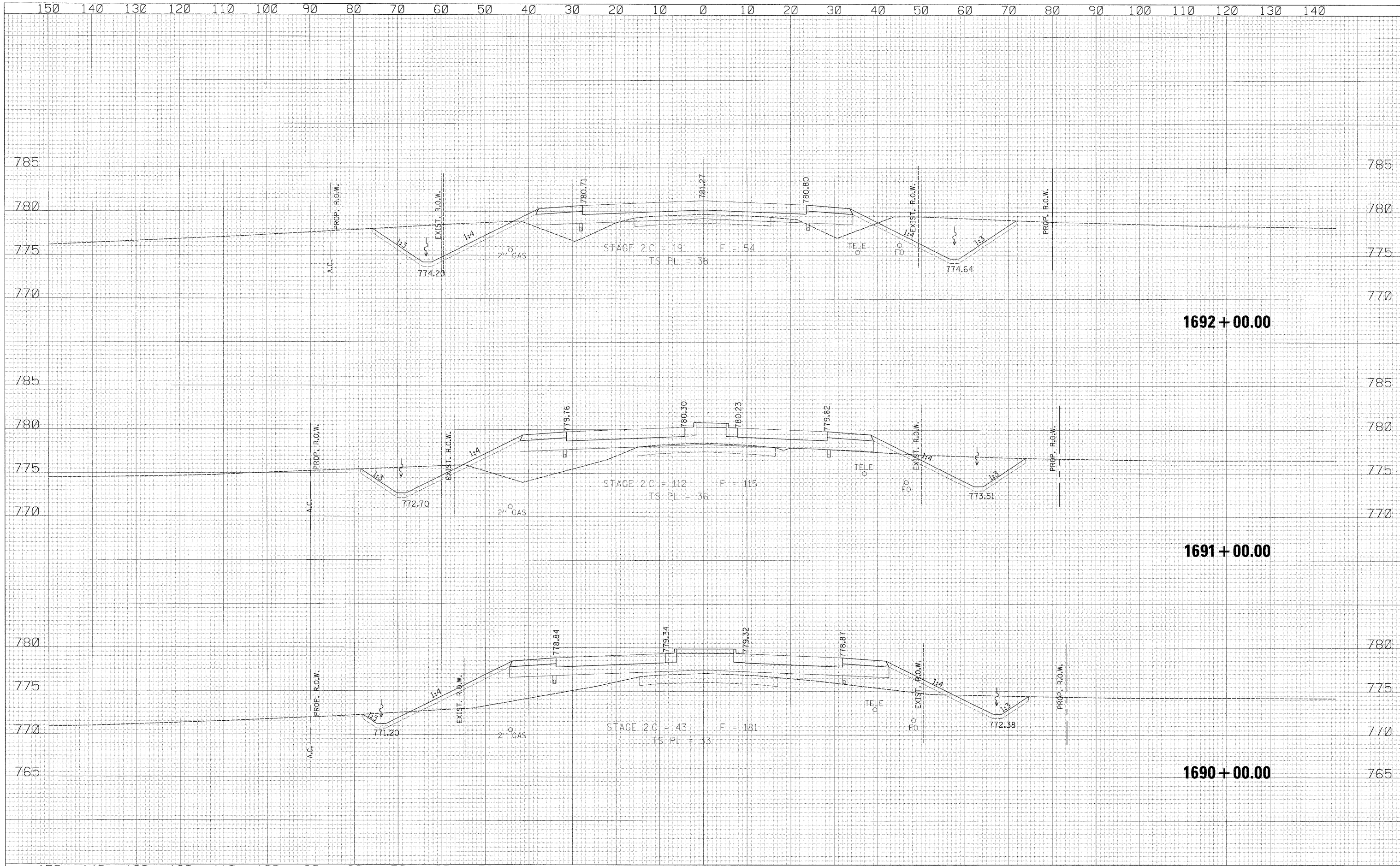


USER NAME = zulkowad	DESIGNED RDT	REVISED -	STATE OF ILLINOIS DEPARTMENT OF TRANSPORTATION	LATHAM ROAD CROSS SECTIONS		F.A.P. RTE.	SECTION	COUNTY	TOTAL SHEETS	SHEET NO.	
PLOT SCALE = 10.0000' / IN.	DRAWN RDT	REVISED -		734	77-2-2 & 77-2B-1	WINNEBAGO	530	501			
PLOT DATE = 2/2/2011	CHECKED GC	REVISED -		SCALE: 1" = 10'		SHEET NO. 501 OF 530 SHEETS		STA. 1687+90.60 TO STA. 1689+00.00		CONTRACT NO. 64813	
DATE 01-14-11	DATE 01-14-11	REVISED -		ILLINOIS FED. AID PROJECT							

z:\projects\11254\segment 1\sheet\civil\section\0264813\sh1-vssht-Latham.dgn

DATE	
BY	
FINAL SURVEY	
PLOTTED	
NOTE BOOK	
NO.	

DATE	
BY	
ORIGINAL SURVEY	
PLOTTED	
NOTE BOOK	
NO.	

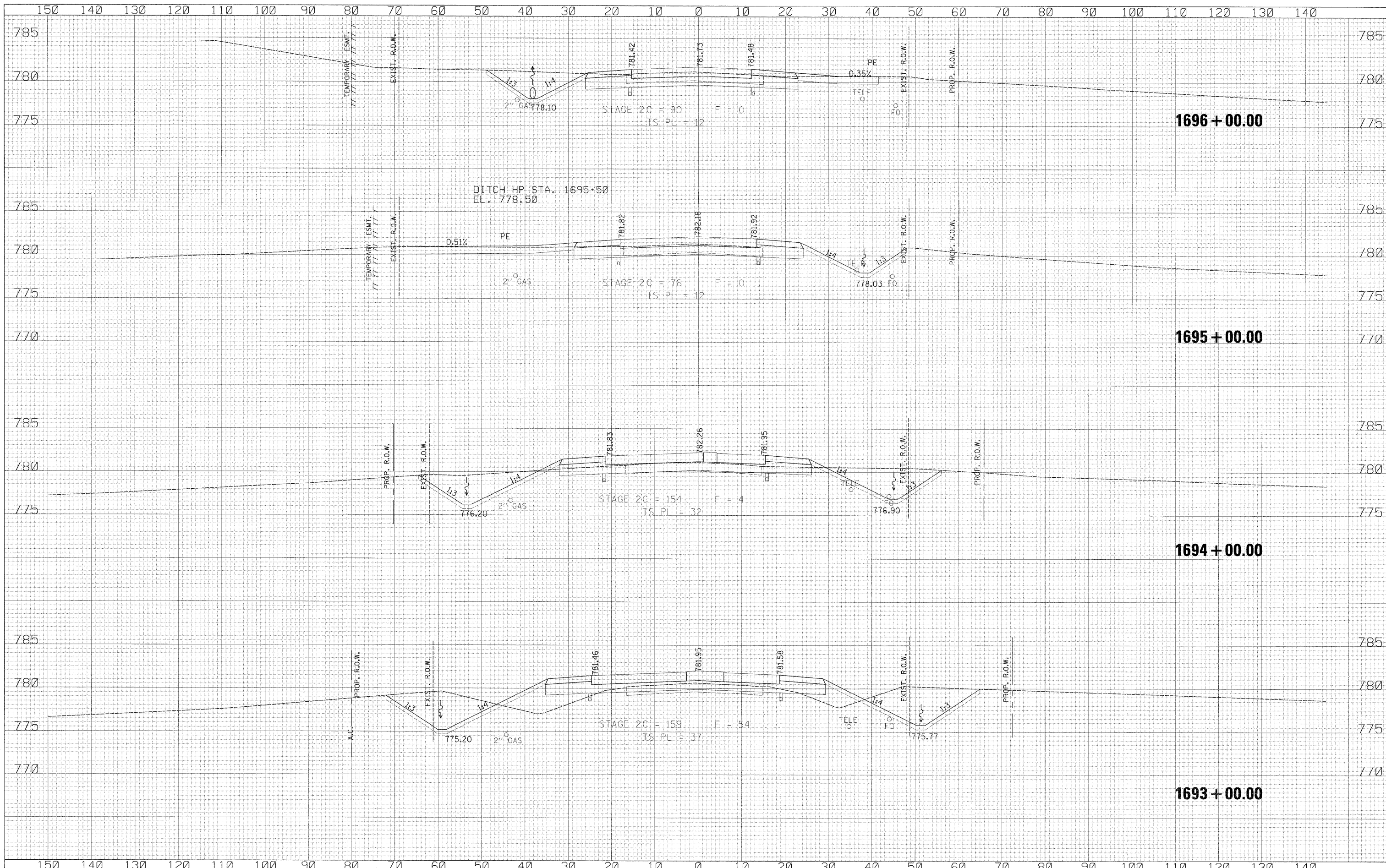


150	140	130	120	110	100	90	80	70	60	50	40	30	20	10	0	10	20	30	40	50	60	70	80	90	100	110	120	130	140																														
USER NAME = zulkowad DESIGNED RDT DRAWN RDT CHECKED GC DATE 01-14-11														REVISED - REVISED - REVISED - REVISED -														STATE OF ILLINOIS DEPARTMENT OF TRANSPORTATION										LATHAM ROAD CROSS SECTIONS										F.A.P. R.T.E. 734		SECTION 77-2-2 & 77-2B-1		COUNTY WINNEBAGO		TOTAL SHEETS 530		SHEET NO. 502		CONTRACT NO. 64813	
PLOT SCALE = 10.0000' / IN. PLOT DATE = 2/2/2011														SCALE: H:V = 1:10 SHEET NO. 502 OF 530 SHEETS														STA. 1690+00.00 TO STA. 1692+00.00										ILLINOIS FED. AID PROJECT																					

\\projects\11254\segment 1\sheet\civil\section\0264813 sht-xssht-Latham.dgn

DATE	
BY	
FINAL SURVEY	
NOTED SURVEY	
NOTE BOOK	
AREAS CHECKED	
NO.	

DATE	
BY	
ORIGINAL SURVEY	
NOTED SURVEY	
NOTE BOOK	
AREAS CHECKED	
NO.	

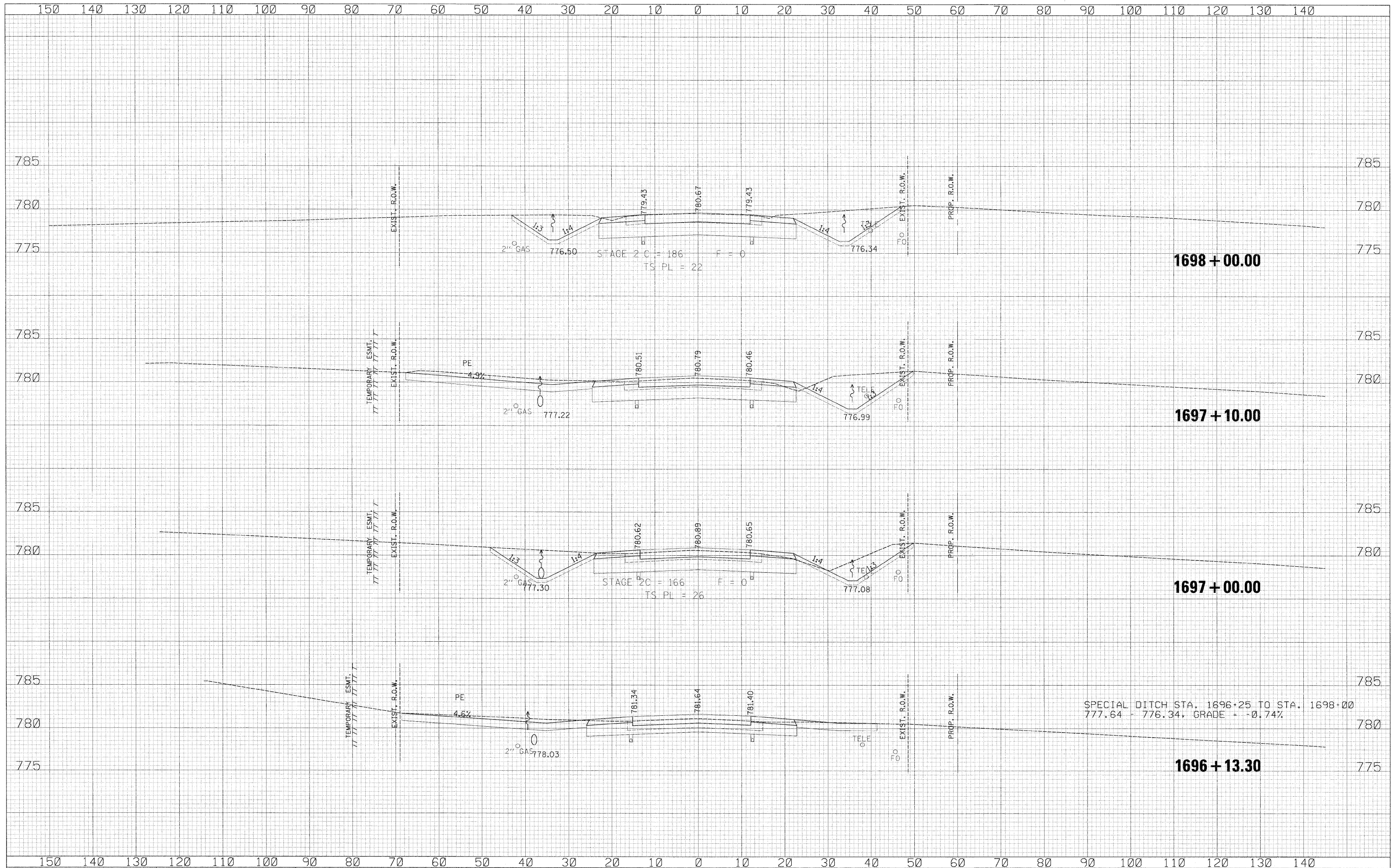


150	140	130	120	110	100	90	80	70	60	50	40	30	20	10	0	10	20	30	40	50	60	70	80	90	100	110	120	130	140				
USER NAME = zskjwawd DESIGNED RDT DRAWN RDT CHECKED GC DATE 01-14-11														REVISIONS REVISED - REVISED - REVISED - REVISED -				STATE OF ILLINOIS DEPARTMENT OF TRANSPORTATION										LATHAM ROAD CROSS SECTIONS				F.A.P. RTE. 734 SECTION 77-2-2 & 77-2B-1 COUNTY WINNEBAGO TOTAL SHEETS 530 SHEET NO. 503 CONTRACT NO. 64813	
PLOT SCALE = 10.0000' / IN. PLOT DATE = 2/2/2011														SCALE: 1" = 10' SHEET NO. 503 OF 530 SHEETS STA. 1693+00.00 TO STA. 1696+00.00				ILLINOIS FED. AID PROJECT															

\\projects\11254\segment 1\sheet\civil\section\0264813-sht-xshet-Latham.dgn

DATE	
BY	
DESIGNED	
DRAWN	
CHECKED	
DATE	
REVISIONS	
NO.	

DATE	
BY	
DESIGNED	
DRAWN	
CHECKED	
DATE	
REVISIONS	
NO.	

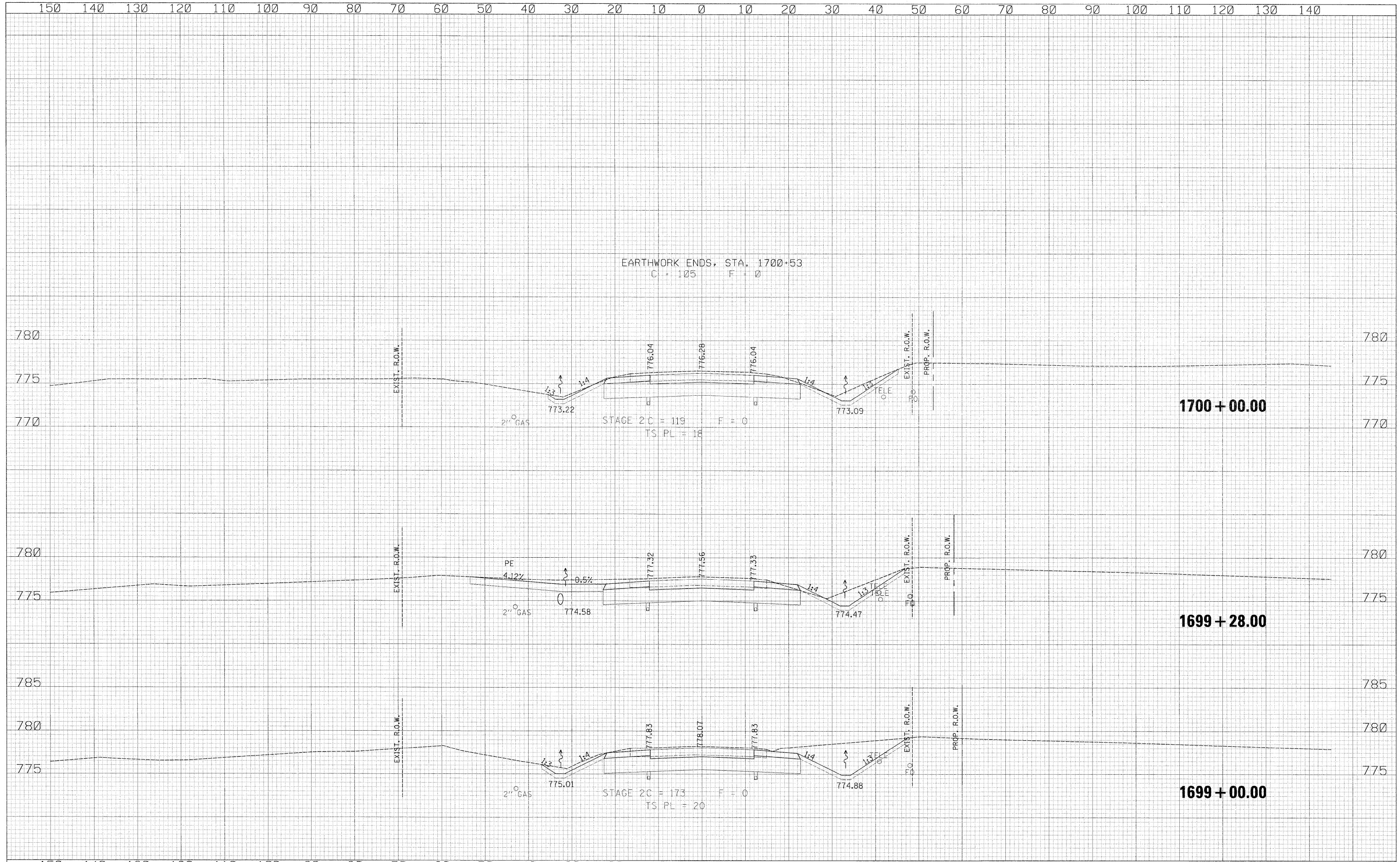


USER NAME = zulkowid	DESIGNED RDT	REVISED -	STATE OF ILLINOIS DEPARTMENT OF TRANSPORTATION	LATHAM ROAD CROSS SECTIONS		F.A.P. RTE. 734	SECTION 77-2-2 & 77-2B-1	COUNTY WINNEBAGO	TOTAL SHEETS 530	SHEET NO. 504
PLOT SCALE = 10.0000' / IN.	DRAWN RDT	REVISED -		SCALE: 1" = 10'	SHEET NO. 504 OF 530 SHEETS	STA. 1696+13.30 TO STA. 1698+00.00	CONTRACT NO. 64813		ILLINOIS FED. AID PROJECT	
PLOT DATE = 2/2/2011	CHECKED GC	REVISED -								
	DATE 01-14-11	REVISED -								

\\projects\11254\segment\1\sheet\cvi\section\0264813-shl\csh\latham.dgn

DATE	
BY	
NO.	
ORIGINAL SURVEY	
NOTED BOOK	
PLOTTED	
TEMPLATE	
AREAS CHECKED	

DATE	
BY	
NO.	
ORIGINAL SURVEY	
NOTED BOOK	
PLOTTED	
TEMPLATE	
AREAS CHECKED	

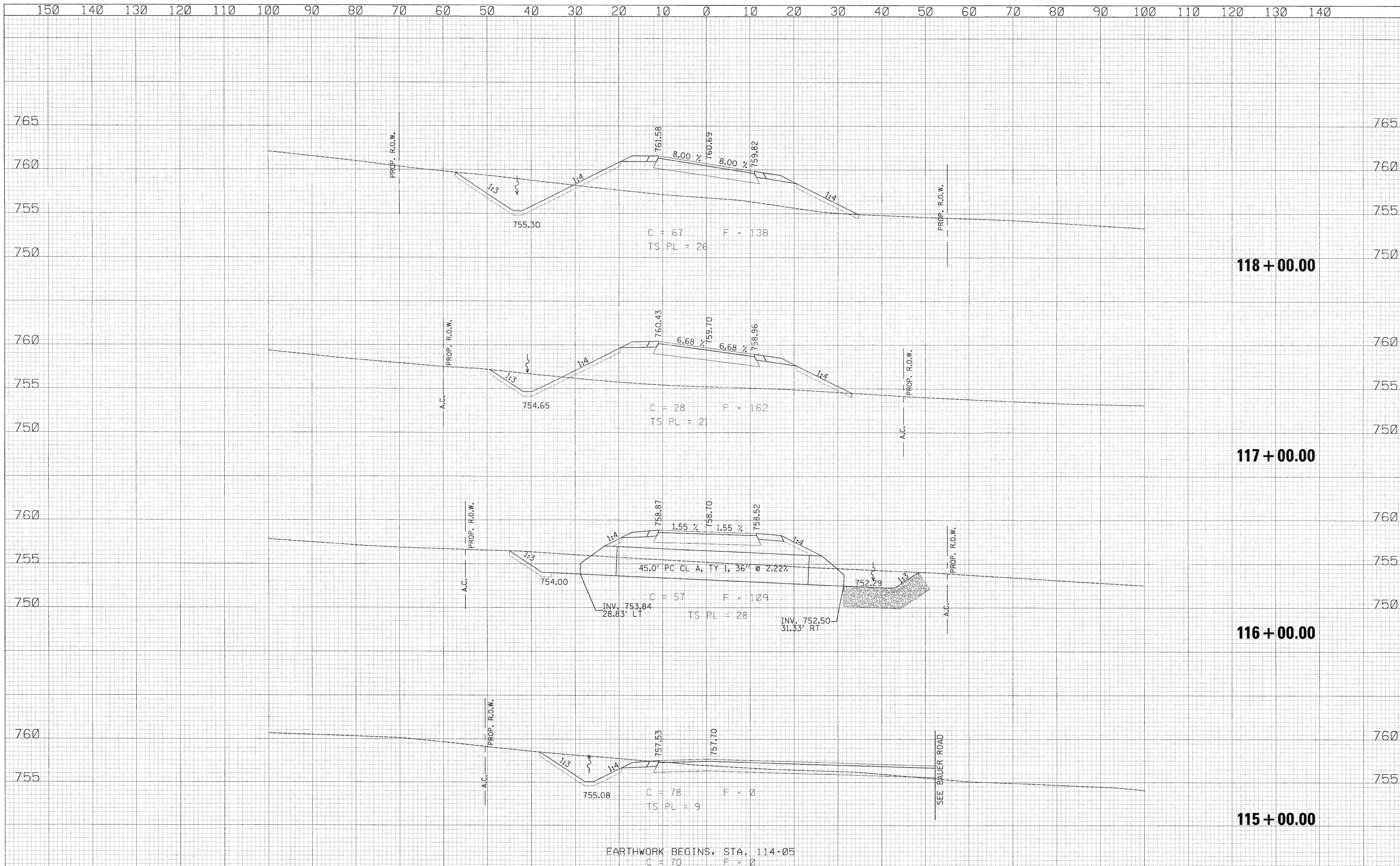


150	140	130	120	110	100	90	80	70	60	50	40	30	20	10	0	10	20	30	40	50	60	70	80	90	100	110	120	130	140							
USER NAME = zulkowad DESIGNED RDT DRAWN RDT CHECKED GC DATE 01-14-11															REVISIONS REVISED - REVISED - REVISED - REVISED -					STATE OF ILLINOIS DEPARTMENT OF TRANSPORTATION										LATHAM ROAD CROSS SECTIONS					F.A.P. RTE. 734 SECTION 77-2-2 & 77-2B-1 COUNTY WINNEBAGO TOTAL SHEETS 530 SHEET NO. 505 CONTRACT NO. 64813	
PLOT SCALE = 10.0000' / IN. PLOT DATE = 2/2/2011															SCALE: 1" = 10' SHEET NO. 505 OF 530 SHEETS STA. 1699+00.00 TO STA. 1699+28.00										ILLINOIS FED. AID PROJECT											

U:\projects\11254\segment 1\sheet\cvi\section\264813-sht-ssht-Latham.dgn

DATE	
BY	
FINAL SURVEY	SURVEYED
NOTE BOOK	PLOTTED
NO.	AREAS CHECKED

DATE	
BY	
ORIGINAL SURVEY	SURVEYED
NOTE BOOK	PLOTTED
NO.	AREAS CHECKED

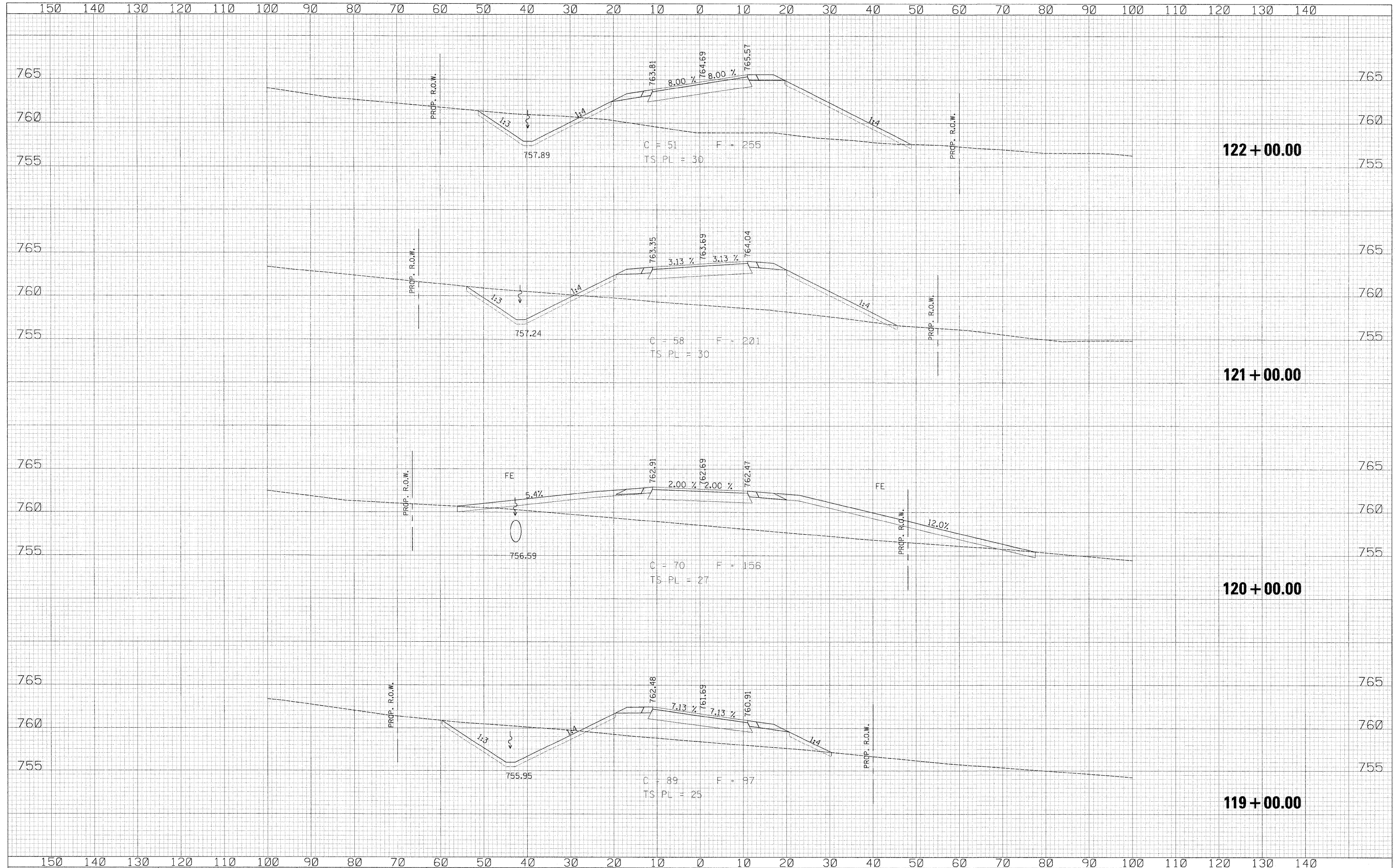


USER NAME = zulkowd	DESIGNED RDT	REVISED -	STATE OF ILLINOIS DEPARTMENT OF TRANSPORTATION	FRONTAGE ROAD A		F.A.P. R.T.E. 734 SECTION 77-2-2 & 77-28-1 COUNTY WINNEBAGO TOTAL SHEETS 530 SHEET NO. 506 CONTRACT NO. 64813 ILLINOIS FED. AID PROJECT
PLOT SCALE = 10.0000' / IN.	DRAWN RDT	REVISED -		CROSS SECTIONS		
PLOT DATE = 2/2/2011	CHECKED GC	REVISED -		SCALE: H _v 1" = 10', H _h 1" = 10'		
DATE 01-14-11	DATE 01-14-11	REVISED -		SHEET NO. 506 OF 530 SHEETS STA. 115+00.00 TO STA. 118+00.00		

I:\projects\11254\segment 1\sheet\civil\section\0264813-sh1-ssht-fr-a.dgn

DATE	
BY	
FINAL SURVEY	
EXERCISED	
PLOTTED	
TEMPLATE	
NOTE BOOK	
AREAS CHECKED	
NO.	

DATE	
BY	
ORIGINAL SURVEY	
EXERCISED	
PLOTTED	
TEMPLATE	
NOTE BOOK	
AREAS CHECKED	
NO.	

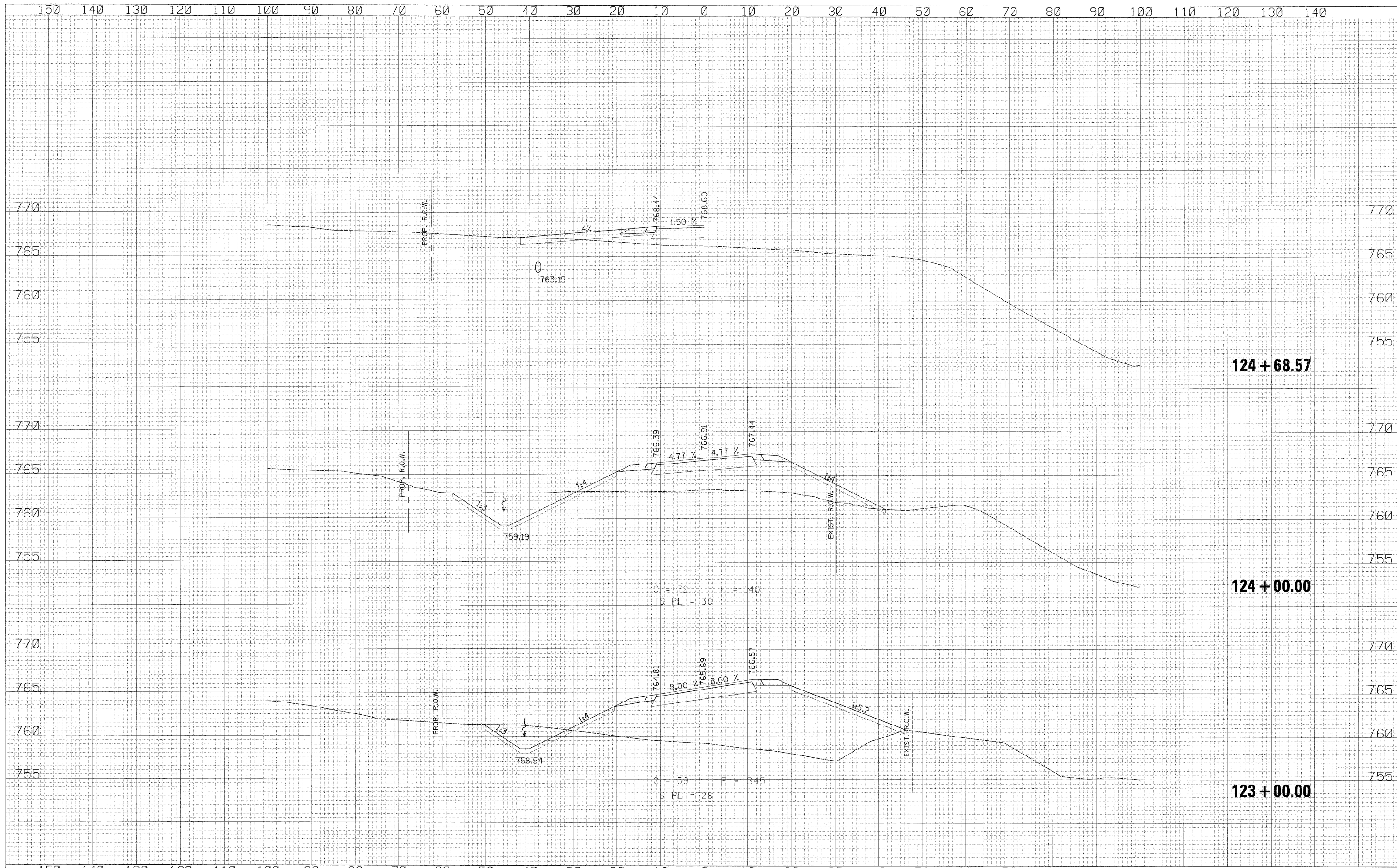


150	140	130	120	110	100	90	80	70	60	50	40	30	20	10	0	10	20	30	40	50	60	70	80	90	100	110	120	130	140									
USER NAME = zulkowad															DESIGNED RDT					REVISED -		FRONTAGE ROAD A CROSS SECTIONS SCALE: 1" = 10' SHEET NO. 507 OF 530 SHEETS STA. 119+00.00 TO STA. 122+00.00							F.A.P. RTE.		SECTION		COUNTY		TOTAL SHEETS		SHEET NO.	
PLOT SCALE = 10,0000 "/> <td colspan="2">734</td> <td colspan="2">77-2-2 & 77-2B-1</td> <td colspan="2">WINNEBAGO</td> <td colspan="2">530</td> <td colspan="2">507</td>															734		77-2-2 & 77-2B-1		WINNEBAGO		530								507									
PLOT DATE = 2/2/2011															DATE 01-14-11					REVISED -									CONTRACT NO. 64813		ILLINOIS FED. AID PROJECT							

u:\projects\11254\segment 1\sheet\civil\section\0204813-shr-xsh-t-fr-a.dgn

DATE	
BY	
DESIGNED	
DRAWN	
CHECKED	
REVISIONS	
NO.	

DATE	
BY	
DESIGNED	
DRAWN	
CHECKED	
REVISIONS	
NO.	

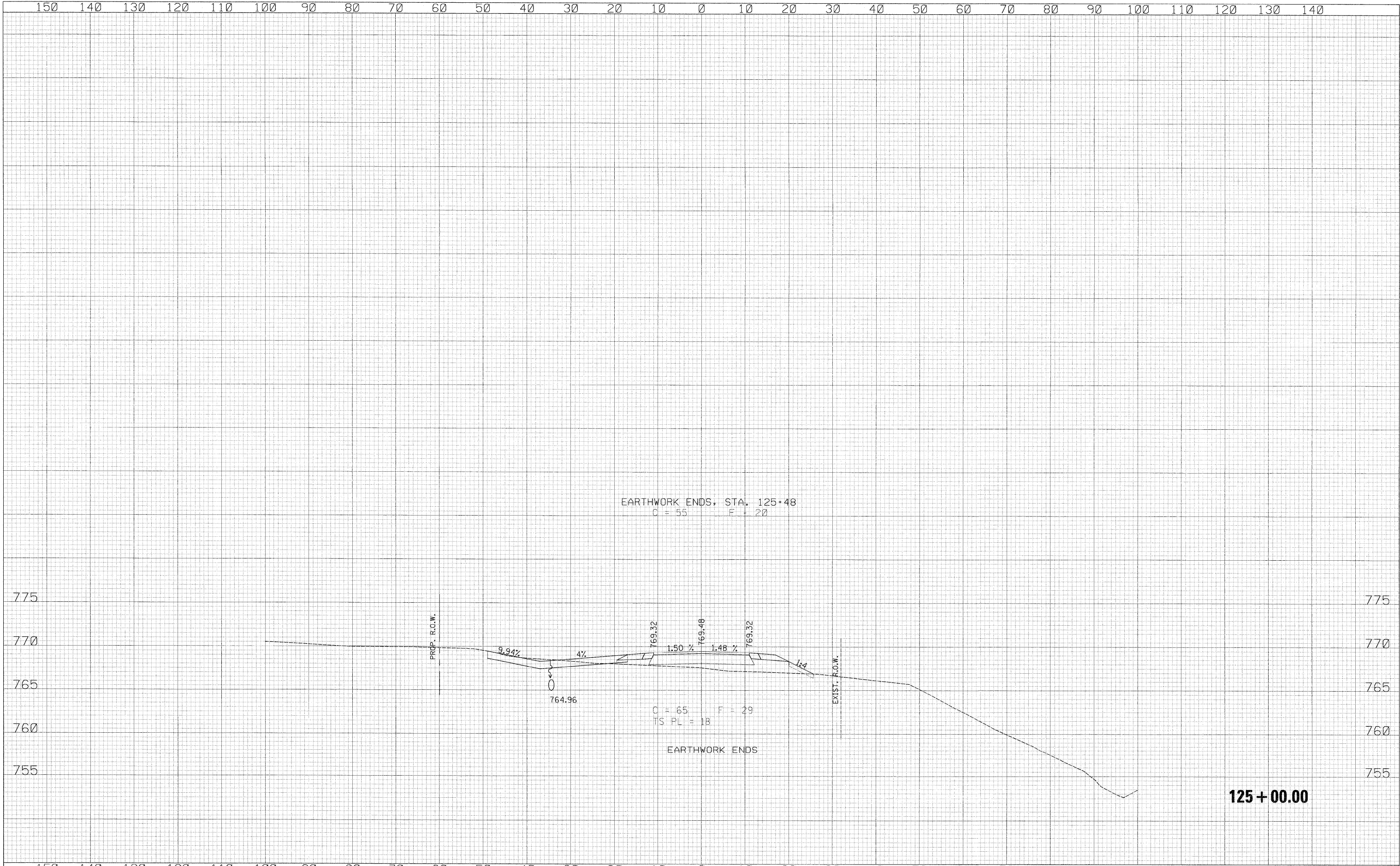


150	140	130	120	110	100	90	80	70	60	50	40	30	20	10	0	10	20	30	40	50	60	70	80	90	100	110	120	130	140																																							
<table border="1"> <tr><td>USER NAME</td><td>= zulkowad</td></tr> <tr><td>DESIGNED</td><td>RD</td></tr> <tr><td>DRAWN</td><td>RD</td></tr> <tr><td>CHECKED</td><td>GC</td></tr> <tr><td>DATE</td><td>01-14-11</td></tr> </table>															USER NAME	= zulkowad	DESIGNED	RD	DRAWN	RD	CHECKED	GC	DATE	01-14-11	<p align="center">STATE OF ILLINOIS DEPARTMENT OF TRANSPORTATION</p>										<p align="center">FRONTAGE ROAD A CROSS SECTIONS</p>										<table border="1"> <tr><th>F.A.P. RTE.</th><th>SECTION</th><th>COUNTY</th><th>TOTAL SHEETS</th><th>SHEET NO.</th></tr> <tr><td>734</td><td>77-2-2 & 77-2B-1</td><td>WINNEBAGO</td><td>530</td><td>508</td></tr> </table>				F.A.P. RTE.	SECTION	COUNTY	TOTAL SHEETS	SHEET NO.	734	77-2-2 & 77-2B-1	WINNEBAGO	530	508										
USER NAME	= zulkowad																																																																			
DESIGNED	RD																																																																			
DRAWN	RD																																																																			
CHECKED	GC																																																																			
DATE	01-14-11																																																																			
F.A.P. RTE.	SECTION	COUNTY	TOTAL SHEETS	SHEET NO.																																																																
734	77-2-2 & 77-2B-1	WINNEBAGO	530	508																																																																
<table border="1"> <tr><td>FINAL SURVEY</td><td>NO.</td><td>NO.</td><td>NO.</td><td>NO.</td></tr> <tr><td>NO.</td><td></td><td></td><td></td><td></td></tr> </table>															FINAL SURVEY	NO.	NO.	NO.	NO.	NO.					<table border="1"> <tr><td>DESIGNED</td><td></td></tr> <tr><td>DRAWN</td><td></td></tr> <tr><td>CHECKED</td><td></td></tr> <tr><td>REVISIONS</td><td></td></tr> <tr><td>NO.</td><td></td></tr> </table>										DESIGNED		DRAWN		CHECKED		REVISIONS		NO.		<table border="1"> <tr><td>DESIGNED</td><td></td></tr> <tr><td>DRAWN</td><td></td></tr> <tr><td>CHECKED</td><td></td></tr> <tr><td>REVISIONS</td><td></td></tr> <tr><td>NO.</td><td></td></tr> </table>										DESIGNED		DRAWN		CHECKED		REVISIONS		NO.		<p>SCALE: 1" = 10'</p>			
FINAL SURVEY	NO.	NO.	NO.	NO.																																																																
NO.																																																																				
DESIGNED																																																																				
DRAWN																																																																				
CHECKED																																																																				
REVISIONS																																																																				
NO.																																																																				
DESIGNED																																																																				
DRAWN																																																																				
CHECKED																																																																				
REVISIONS																																																																				
NO.																																																																				
<p>STATION 124+68.57</p>															<p>STATION 124+00.00</p>										<p>STATION 123+00.00</p>																																											
<p>SCALE: 1" = 10'</p>															<p>SCALE: 1" = 10'</p>										<p>SCALE: 1" = 10'</p>																																											
<p>SHEET NO. 508 OF 530 SHEETS</p>															<p>SHEET NO. 508 OF 530 SHEETS</p>										<p>SHEET NO. 508 OF 530 SHEETS</p>																																											
<p>STA. 123+00.00 TO STA. 124+68.57</p>															<p>STA. 123+00.00 TO STA. 124+68.57</p>										<p>STA. 123+00.00 TO STA. 124+68.57</p>																																											
<p>ILLINOIS FED. AID PROJECT</p>															<p>ILLINOIS FED. AID PROJECT</p>										<p>ILLINOIS FED. AID PROJECT</p>																																											

\\projects\11254\segment 1\sheet\civil\section\0264813-shr\sheet-fr-a.dgn

DATE	
BY	
SURVEYED	
PLOTTED	
NOTE BOOK	
AREAS CHECKED	
NO.	

DATE	
BY	
SURVEYED	
PLOTTED	
NOTE BOOK	
AREAS CHECKED	
NO.	



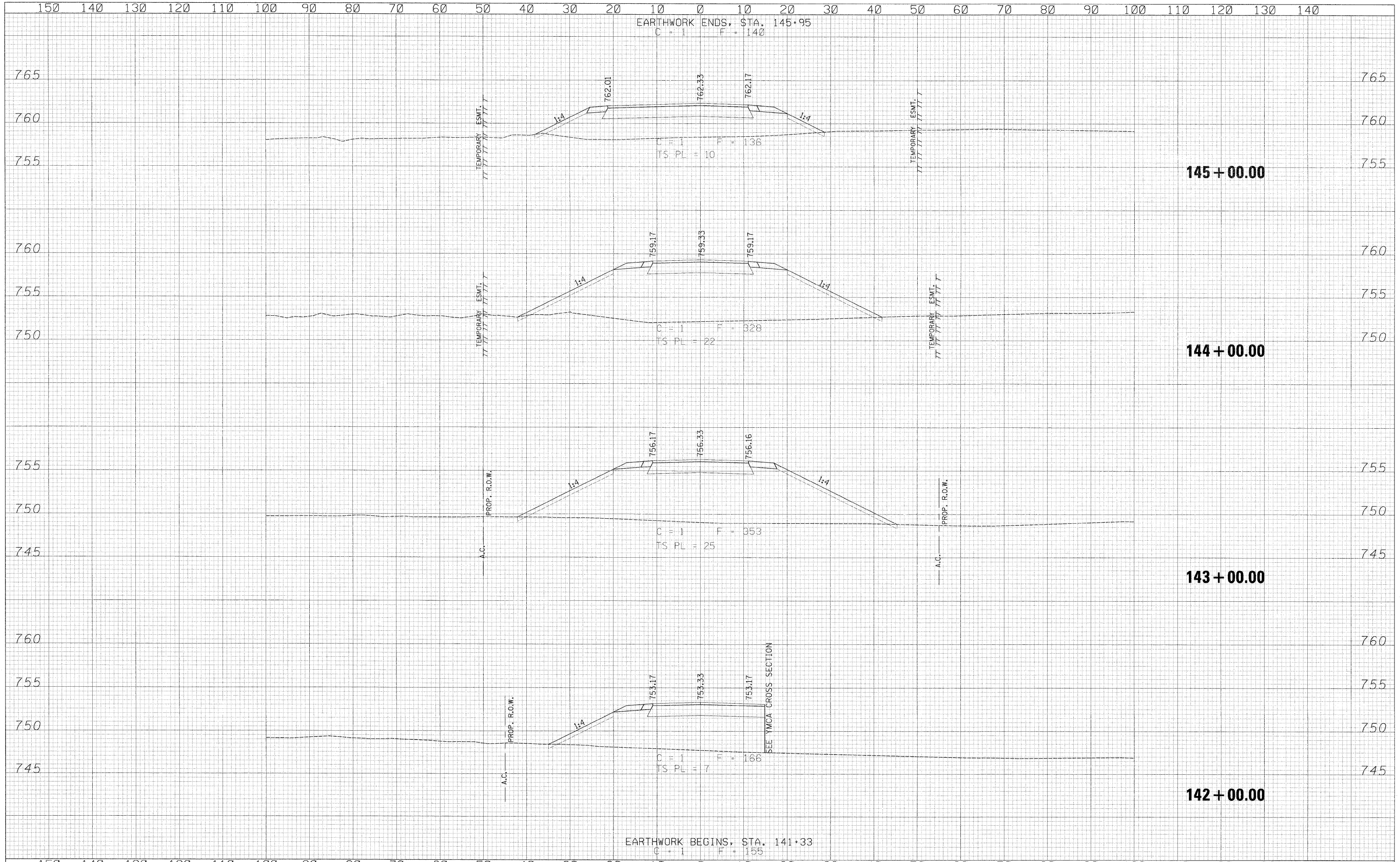
125+00.00

150	140	130	120	110	100	90	80	70	60	50	40	30	20	10	0	10	20	30	40	50	60	70	80	90	100	110	120	130	140																																										
USER NAME = zulkowad DESIGNED RDT DRAWN RDT CHECKED GC DATE 01-14-11												DESIGNED RDT DRAWN RDT CHECKED GC DATE 01-14-11												REVISIONS REVISED - REVISED - REVISED - REVISED -												STATE OF ILLINOIS DEPARTMENT OF TRANSPORTATION												FRONTAGE ROAD A CROSS SECTIONS												F.A.P. RTE. 734 SECTION 77-2-2 & 77-2B-1 COUNTY WINNEBAGO TOTAL SHEET SHEETS NO. 530 509 CONTRACT NO. 64813											

\\projects\11254\segment 1\sheet\civil\section\0264813-sht-xssht-fr-a.dgn

DATE	
BY	
ORIGINAL SURVEY	SURVEYED
NOTE BOOK	PLOTTED
NO.	TEMPLATE
	AREAS CHECKED

DATE	
BY	
ORIGINAL SURVEY	SURVEYED
NOTE BOOK	PLOTTED
NO.	TEMPLATE
	AREAS CHECKED

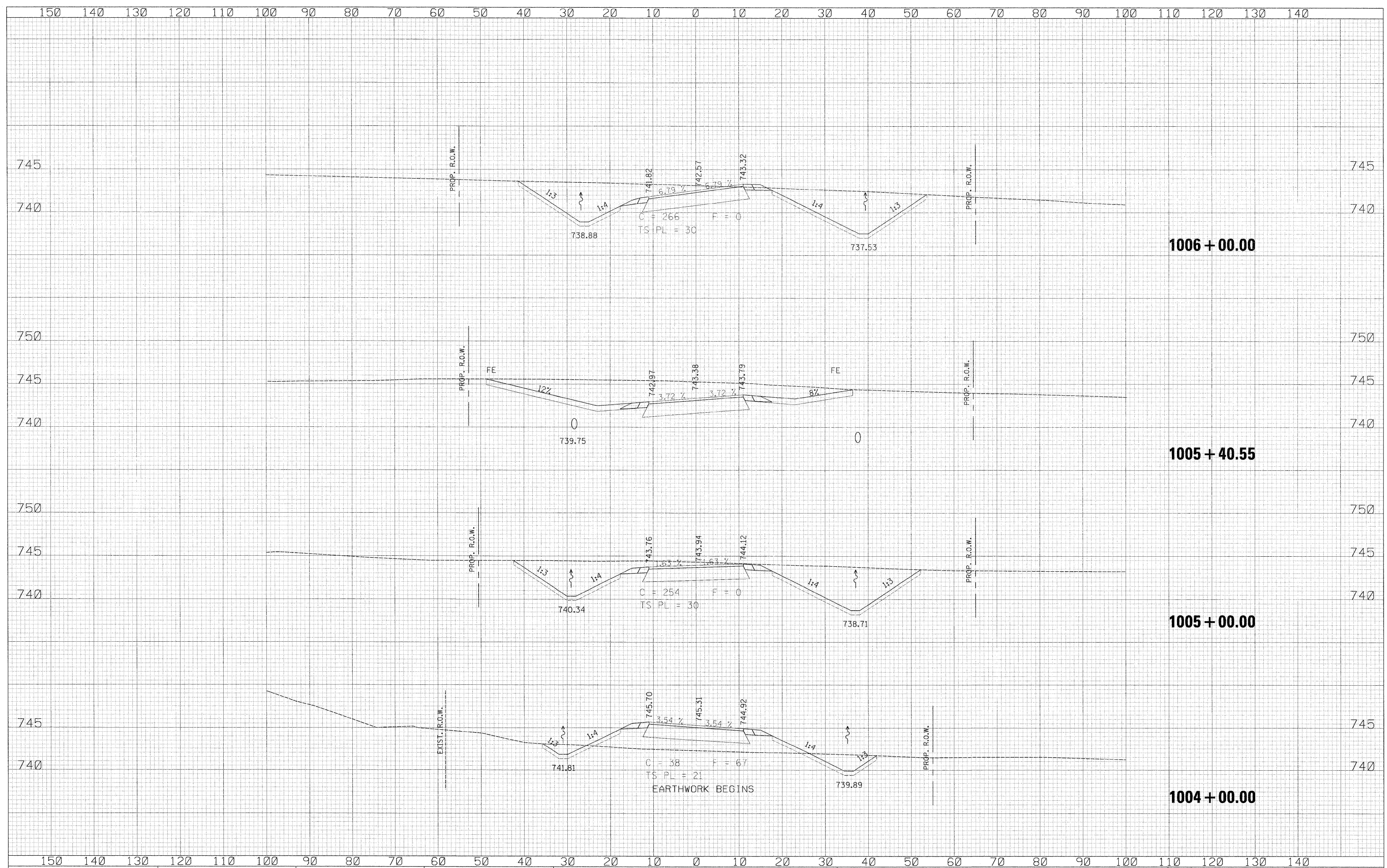


150	140	130	120	110	100	90	80	70	60	50	40	30	20	10	0	10	20	30	40	50	60	70	80	90	100	110	120	130	140														
USER NAME = zulkowsd															DESIGNED RDT					REVISED -					FRONTAGE ROAD A					F.A.P. RTE.		SECTION		COUNTY		TOTAL SHEETS		SHEET NO.					
PLOT SCALE = 10,000.00' / IN.															DRAWN RDT					REVISED -					CROSS SECTIONS					734		77-2-2 & 77-2B-1		WINNEBAGO		530		510					
PLOT DATE = 2/2/2011															CHECKED GC					REVISED -					SCALE: 1" = 100'					SHEET NO. 510 OF 530 SHEETS					STA. 142+00.00 TO STA. 145+00.00					CONTRACT NO. 64813		ILLINOIS FED. AID PROJECT	
DATE 01-14-11															REVISED -					STATE OF ILLINOIS																							
															DEPARTMENT OF TRANSPORTATION																												

\\projects\11254\segment 1\sheet\civil\section\0264813-sht-xaht-fr-a2.dgn

DATE	
BY	
DESIGNED	
PLOTTED	
TEMPLATE	
AREAS CHECKED	
FINAL SURVEY	
NOTE BOOK	
NO.	

DATE	
BY	
DESIGNED	
PLOTTED	
TEMPLATE	
AREAS CHECKED	
ORIGINAL SURVEY	
NOTE BOOK	
NO.	




USER NAME = zulkowad	DESIGNED RDT	REVISED -	STATE OF ILLINOIS DEPARTMENT OF TRANSPORTATION	FRONTAGE ROAD B1		F.A.P. RTE.	SECTION	COUNTY	TOTAL SHEETS	SHEET NO.
PLOT SCALE = 10.0000' / IN.	DRAWN RDT	REVISED -		CROSS SECTIONS		734	77-2-2 & 77-2B-1	WINNEBAGO	530	511
PLOT DATE = 2/2/2011	CHECKED GC	REVISED -		SCALE: H:V = 1:10		SHEET NO. 511 OF 530 SHEETS		STA. 1004+00.00 TO STA. 1006+00.00		CONTRACT NO. 64813
	DATE 01-14-11	REVISED -					ILLINOIS FED. AID PROJECT			

\\projects\11254\segment 1\sheet\civil\section\0264813\sheet\ssht-FR-31.dgn

DATE	
BY	
FINAL SURVEY	
NOTE BOOK	
NO.	

DATE	
BY	
ORIGINAL SURVEY	
NOTE BOOK	
NO.	

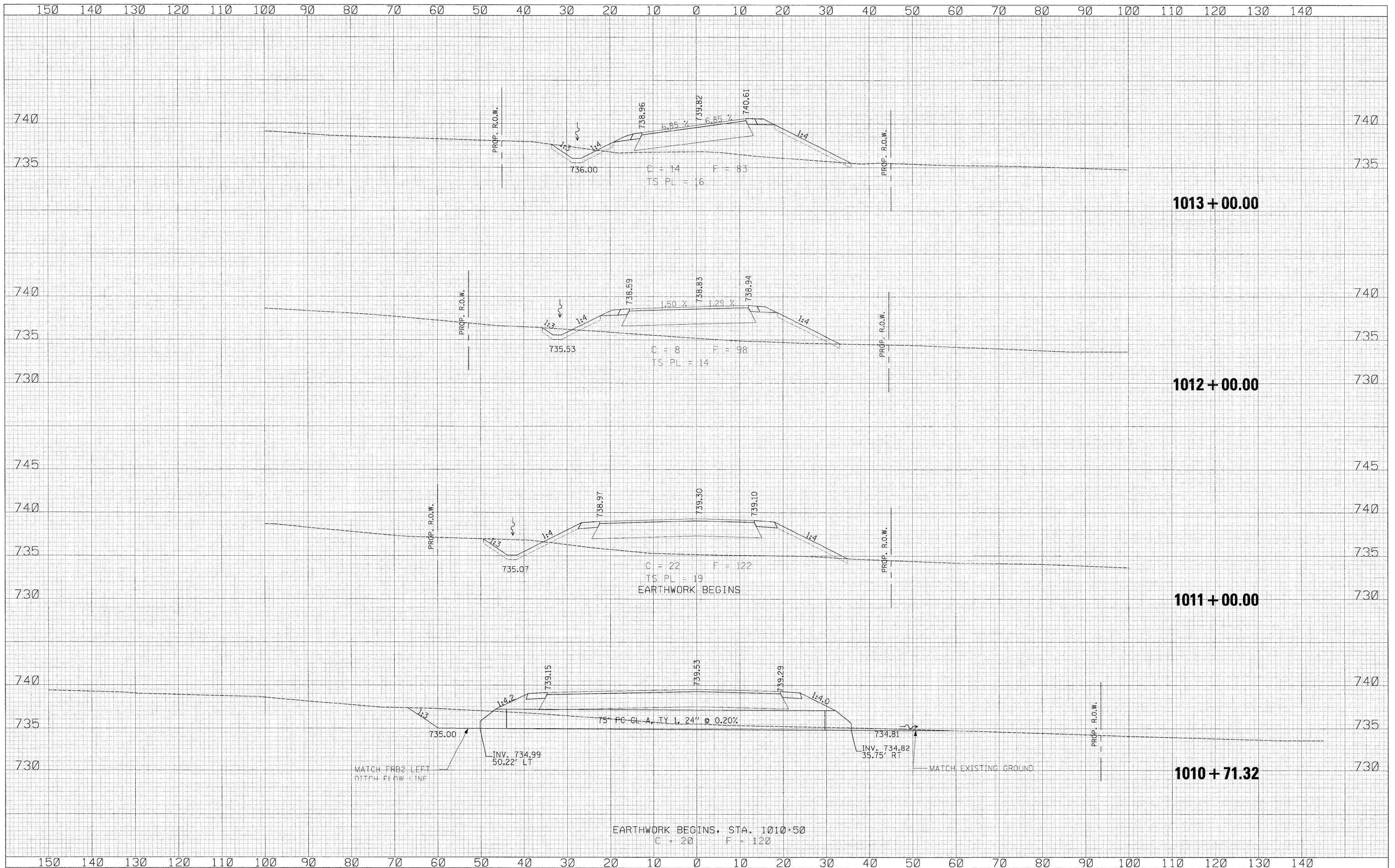


USER NAME = zshkward	DESIGNED RDT	REVISED -	STATE OF ILLINOIS DEPARTMENT OF TRANSPORTATION	FRONTAGE ROAD B1 CROSS SECTIONS		F.A.P. RTE.	SECTION	COUNTY	TOTAL SHEETS	SHEET NO.
PLLOT SCALE = 10.0000' / IN.	DRAWN RDT	REVISED -		SCALE: 1" = 10'	SHEET NO. 512 OF 530 SHEETS	734	77-2-2 & 77-2B-1	WINNEBAGO	530	512
PLLOT DATE = 2/2/2011	CHECKED GC	REVISED -		STA. 1007+00.00 TO STA. 1009+31.97	CONTRACT NO. 64813		ILLINOIS FED. AID PROJECT			

\\projects\11254\segment 1\sheet\civil\section\0264013-sht-xsh-t-FR-B1.dgn

DATE	
BY	
FINAL SURVEY	
NO. OF SHEETS	
NOTE BOOK	
AREAS CHECKED	

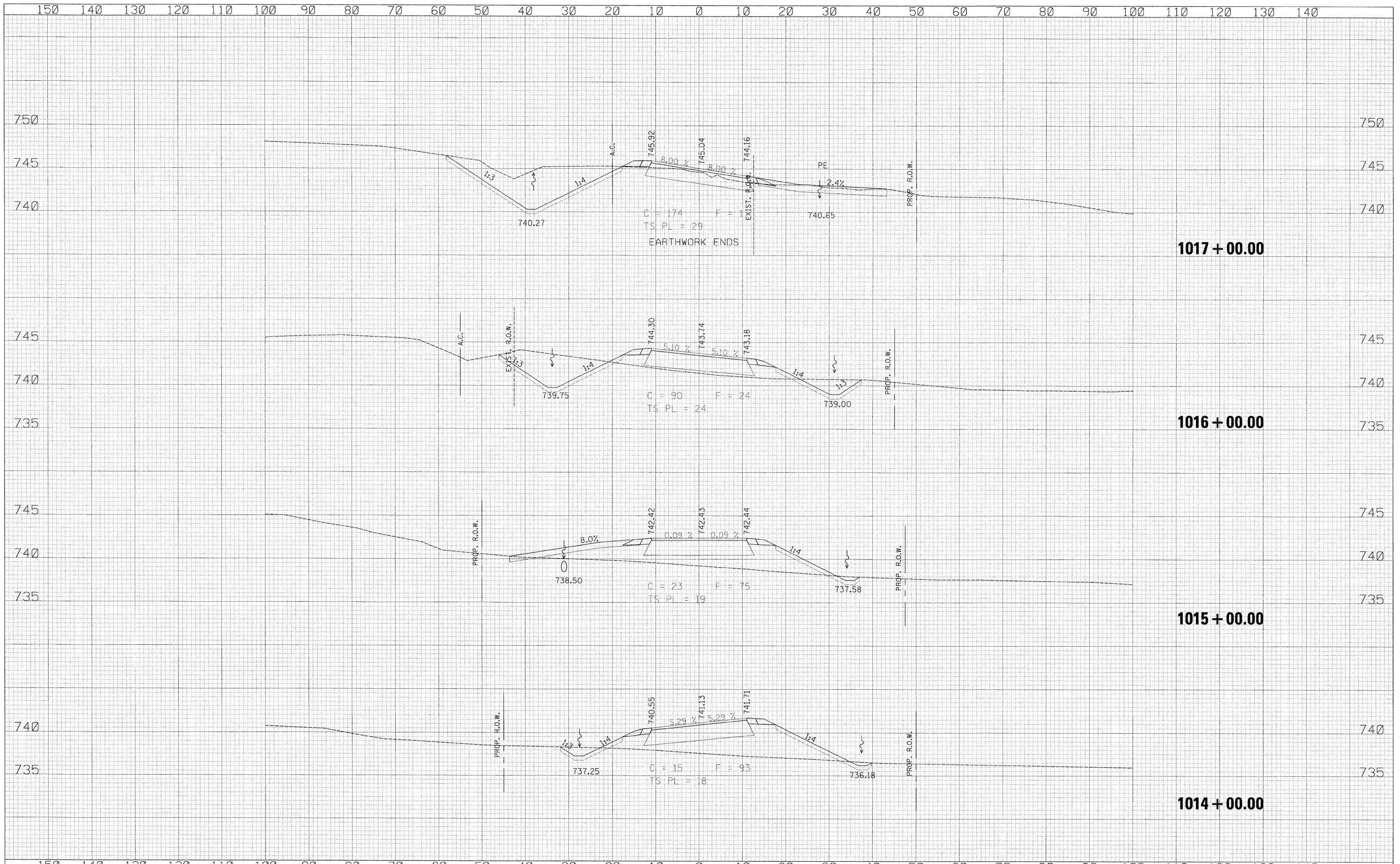
DATE	
BY	
ORIGINAL SURVEY	
NO. OF SHEETS	
NOTE BOOK	
AREAS CHECKED	



USER NAME = zu.kowad	DESIGNED RDT	REVISED -	STATE OF ILLINOIS DEPARTMENT OF TRANSPORTATION	FRONTAGE ROAD B2		F.A.P. RTE	SECTION	COUNTY	TOTAL SHEETS	SHEET NO.	
PLOT SCALE = 10.0000' / 1"	DRAWN RDT	REVISED -		734	77-2-2 & 77-28-1	WINNEBAGO	530	513			
PLOT DATE = 2/2/2011	CHECKED GC	REVISED -		SCALE: 1/2" = 10'		SHEET NO. 513 OF 530 SHEETS		STA. 1010+71.32 TO STA. 1013+00.00		CONTRACT NO. 64813	
DATE 01-14-11	DATE 01-14-11	REVISED -		ILLINOIS FED. AID PROJECT							

DATE	
BY	
FINAL SURVEY	SURVEYED
NOTE BOOK	PLOTTED
NO.	TEMPLATE
	AREAS CHECKED

DATE	
BY	
ORIGINAL SURVEY	SURVEYED
NOTE BOOK	PLOTTED
NO.	TEMPLATE
	AREAS CHECKED

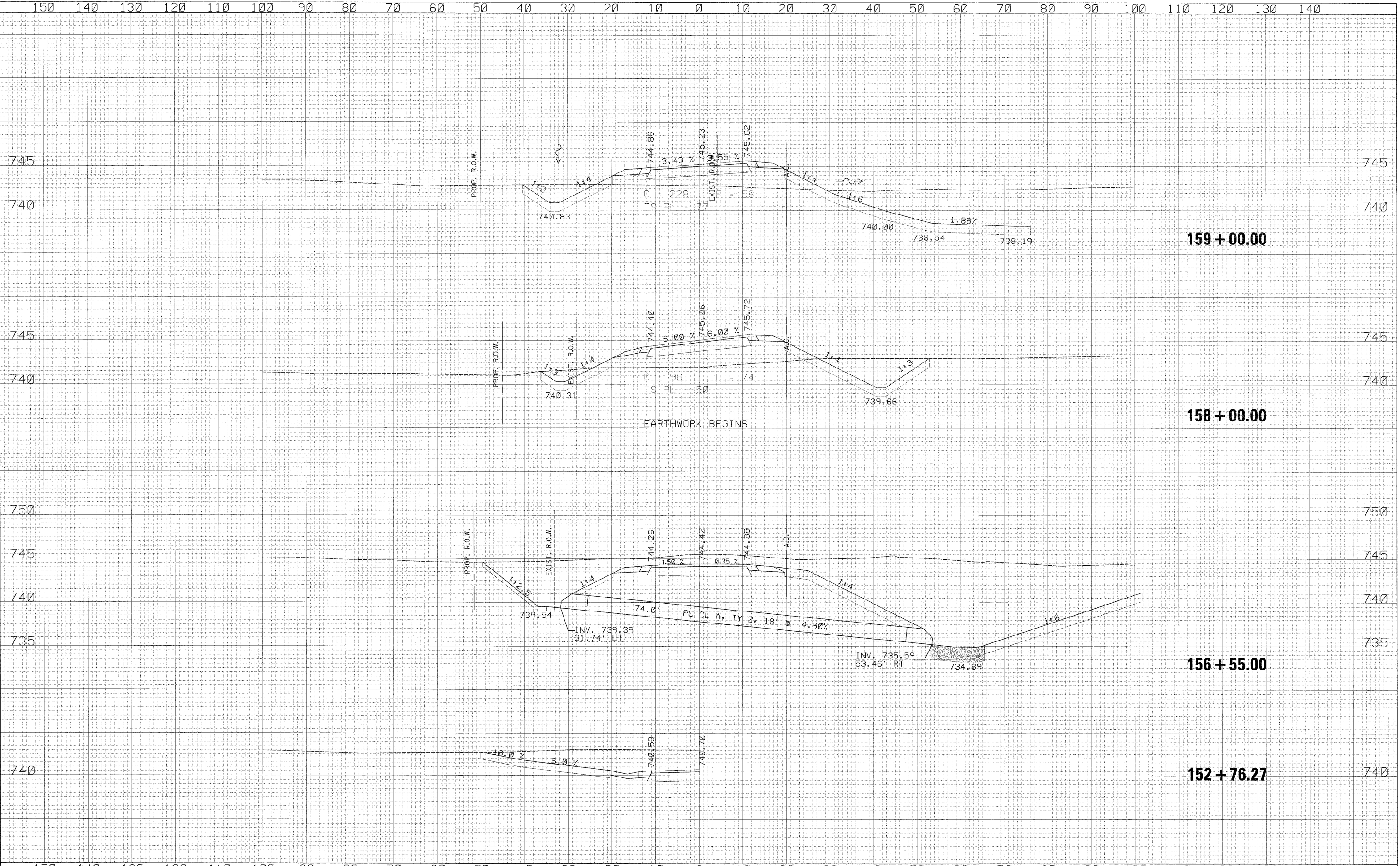


USER NAME = zulkowd	DESIGNED RDT	REVISED -	STATE OF ILLINOIS DEPARTMENT OF TRANSPORTATION	FRONTAGE ROAD B2 CROSS SECTIONS		F.A.P. RTE.	SECTION	COUNTY	TOTAL SHEETS	SHEET NO.	
PLOT SCALE = 10,000' / IN.	DRAWN RDT	REVISED -		SCALE: 1" = 100'	SHEET NO. 514 OF 530 SHEETS	STA. 1014+00.00 TO STA. 1017+00.00	734	77-2-2 & 77-2B-1	WINNEBAGO	530	514
PLOT DATE = 2/2/2011	CHECKED GC	REVISED -		ILLINOIS FED. AID PROJECT		CONTRACT NO. 64813					
DATE 01-14-11		REVISED -									

\\projects\11204\segment 1\sheet\civil\section\1026481\sheet\ssht-FR-B2.dgn

DATE	BY	DESIGNED	CHECKED	PLOTTED	NO.

DATE	BY	DESIGNED	CHECKED	PLOTTED	NO.

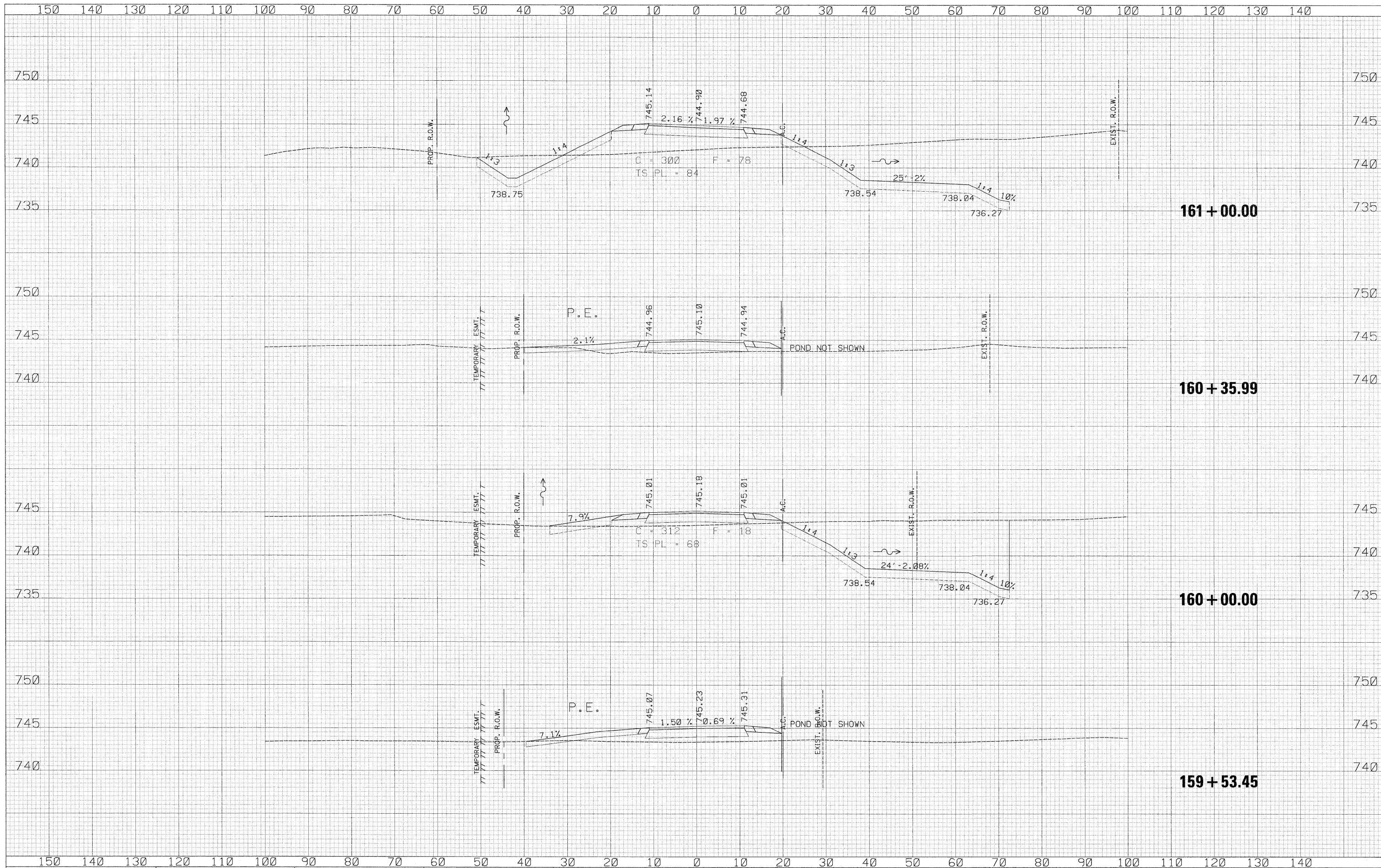


150 140 130 120 110 100 90 80 70 60 50 40 30 20 10 0 10 20 30 40 50 60 70 80 90 100 110 120 130 140																					
USER NAME = zulkowad		DESIGNED RDT	REVISD -	STATE OF ILLINOIS DEPARTMENT OF TRANSPORTATION										FRONTAGE ROAD C CROSS SECTIONS			F.A.P. RTE.	SECTION	COUNTY	TOTAL SHEETS	SHEET NO.
PLOT SCALE = 10,0000' / IN.		DRAWN RDT	REVISD -											734	77-2-2 & 77-2B-1	WINNEBAGO	530	515			
PLOT DATE = 2/2/2011		CHECKED GC	REVISD -											SCALE: 1" = 10'				SHEET NO. 515 OF 530 SHEETS		STA. 152+76.27 TO STA. 159+00.00	
		DATE 01-14-11	REVISD -																		

\\projects\11254\segment 1\sheet\civil\section\10264813\sheet-FR-C.dgn

DATE	
BY	
DESIGNED	
DRAWN	
CHECKED	
DATE	
REVISIONS	
NO. E. BOOK	
NO. SHEET	
AREAS CHECKED	

DATE	
BY	
DESIGNED	
DRAWN	
CHECKED	
DATE	
REVISIONS	
NO. E. BOOK	
NO. SHEET	
AREAS CHECKED	

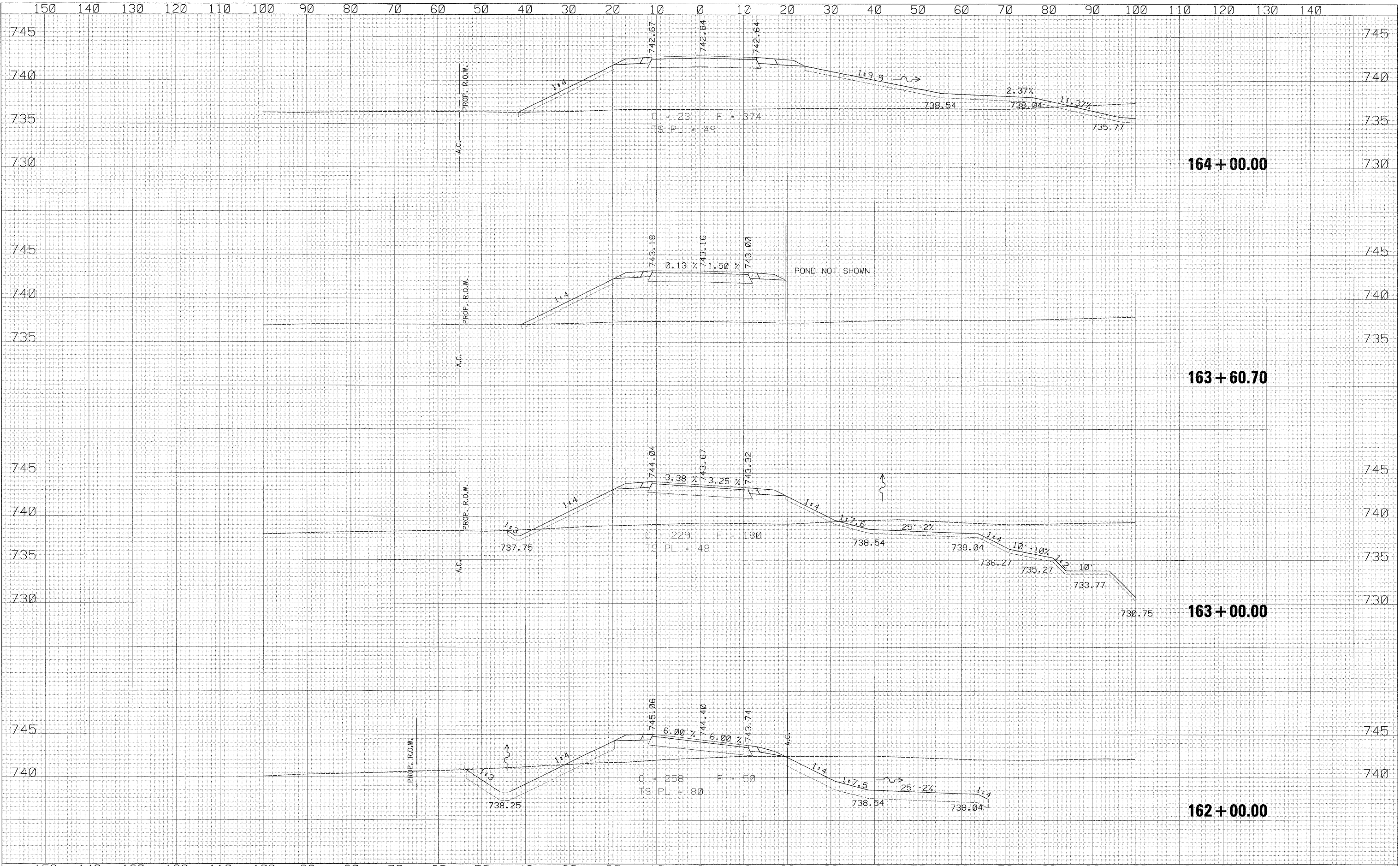


150	140	130	120	110	100	90	80	70	60	50	40	30	20	10	0	10	20	30	40	50	60	70	80	90	100	110	120	130	140									
USER NAME = zulkowad DESIGNED RDT DRAWN RDT CHECKED GC DATE 01-14-11															REVISIONS REVISED - REVISED - REVISED - REVISED -										STATE OF ILLINOIS DEPARTMENT OF TRANSPORTATION FRONTAGE ROAD C CROSS SECTIONS SCALE: H:V = 1":10' SHEET NO. 516 OF 530 SHEETS STA. 159+53.45 TO STA. 161+00.00										F.A.P. RTE. 734 SECTION 77-2-2 & 77-2B-1 COUNTY WINNEBAGO TOTAL SHEETS 530 SHEET NO. 516 CONTRACT NO. 64813 ILLINOIS FED. AID PROJECT			

\\projects\11254\segment 1\sheet\civil\section\0264813\sheet\ssht-FR-C.dgn

DATE	
BY	
SURVEY	
NOTE BOOK	
NO.	
AREAS CHECKED	

DATE	
BY	
SURVEY	
NOTE BOOK	
NO.	
AREAS CHECKED	

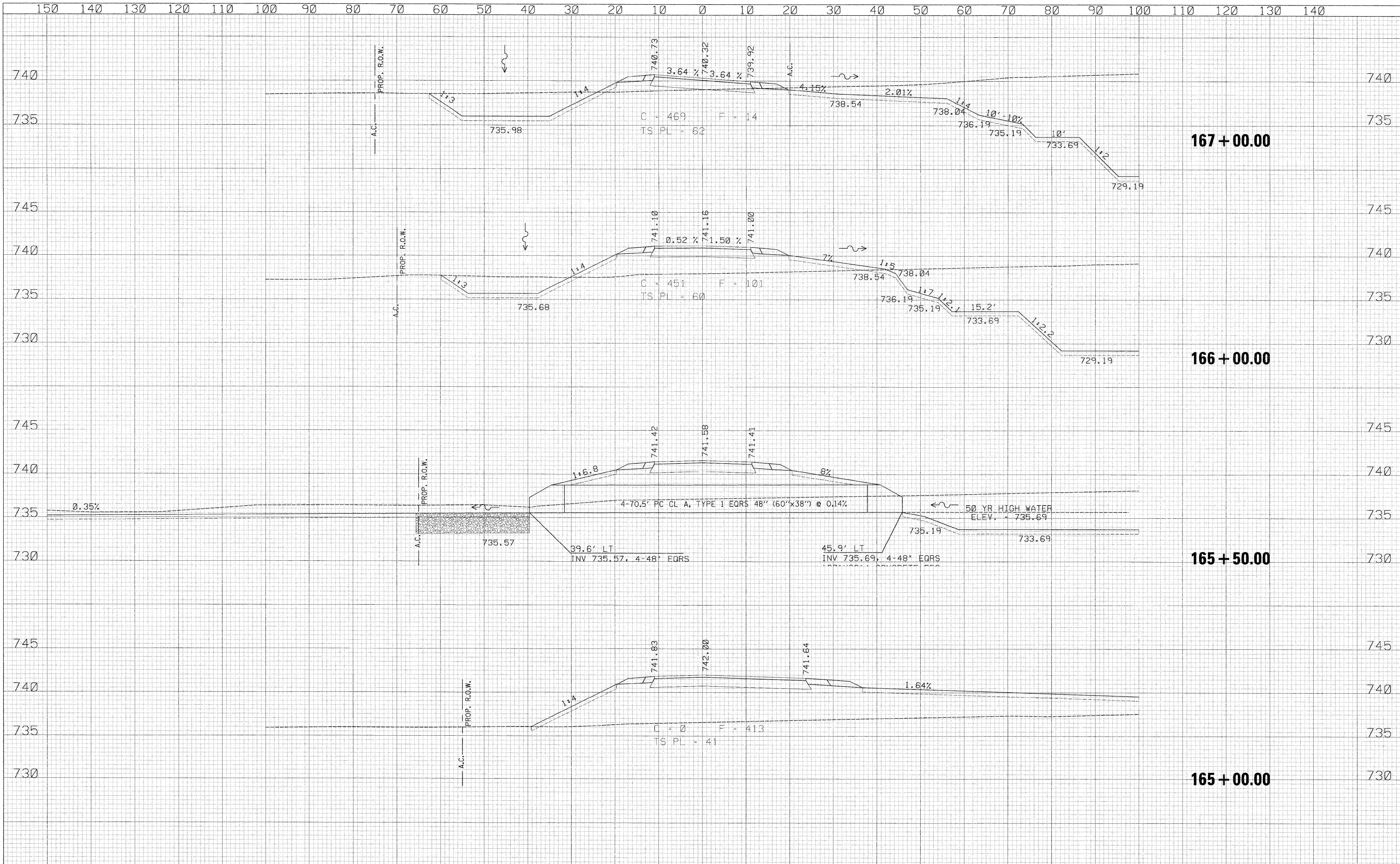


USER NAME = zulkownd	DESIGNED RDT	REVISED -	STATE OF ILLINOIS DEPARTMENT OF TRANSPORTATION	FRONTAGE ROAD C		F.A.P. RTE.	SECTION	COUNTY	TOTAL SHEETS	SHEET NO.	
PLOT SCALE = 10.0000 "/> <td>DRAWN RDT</td> <td>REVISED -</td> <td>SCALE: 1" = 10'</td> <td>SHEET NO. 517 OF 530 SHEETS</td> <td>STA. 162+00.00 TO STA. 164+00.00</td> <td>734</td> <td>77-2-2 & 77-2B-1</td> <td>WINNEBAGO</td> <td>530</td> <td>517</td>	DRAWN RDT	REVISED -		SCALE: 1" = 10'	SHEET NO. 517 OF 530 SHEETS	STA. 162+00.00 TO STA. 164+00.00	734	77-2-2 & 77-2B-1	WINNEBAGO	530	517
PLOT DATE = 2/2/2011	CHECKED GC	REVISED -		ILLINOIS FED. AID PROJECT		CONTRACT NO. 64813					
	DATE 01-14-11	REVISED -									

\\projects\11254\segment 1\sheet\civil\section\0264813-aht-xsh-t-PP-C.dgn

DATE	
BY	
FINAL SURVEY	
SURVEYED	
PLOTTED	
NOTE BOOK	
NO.	
AREAS CHECKED	

DATE	
BY	
ORIGINAL SURVEY	
SURVEYED	
PLOTTED	
NOTE BOOK	
NO.	
AREAS CHECKED	



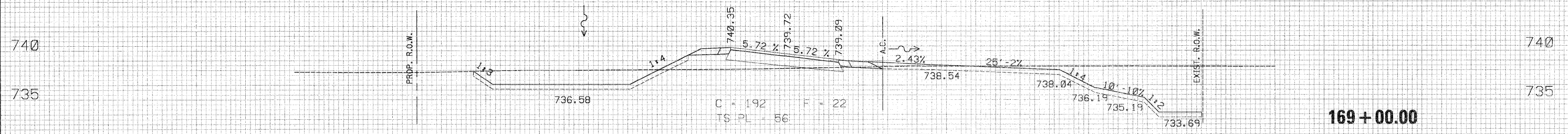
150	140	130	120	110	100	90	80	70	60	50	40	30	20	10	0	10	20	30	40	50	60	70	80	90	100	110	120	130	140											
USER NAME = zulkowsd DESIGNED RDT DRAWN RDT CHECKED GC DATE 01-14-11													REVISED - REVISED - REVISED - REVISED -			STATE OF ILLINOIS DEPARTMENT OF TRANSPORTATION											FRONTAGE ROAD C CROSS SECTIONS				F.A.P. RT#. 734		SECTION 77-2-2 & 77-2B-1		COUNTY WINNEBAGO		TOTAL SHEETS 530		SHEET NO. 518	
PLOT SCALE = 10.0000' / IN. PLOT DATE = 2/2/2011													SCALE: H: 1" = 10', V: 1" = 10' SHEET NO. 518 OF 530 SHEETS STA. 165+00.00 TO STA. 167+00.00											CONTRACT NO. 64813 ILLINOIS FED. AID PROJECT																

\\projects\11254\segment 1\sheet\civil\section\0264813-sh1-xsh1-FR-C.dgn

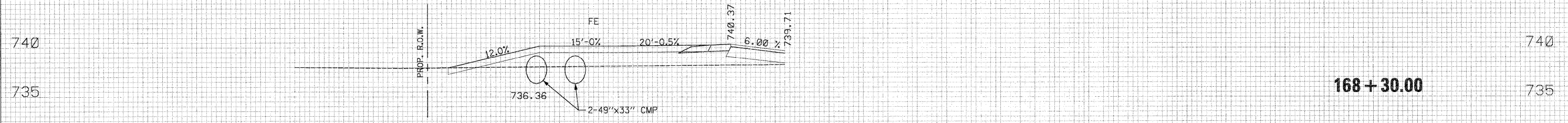
150 140 130 120 110 100 90 80 70 60 50 40 30 20 10 0 10 20 30 40 50 60 70 80 90 100 110 120 130 140

DATE	
BY	
CHECKED	
DESIGNED	
DRAWN	
NOTED	
NO.	

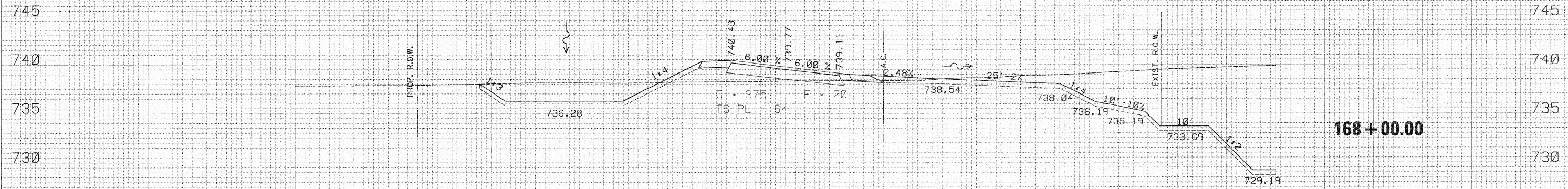
DATE	
BY	
CHECKED	
DESIGNED	
DRAWN	
NOTED	
NO.	



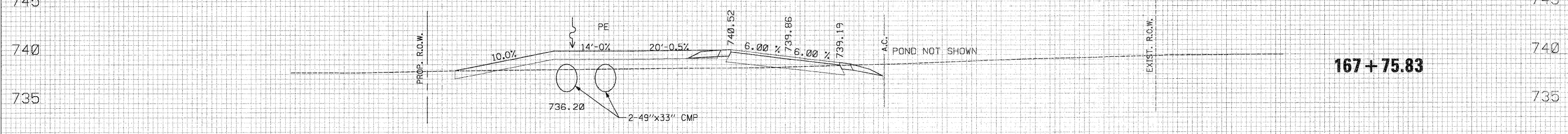
169+00.00



168+30.00



168+00.00



167+75.83

150 140 130 120 110 100 90 80 70 60 50 40 30 20 10 0 10 20 30 40 50 60 70 80 90 100 110 120 130 140

USER NAME	thompson
PROJECT	FRONTAGE ROAD C
DATE	01-14-11

DESIGNED	RD
DRAWN	RD
CHECKED	GC
DATE	01-14-11

REVISED	
REVISED	
REVISED	
REVISED	

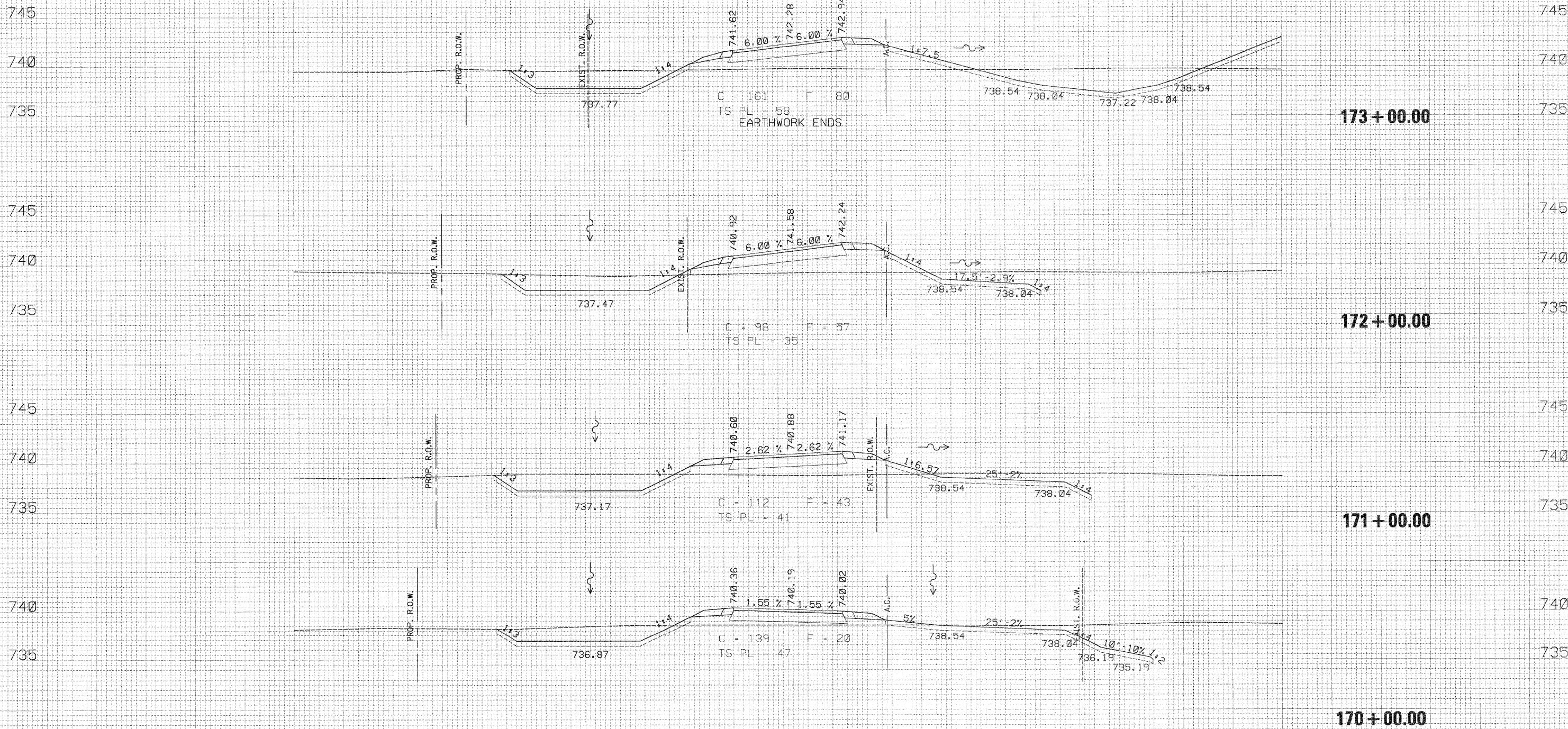
STATE OF ILLINOIS
DEPARTMENT OF TRANSPORTATION

FRONTAGE ROAD C
CROSS SECTIONS
SCALE: 1/4" = 10'
SHEET NO. 519 OF 530 SHEETS
STA. 167+75.83 TO STA. 170+00.00

F.A.P. RTE.	SECTION	COUNTY	TOTAL SHEETS	SHEET NO.
734	77-2-2 & 77-2B-1	WINNEBAGO	530	519
				CONTRACT NO. 64813
ILLINOIS FED. AID PROJECT				

\\projects\11254\Segment 1\sheet\Civil\section\10264813-shr-xsh1-FR-C.dgn

150 140 130 120 110 100 90 80 70 60 50 40 30 20 10 0 10 20 30 40 50 60 70 80 90 100 110 120 130 140



BY	DATE
DESIGNED	
DRAWN	
CHECKED	
REVISIONS	
NO.	

BY	DATE
DESIGNED	
DRAWN	
CHECKED	
REVISIONS	
NO.	

150 140 130 120 110 100 90 80 70 60 50 40 30 20 10 0 10 20 30 40 50 60 70 80 90 100 110 120 130 140

USER NAME	thompson
DESIGNED	RD
DRAWN	RD
CHECKED	GC
DATE	01-14-11

REVISED	
REVISED	
REVISED	
REVISED	

STATE OF ILLINOIS
 DEPARTMENT OF TRANSPORTATION

FRONTAGE ROAD C
 CROSS SECTIONS

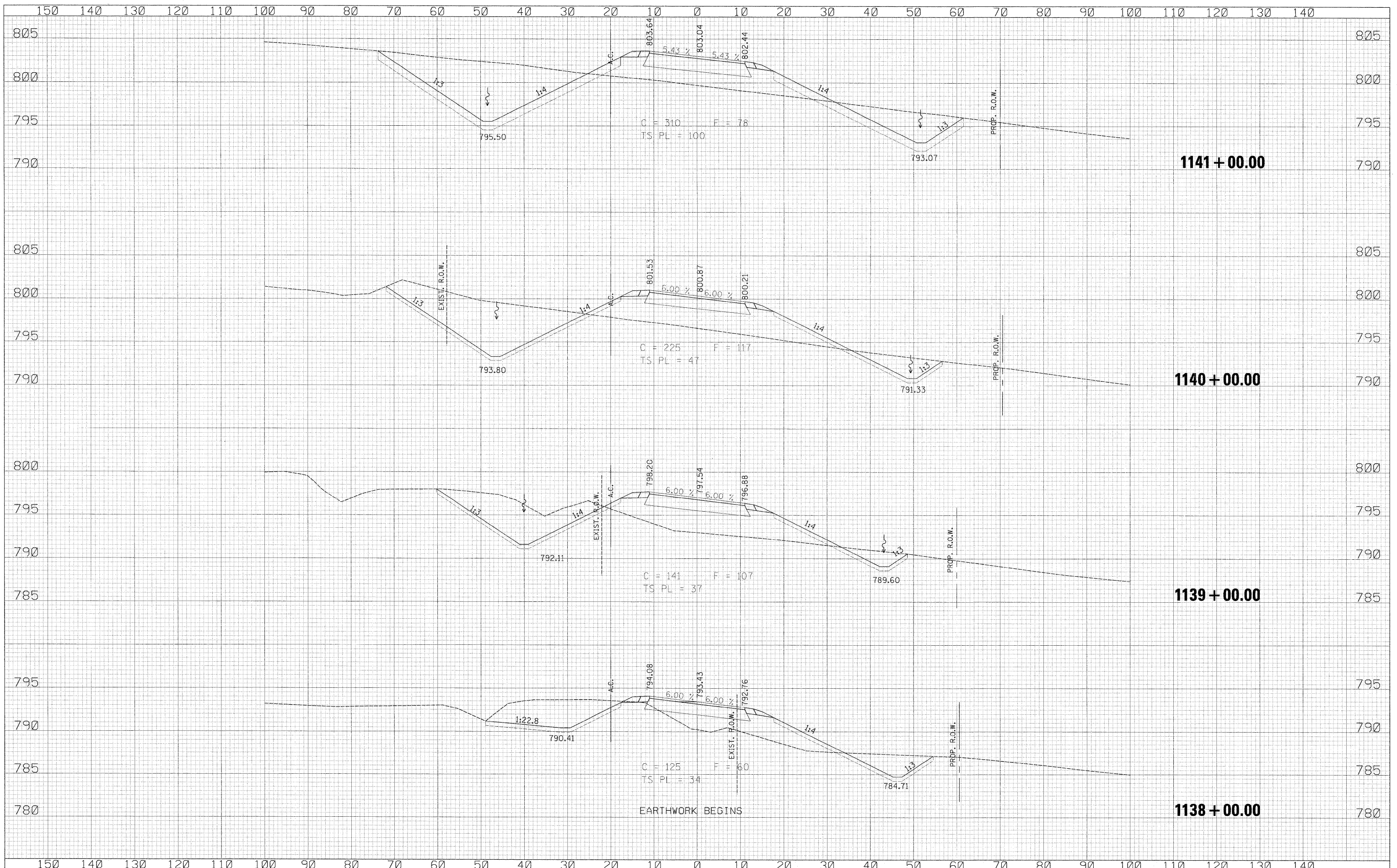
SCALE: H:V = 1:10 SHEET NO. 520 OF 530 SHEETS STA. 171+00.00 TO STA. 173+00.00

F.A.P. RTE.	SECTION	COUNTY	TOTAL SHEETS	SHEET NO.
734	77-2-2 & 77-2B-1	WINNEBAGO	530	520
CONTRACT NO. 64813				
ILLINOIS FED. AID PROJECT				

\\projects\11204\segment\1\sheet\1\1\section\1\254813-520\sheet-PR-C.dgn

DATE	
BY	
FINAL SURVEY	
SURVEY	
NOTE BOOK	
TEMPLATE	
AREAS CHECKED	
NO.	

DATE	
BY	
ORIGINAL SURVEY	
SURVEY	
NOTE BOOK	
TEMPLATE	
AREAS CHECKED	
NO.	

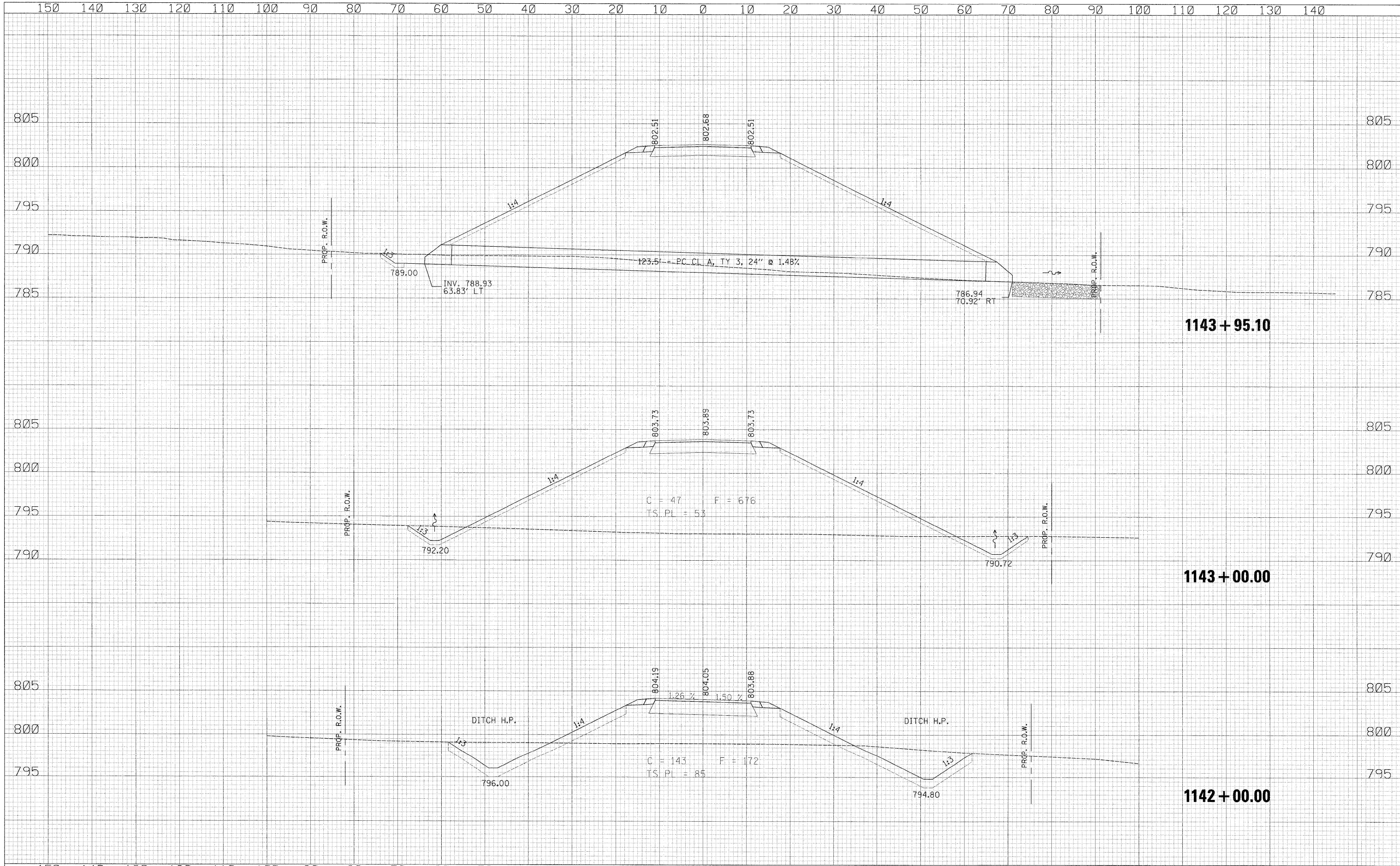


150	140	130	120	110	100	90	80	70	60	50	40	30	20	10	0	10	20	30	40	50	60	70	80	90	100	110	120	130	140												
USER NAME = zulkowad DESIGNED RDT DRAWN RDT CHECKED GC DATE 01-14-11														REVISED - REVISED - REVISED - REVISED -				STATE OF ILLINOIS DEPARTMENT OF TRANSPORTATION										FRONTAGE ROAD D CROSS SECTIONS				F.A.P. RTE. 734		SECTION 77-2-2 & 77-2B-1		COUNTY WINNEBAGO		TOTAL SHEETS 530		SHEET NO. 521	
PLOT SCALE = 1/8" = 100' IN. PLOT DATE = 2/2/2011														SCALE: 1/4" = 100' SHEET NO. 521 OF 530 SHEETS										STA. 1139+00.00 TO STA. 1141+00.00				CONTRACT NO. 64813 ILLINOIS FED. AID PROJECT													

\\projects\11254\segment 1\sheet\civil\section\0264813-sht-xxsht-FR-U.dgn

DATE	
BY	
FINAL SURVEY	
SURVEY PLOTTED	
NOTE BOOK	
AREAS CHECKED	
NO.	

DATE	
BY	
ORIGINAL SURVEY	
SURVEY PLOTTED	
NOTE BOOK	
AREAS CHECKED	
NO.	

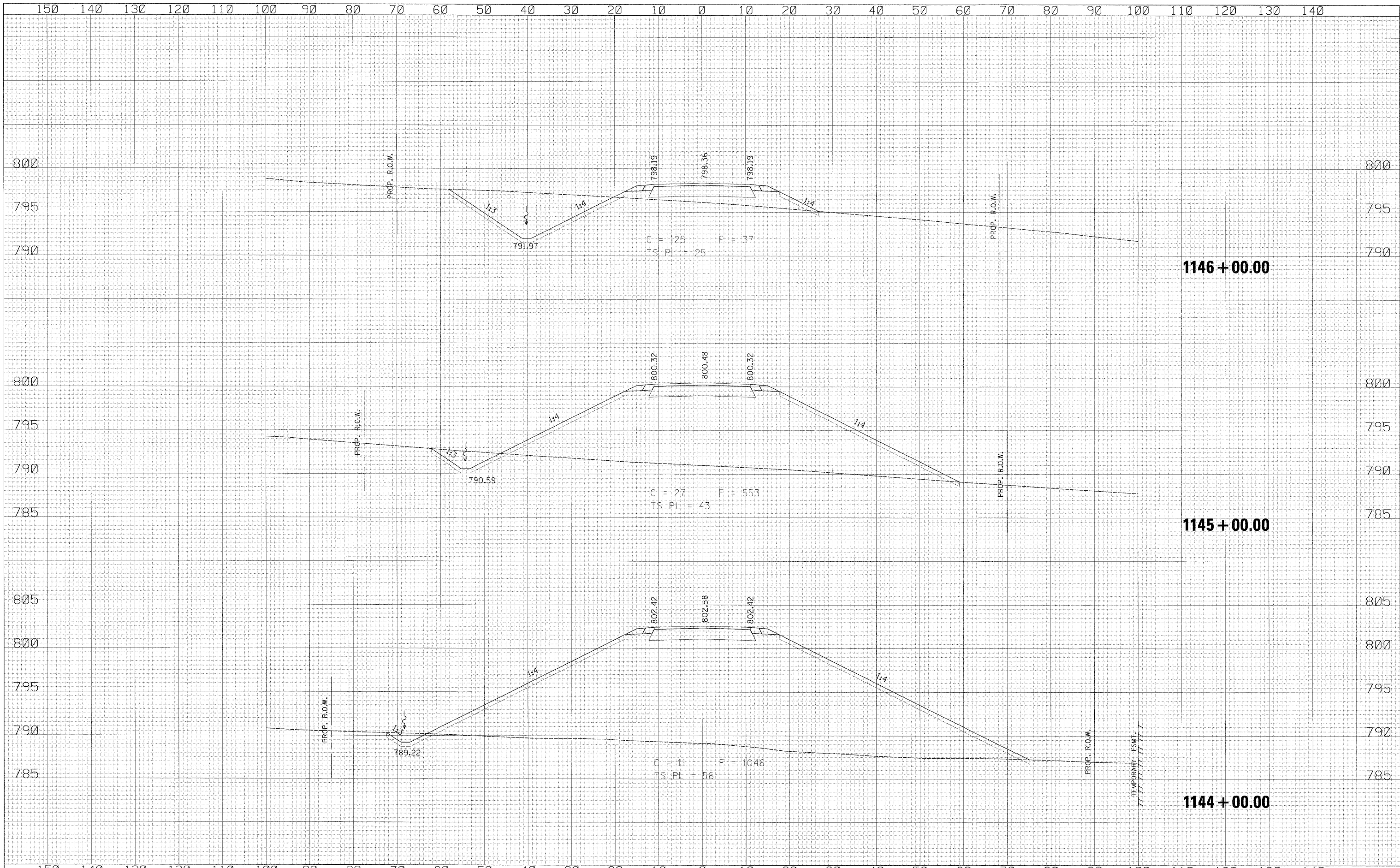


150	140	130	120	110	100	90	80	70	60	50	40	30	20	10	0	10	20	30	40	50	60	70	80	90	100	110	120	130	140																				
<table border="1"> <tr><td>USER NAME = zlkowad</td><td>DESIGNED RDT</td><td>REVISED -</td></tr> <tr><td>DRAWN RDT</td><td>REVISED -</td><td></td></tr> <tr><td>CHECKED GC</td><td>REVISED -</td><td></td></tr> <tr><td>DATE 01-14-11</td><td>REVISED -</td><td></td></tr> </table>														USER NAME = zlkowad	DESIGNED RDT	REVISED -	DRAWN RDT	REVISED -		CHECKED GC	REVISED -		DATE 01-14-11	REVISED -		STATE OF ILLINOIS DEPARTMENT OF TRANSPORTATION										FRONTAGE ROAD D CROSS SECTIONS				F.A.P. RTE. 734		SECTION 77-2-2 & 77-2B-1		COUNTY WINNEBAGO		TOTAL SHEETS 530 SHEET NO. 522		CONTRACT NO. 64813	
USER NAME = zlkowad	DESIGNED RDT	REVISED -																																															
DRAWN RDT	REVISED -																																																
CHECKED GC	REVISED -																																																
DATE 01-14-11	REVISED -																																																
SCALE: 1/4" = 10' SHEET NO. 522 OF 530 SHEETS														STA. 1142+00.00 TO STA. 1143+95.10				ILLINOIS FED. AID PROJECT																															

3:\projects\11254\segment 1\sheet\civil\section\0264813-akt-xssht-FR-D.dgn

DATE	
BY	
FINAL SURVEY	
SURVEYED	
PLOTTED	
NOTE BOOK	
AREAS CHECKED	
NO.	

DATE	
BY	
ORIGINAL SURVEY	
SURVEYED	
PLOTTED	
NOTE BOOK	
AREAS CHECKED	
NO.	

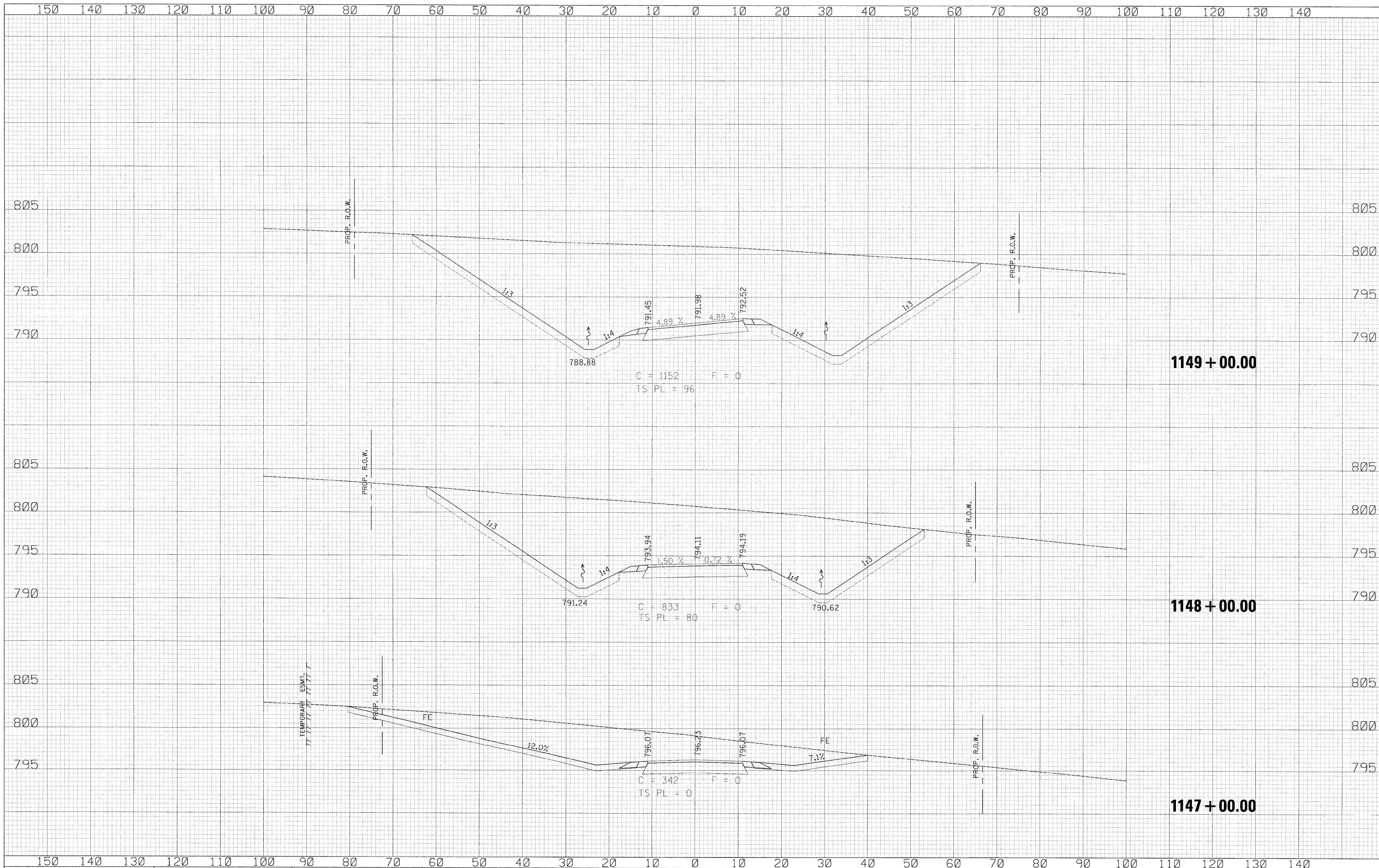


150	140	130	120	110	100	90	80	70	60	50	40	30	20	10	0	10	20	30	40	50	60	70	80	90	100	110	120	130	140				
USER NAME = zulkowd DESIGNED RDT DRAWN RDT CHECKED GC DATE 01-14-11														REVISIONS - - -				STATE OF ILLINOIS DEPARTMENT OF TRANSPORTATION										FRONTAGE ROAD D CROSS SECTIONS				F.A.P. RTE. 734 SECTION 77-2-2 & 77-2B-1 COUNTY WINNEBAGO TOTAL SHEETS 530 SHEET NO. 523 CONTRACT NO. 64813	
PLOT SCALE = 10.0000' / IN. PLOT DATE = 2/2/2011														SCALE: 1/2" = 10' SHEET NO. 523 OF 530 SHEETS STA. 1144+00.00 TO STA. 1146+00.00										ILLINOIS FED. AID PROJECT									

\\projects\11254\segment 1\sheet\civil\section\0264813-sht-xssht-FR-D.dgn

DATE	
BY	
FINAL SURVEY	
SUPERVISED	
NOTED	
NOTE BOOK	
TEMP. PLATE	
AREAS CHECKED	
NO.	

DATE	
BY	
ORIGINAL SURVEY	
SUPERVISED	
NOTED	
NOTE BOOK	
TEMP. PLATE	
AREAS CHECKED	
NO.	

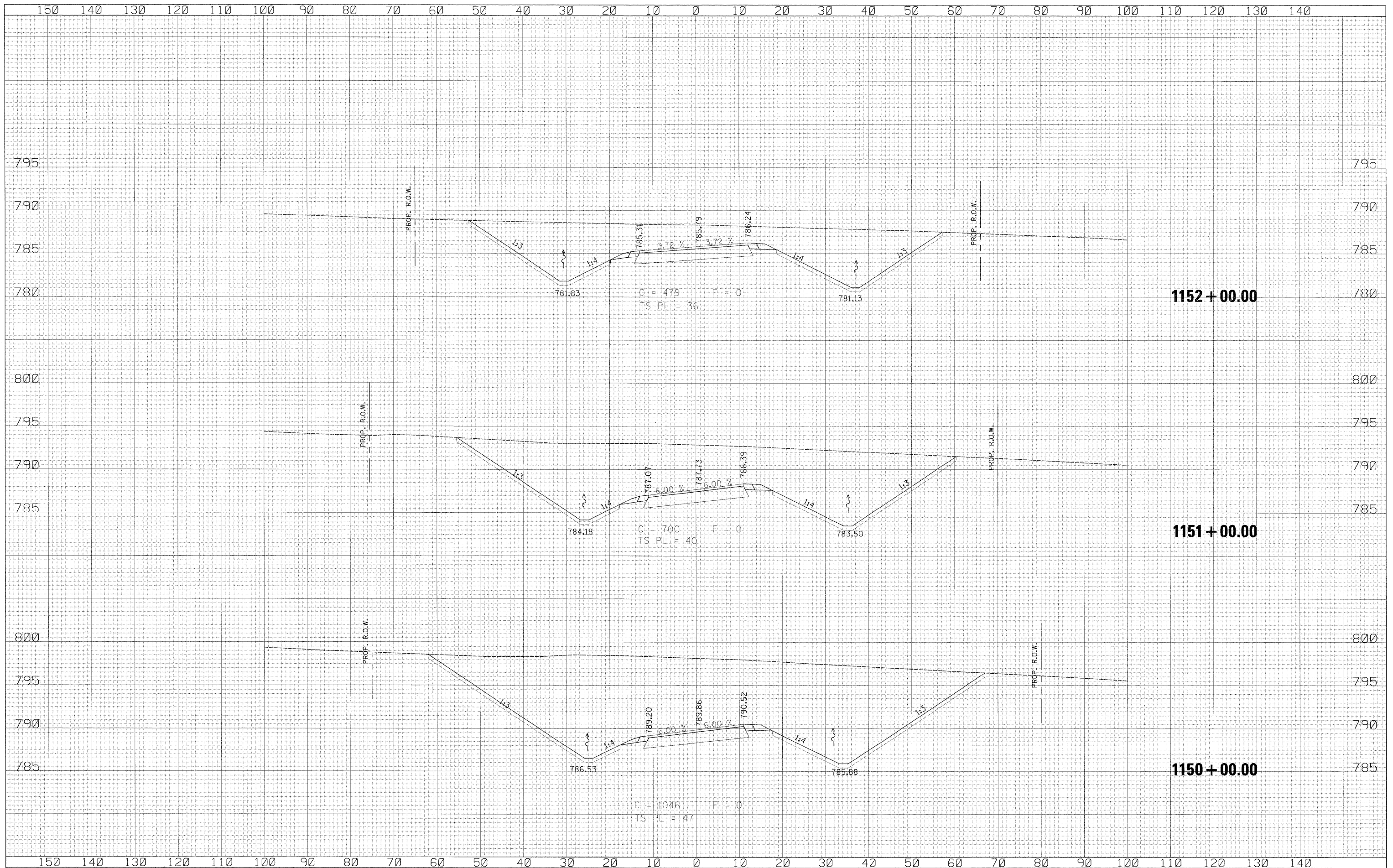


150	140	130	120	110	100	90	80	70	60	50	40	30	20	10	0	10	20	30	40	50	60	70	80	90	100	110	120	130	140												
USER NAME = zulkwed DESIGNED RDT DRAWN RDT CHECKED GC DATE 01-14-11														REVISIONS REVISED - REVISED - REVISED - REVISED -														STATE OF ILLINOIS DEPARTMENT OF TRANSPORTATION FRONTAGE ROAD D CROSS SECTIONS SCALE: 1/4" = 10' SHEET NO. 524 OF 530 SHEETS STA. 1147+00.00 TO STA. 1149+00.00										F.A.P. RTE. 734 SECTION 77-2-2 & 77-2B-1 COUNTY WINNEBAGO TOTAL SHEETS 530 SHEET NO. 524 CONTRACT NO. 64813			

\\projects\11254\segment 1\sheet\civil\section\0264813-sht-524-FR-D.dgn

DATE	
BY	
SUPERVISED	
DESIGNED	
TEMP. DATE	
AREAS CHECKED	
FINAL SURVEY	
NOTE BOOK	
NO.	

DATE	
BY	
SUPERVISED	
DESIGNED	
TEMP. DATE	
AREAS CHECKED	
ORIGINAL SURVEY	
NOTE BOOK	
NO.	

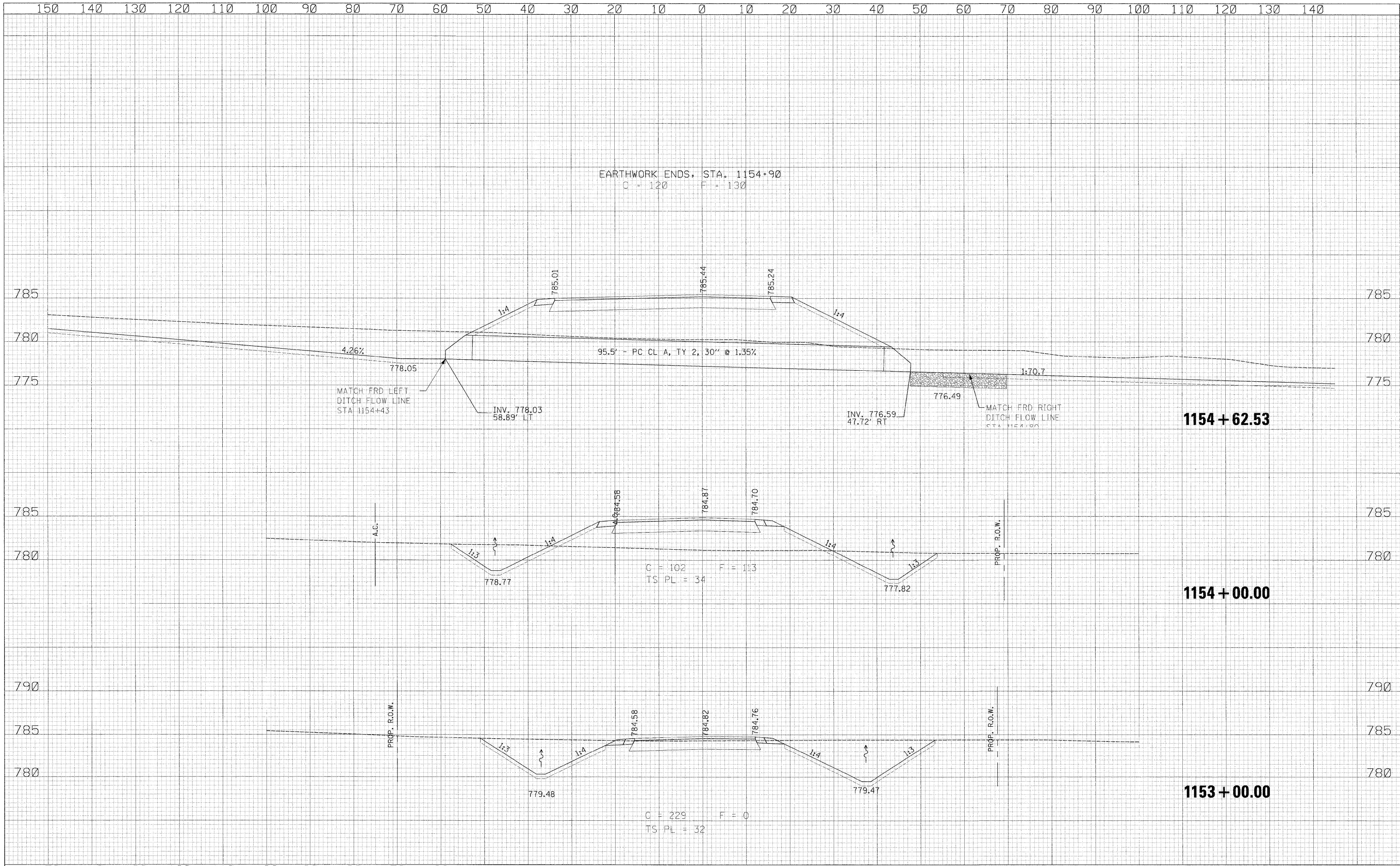


USER NAME = zulkowad	DESIGNED RDT	REVISED -	STATE OF ILLINOIS DEPARTMENT OF TRANSPORTATION	FRONTAGE ROAD D CROSS SECTIONS	F.A.P. RTE.	SECTION	COUNTY	TOTAL SHEETS	SHEET NO.
PLLOT SCALE = 10.0000' / IN.	DRAWN RDT	REVISED -			734	77-2-2 & 77-2B-1	WINNEBAGO	530	525
PLLOT DATE = 2/2/2011	CHECKED GC	REVISED -			CONTRACT NO. 64813				
PLLOT DATE = 01-14-11	DATE	REVISED -	SCALE: 1/2" = 10'		SHEET NO. 525 OF 530 SHEETS		STA. 1150+00.00 TO STA. 1152+00.00		ILLINOIS FED. AID PROJECT

\\projects\11254\segment\1\sheet\civil\section\0264813-sht-xshft-FR-D.dgn

DATE	
BY	
SURVEYED	
PLOTTED	
NOTE BOOK	
AREAS CHECKED	
NO.	

DATE	
BY	
SURVEYED	
PLOTTED	
NOTE BOOK	
AREAS CHECKED	
NO.	

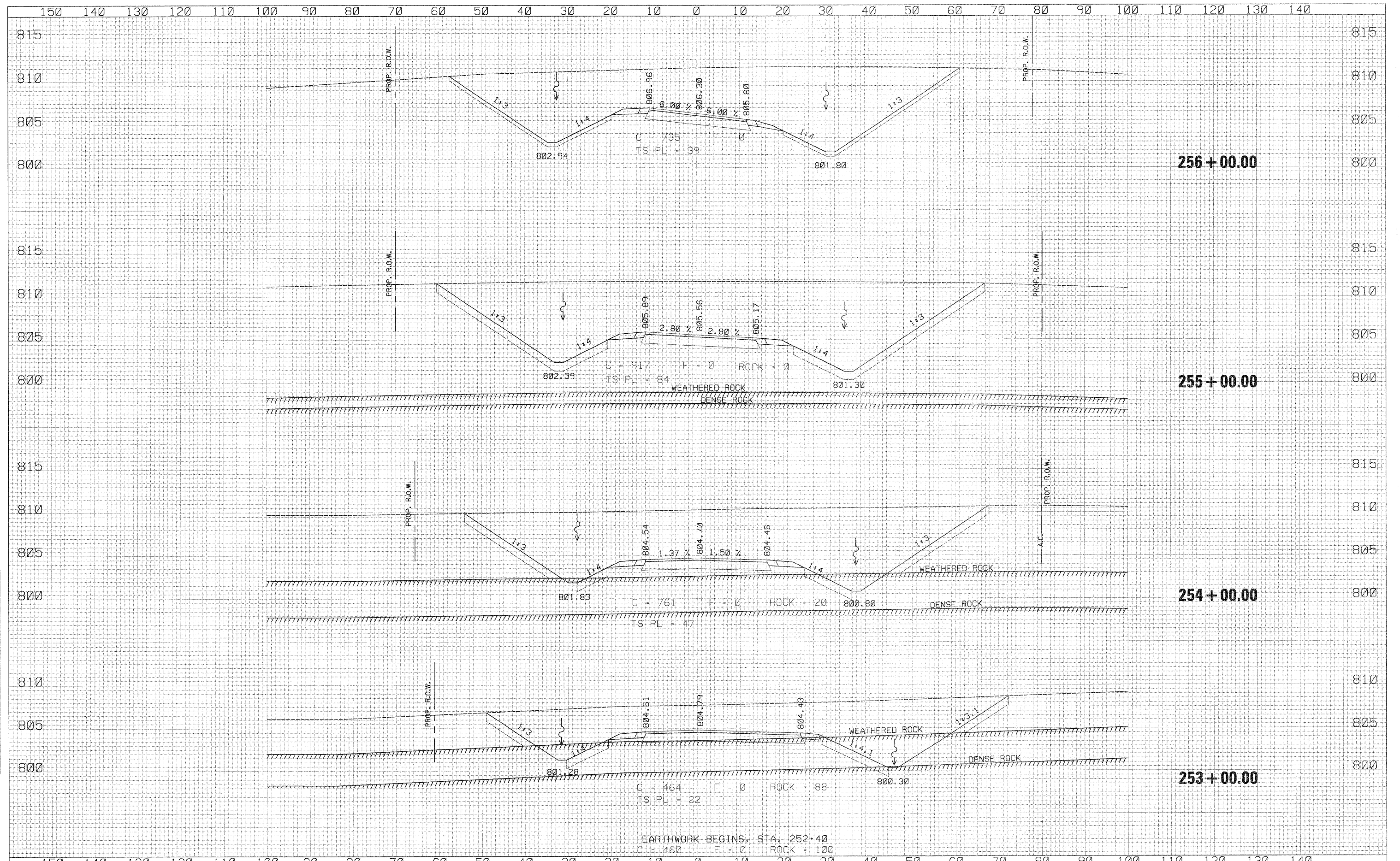


150	140	130	120	110	100	90	80	70	60	50	40	30	20	10	0	10	20	30	40	50	60	70	80	90	100	110	120	130	140								
USER NAME = zulkowsd DESIGNED RDT DRAWN RDT CHECKED GC DATE 01-14-11															REVISIONS REVISED - REVISED - REVISED - REVISED -					STATE OF ILLINOIS DEPARTMENT OF TRANSPORTATION										FRONTAGE ROAD D CROSS SECTIONS				F.A.P. RTE. 734 SECTION 77-2-2 & 77-2B-1 COUNTY WINNEBAGO TOTAL SHEETS 530 SHEET NO. 526		CONTRACT NO. 64813 ILLINOIS FED. AID PROJECT	
PLT SCALE = 10.0000' / IN. PLT DATE = 2/2/2011															SCALE: H:V = 1":10' SHEET NO. 526 OF 530 SHEETS STA. 1153+00.00 TO STA. 1155+00.00																						

\\projects\11254\segment 1\sheet\civil\section\0264813-shr-xssht-FR-D.dgn

DATE	
BY	
DESIGNED	
DRAWN	
CHECKED	
DATE	
USER NAME	

DATE	
BY	
DESIGNED	
DRAWN	
CHECKED	
DATE	
USER NAME	

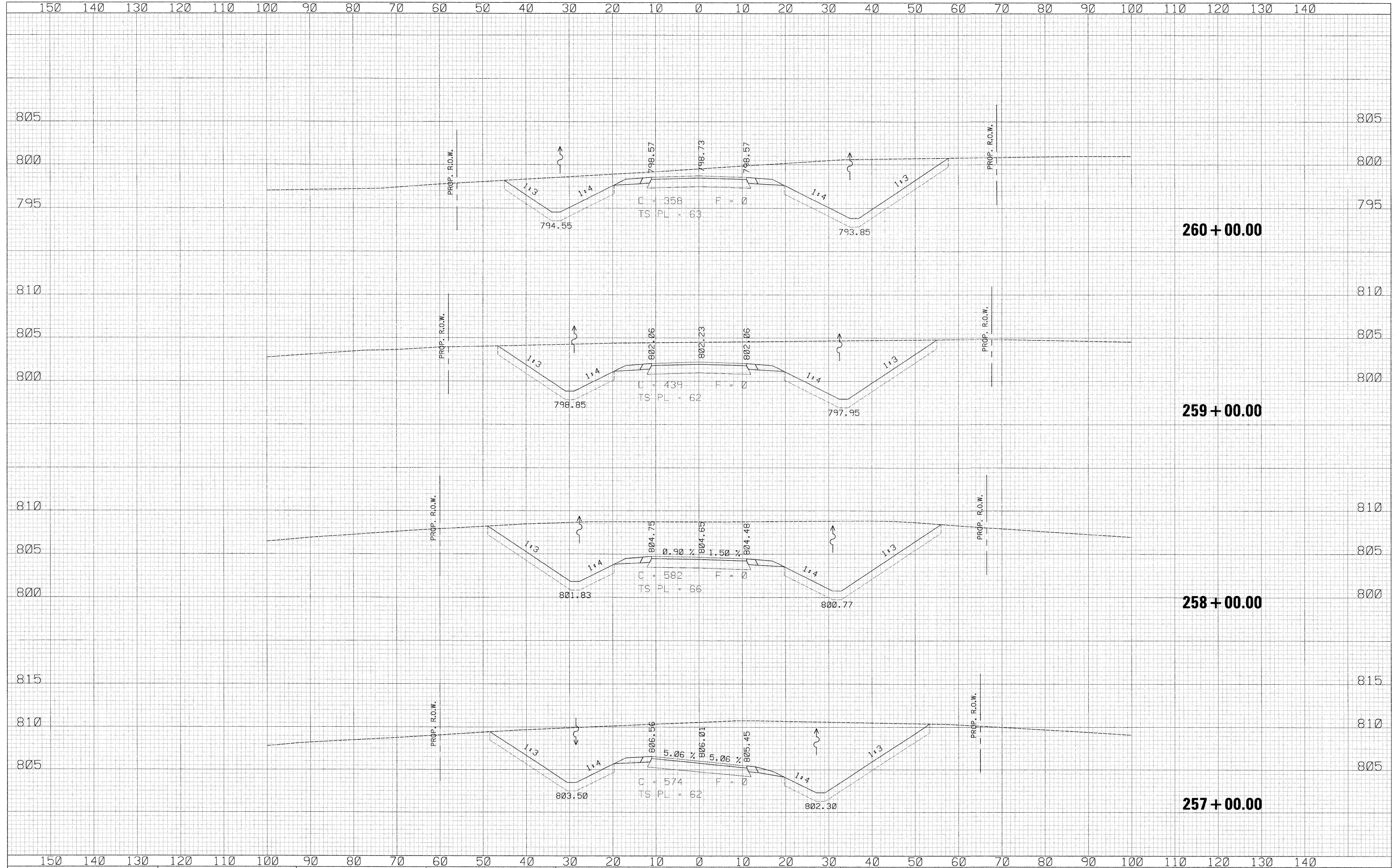


EARTHWORK BEGINS, STA. 252+40
 C = 460 F = 0 ROCK = 100

150	140	130	120	110	100	90	80	70	60	50	40	30	20	10	0	10	20	30	40	50	60	70	80	90	100	110	120	130	140																				
USER NAME: thompson DESIGNED: RDT DRAWN: RDT CHECKED: GC DATE: 01-14-11															DESIGNED: RDT REVISED: RDT CHECKED: GC REVISED: GC DATE: 01-14-11										STATE OF ILLINOIS DEPARTMENT OF TRANSPORTATION										FRONTAGE ROAD E CROSS SECTIONS SCALE: H:V = 10:1 SHEET NO. 527 OF 530 SHEETS STA. 253+00.00 TO STA. 256+00.00										F.A.P. RTE. 734 SECTION 77-2-2 & 77-2B-1 COUNTY WINNEBAGO TOTAL SHEETS 530 SHEET NO. 527 CONTRACT NO. 64813 ILLINOIS FED. AID PROJECT				

DATE	
BY	
FINAL SURVEY	
NOTED BOOK	
NO.	
SURVEYED	
PLOTTED	
TEMPLATE	
AREAS	
CHECKED	

DATE	
BY	
ORIGINAL SURVEY	
NOTED BOOK	
NO.	
SURVEYED	
PLOTTED	
TEMPLATE	
AREAS	
CHECKED	

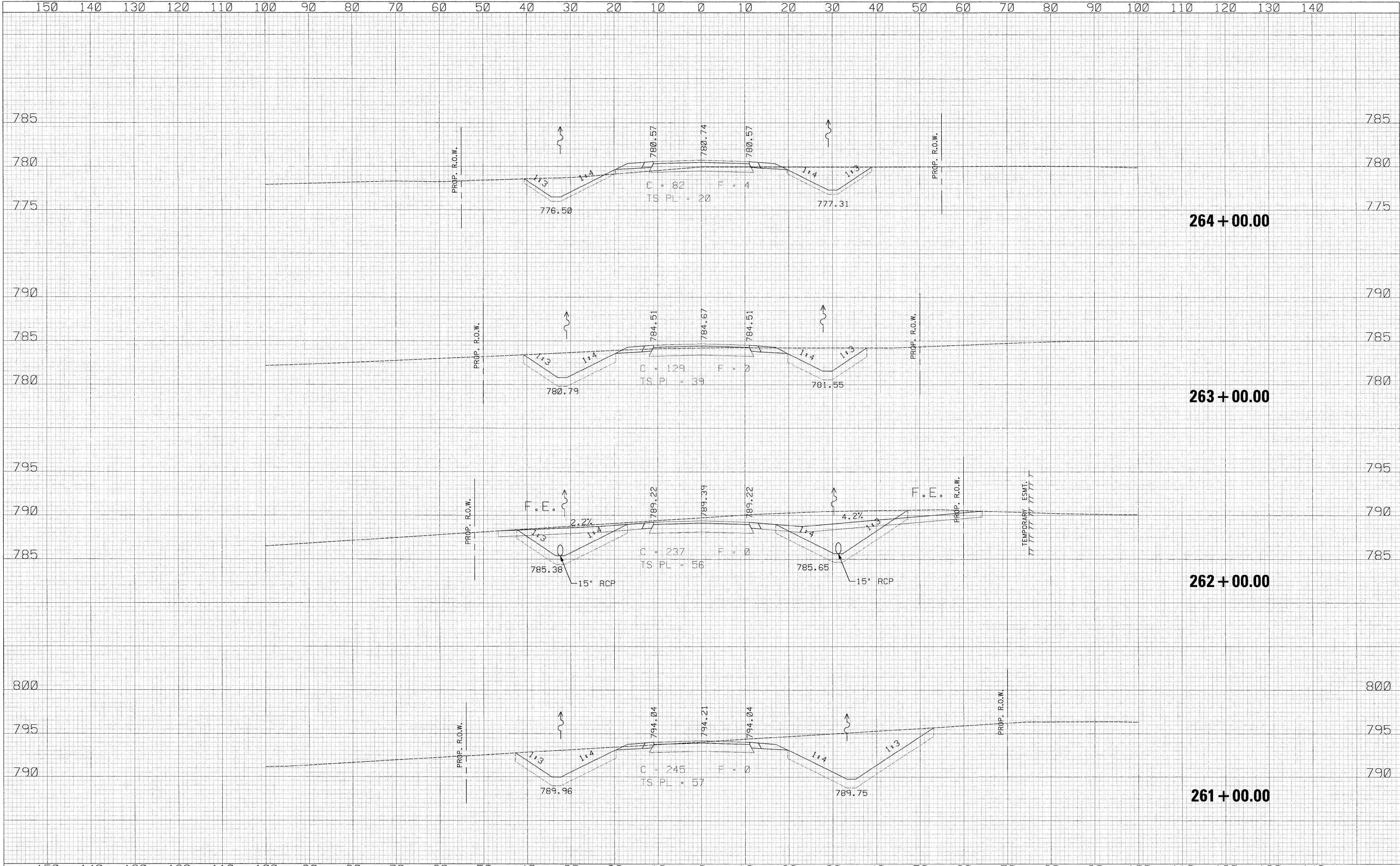


USER NAME = zulkowd	DESIGNED RDT	REVISED -	STATE OF ILLINOIS DEPARTMENT OF TRANSPORTATION	FRONTAGE ROAD E		F.A.P. RTE.	SECTION	COUNTY	TOTAL SHEETS	SHEET NO.
PLOT SCALE = 10.0000' / 1"	DRAWN RDT	REVISED -		CROSS SECTIONS		734	77-2-2 & 77-2B-1	WINNEBAGO	530	528
PLOT DATE = 2/2/2011	CHECKED GC	REVISED -		SCALE: H: 1" = 10'	SHEET NO. 528 OF 530 SHEETS	STA. 257+00.00 TO STA. 260+00.00	CONTRACT NO. 64813		ILLINOIS FED. AID PROJECT	
	DATE 01-14-11	REVISED -								

\\projects\11254\user\rent\1\sheet\civil\section\C264813-sht-ssht-Fr-E.dgn

DATE _____ BY _____
 SUPERVISED _____
 PLOTTED _____
 NOTE BOOK _____
 NO. _____
 AREAS CHECKED _____

DATE _____ BY _____
 SUPERVISED _____
 PLOTTED _____
 NOTE BOOK _____
 NO. _____
 AREAS CHECKED _____



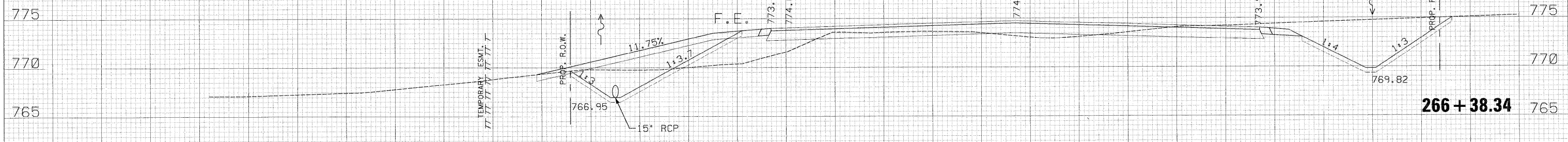
150	140	130	120	110	100	90	80	70	60	50	40	30	20	10	0	10	20	30	40	50	60	70	80	90	100	110	120	130	140
															STATE OF ILLINOIS DEPARTMENT OF TRANSPORTATION														
USER NAME = zulkowsd															DESIGNED RDT					REVISED -									
PLOT SCALE = 10.0000' / IN.															DRAWN RDT					REVISED -									
PLOT DATE = 2/2/2011															CHECKED GC					REVISED -									
															DATE 01-14-11					REVISED -									
															FRONTAGE ROAD E CROSS SECTIONS														
															SCALE: 1" = 10'					SHEET NO. 529 OF 530 SHEETS					STA. 261+00.00 TO STA. 264+00.00				
															F.A.P. RTEL. 734					SECTION 77-2-2 & 77-2B-1					COUNTY WINNEBAGO				
															TOTAL SHEETS 530					SHEET NO. 529					CONTRACT NO. 64813				
															ILLINOIS FED. AID PROJECT														

\\projects\11254\segment 1\sheet\civil\section\0264813-shr\ssht\Fr-E.dgn

150 140 130 120 110 100 90 80 70 60 50 40 30 20 10 0 10 20 30 40 50 60 70 80 90 100 110 120 130 140

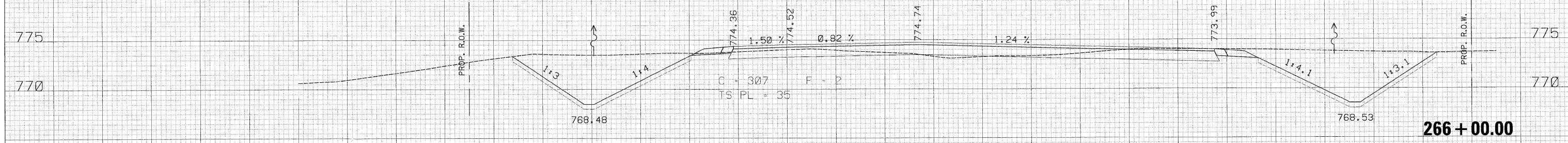
EARTHWORK ENDS, STA. 266+50
C = 260 F = 0

DATE	
BY	
SURVEYED	
PLOTTED	
NOTE BOOK	
AREAS CHECKED	
NO.	

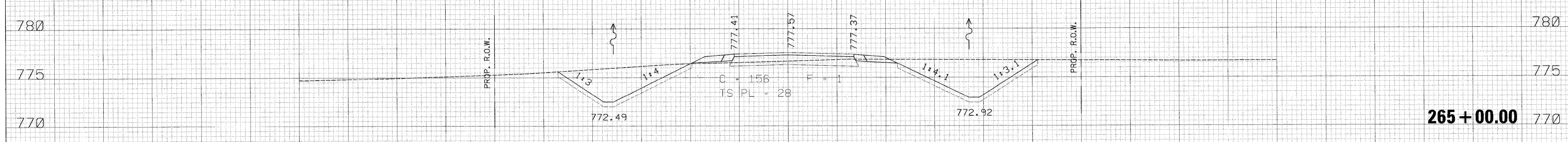


266 + 38.34

DATE	
BY	
SURVEYED	
PLOTTED	
NOTE BOOK	
AREAS CHECKED	
NO.	



266 + 00.00



265 + 00.00

150 140 130 120 110 100 90 80 70 60 50 40 30 20 10 0 10 20 30 40 50 60 70 80 90 100 110 120 130 140

USER NAME = zuikowd	DESIGNED RDT	REVISED -
	DRAWN RDT	REVISED -
PLLOT SCALE = 10,0000' / IN.	CHECKED GC	REVISED -
PLLOT DATE = 2/2/2011	DATE 01-14-11	REVISED -

STATE OF ILLINOIS
DEPARTMENT OF TRANSPORTATION

FRONTAGE ROAD E
CROSS SECTIONS

SCALE: H:V = 1:10 SHEET NO. 530 OF 530 SHEETS STA. 265+00.00 TO STA. 266+38.34

F.A.P. RTE.	SECTION	COUNTY	TOTAL SHEETS	SHEET NO.
734	77-2-2 & 77-2B-1	WINNEBAGO	530	530
CONTRACT NO. 64813			ILLINOIS FED. AID PROJECT	

z:\projects\11254\segment 1\sheet\civil\section\11254\13-sh-ssht-Fr-E.dgn