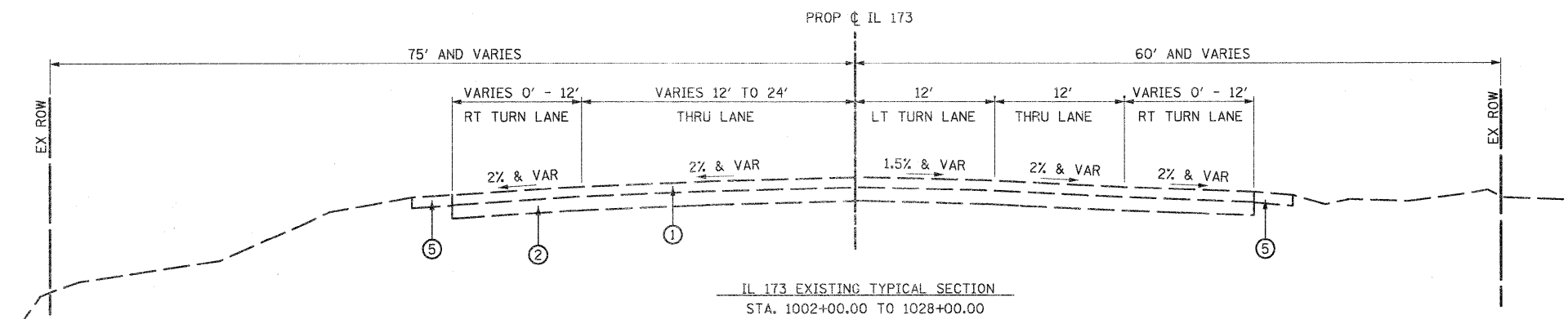
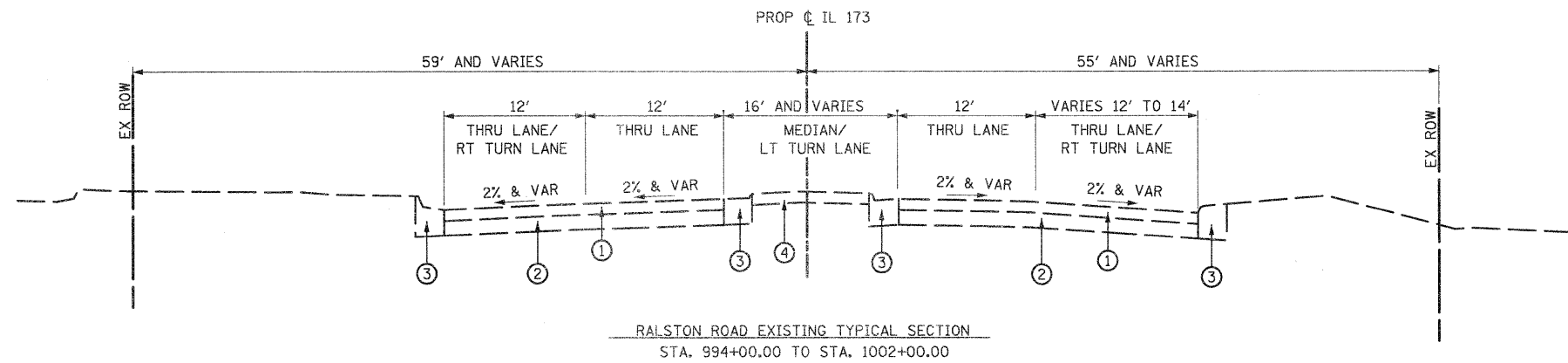
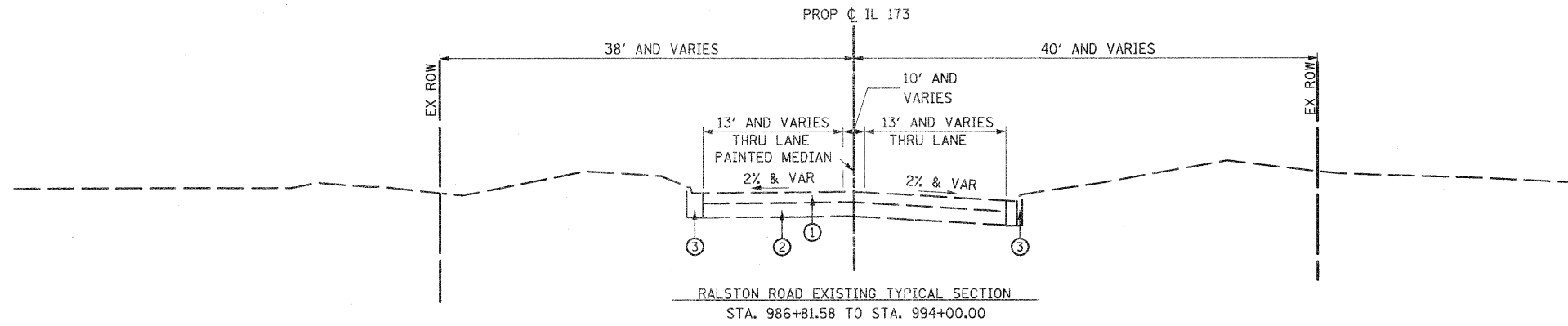


EXISTING LEGEND:

- ① HMA OVERLAY, 5.7"
- ② PCC PAVEMENT, 7.6"
- ③ COMBINATION CONCRETE CURB AND GUTTER
- ④ CONCRETE MEDIAN
- ⑤ HMA SHOULDER



FILE NAME =
D264987-shr-typical-EX01.dgn

USER NAME = 3202000971
PLOT SCALE = NTS
PLOT DATE = 1/18/2011

DESIGNED - LOM
DRAWN - MD
CHECKED - PDK
DATE - 01-19-2011

REVISED -
REVISED -
REVISED -
REVISED -

**STATE OF ILLINOIS
DEPARTMENT OF TRANSPORTATION**

**EXISTING TYPICAL SECTIONS
RALSTON ROAD \ ILLINOIS ROUTE 173**

SCALE: NTS SHEET NO. OF SHEETS STA. TO STA.

F.A.P. RTE.	SECTION	COUNTY	TOTAL SHEETS	SHEET NO.
303	129K-1	WINNEBAGO	401	14
CONTRACT NO. 64987				

FED. ROAD DIST. NO. 2 ILLINOIS FED. AID PROJECT