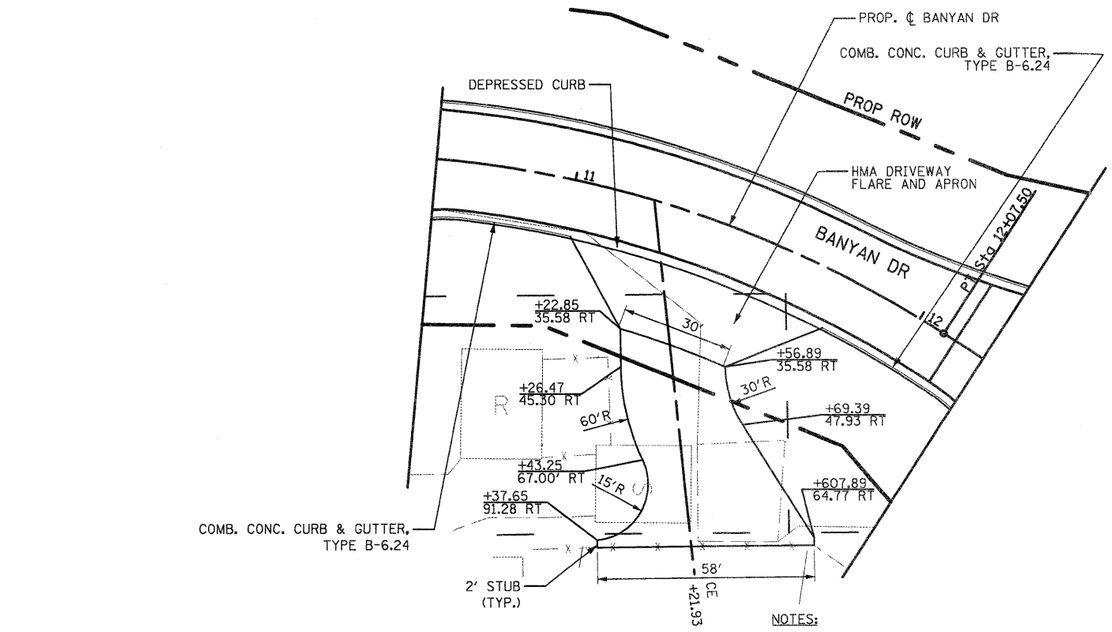

NOTES:

1. SHOWN STATIONS AND OFFEST ARE FROM PROPOSED BANYAN CENTERLINE.
2. DEPRESSED CURB SHALL BE PAID AS FOR ADJACENT TYPE CURB AND GUTER.
3. FOR MORE DRIVEWAY INFORMATION SEE DISTRICT 2 STANDARD 25.1.

BANYAN DR DRIVEWAY
STA. 11+21.93

POINT	1	2	3	4	5	6	7
STA.	+52.20	+59.35	+64.38	+68.04	+70.89	+73.99	+75.18
OFF.	28.75 LT	44.51 LT	61.63 LT	79.58 LT	97.96 LT	115.41 LT	121.25 LT
ELEV.	732.41	732.54	732.92	733.33	733.74	734.08	734.14

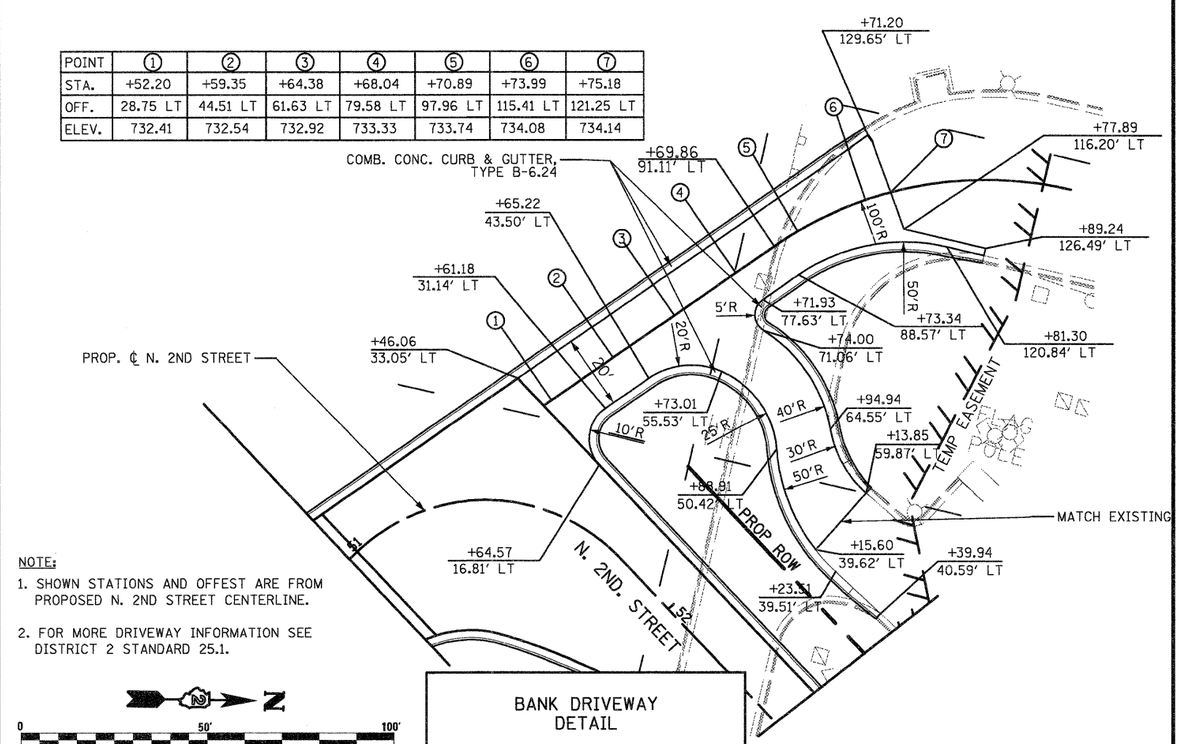

NOTE:

1. SHOWN STATIONS AND OFFEST ARE FROM PROPOSED N. 2ND STREET CENTERLINE.
2. FOR MORE DRIVEWAY INFORMATION SEE DISTRICT 2 STANDARD 25.1.

BANK DRIVEWAY
DETAIL

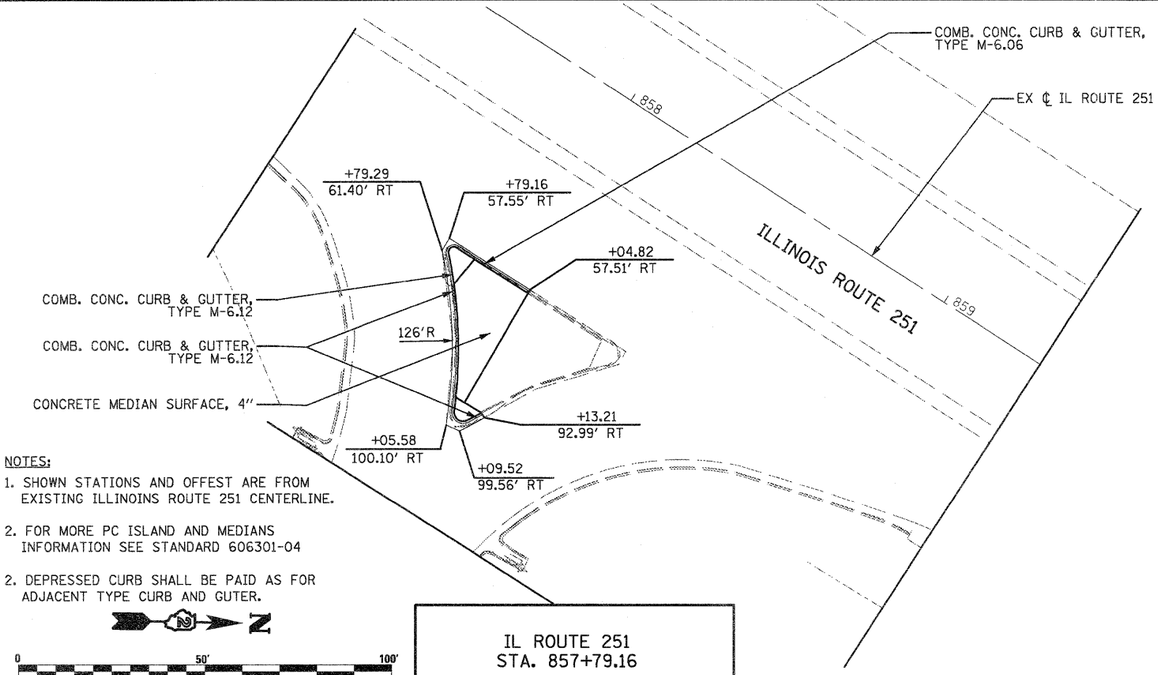

NOTES:

1. SHOWN STATIONS AND OFFEST ARE FROM EXISTING ILLINOINS ROUTE 251 CENTERLINE.
2. FOR MORE PC ISLAND AND MEDIANS INFORMATION SEE STANDARD 606301-04
2. DEPRESSED CURB SHALL BE PAID AS FOR ADJACENT TYPE CURB AND GUTER.

IL ROUTE 251
STA. 857+79.16

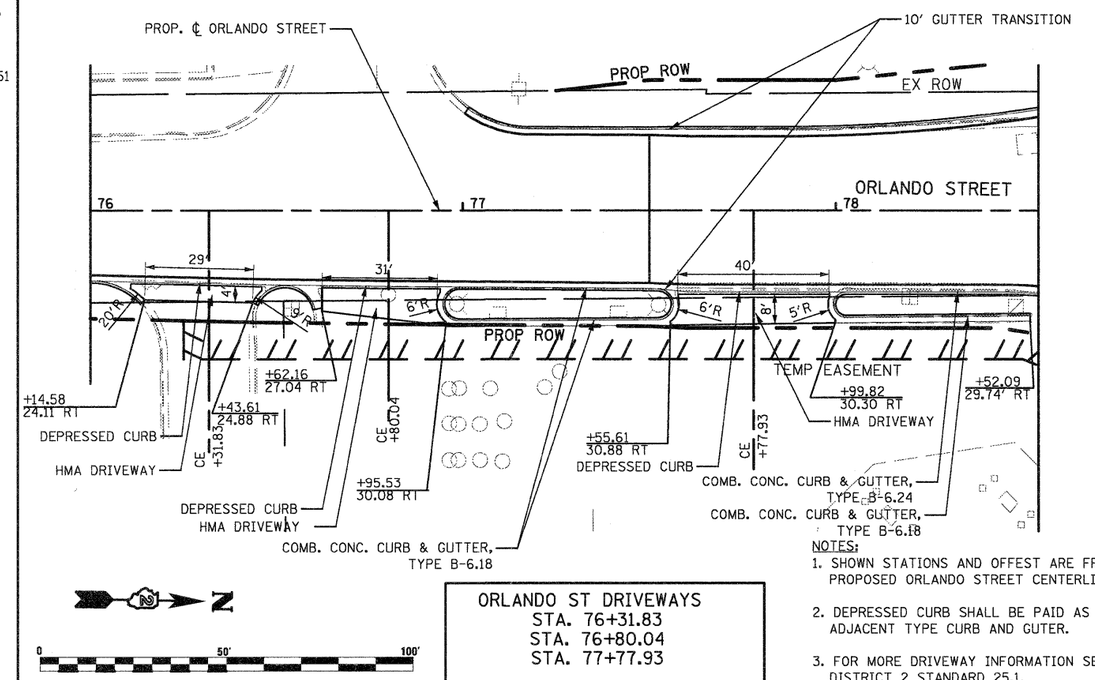

NOTES:

1. SHOWN STATIONS AND OFFEST ARE FROM PROPOSED ORLANDO STREET CENTERLINE.
2. DEPRESSED CURB SHALL BE PAID AS FOR ADJACENT TYPE CURB AND GUTER.
3. FOR MORE DRIVEWAY INFORMATION SEE DISTRICT 2 STANDARD 25.1.

ORLANDO ST DRIVEWAYS
STA. 76+31.83
STA. 76+80.04
STA. 77+77.93

FILE NAME = D264987-sht-details-01.dgn	USER NAME = 32020%0971	DESIGNED - LOM	REVISED -
		DRAWN - MD	REVISED -
	PLOT SCALE = 40.0000 ' / IN.	CHECKED - PDK	REVISED -
	PLOT DATE = 1/18/2011	DATE - 01-19-2011	REVISED -

STATE OF ILLINOIS
DEPARTMENT OF TRANSPORTATION

ROADWAY DETAILS

SCALE: | SHEET NO. OF SHEETS | STA. TO STA.

F.A.P RTE.	SECTION	COUNTY	TOTAL SHEETS	SHEET NO.
303	129K-1	WINNEBAGO	401	73
		CONTRACT NO. 64987		

FED. ROAD DIST. NO. 2 | ILLINOIS | FED. AID PROJECT