












- LEGEND:**
-  WORK ZONE
 -  TEMPORARY PAVEMENT
 -  TEMPORARY PAVEMENT FROM PREVIOUS STAGE
 -  DRUM OR TYPE II BARRICADE W/ STEADY BURN LIGHT OR VERTICAL PANEL
 -  TYPE III BARRICADE W/ FLASHING LIGHTS
 -  TEMPORARY CONCRETE BARRIER
 -  SIGN
 -  DIRECTION OF TRAFFIC
 -  ARROW BOARD
 -  TEMPORARY IMPACT ATTENUATOR
 -  FLEXIBLE DELINEATOR

FILE NAME = D264987-sh1-staging-116.dgn

USER NAME = 3202090971

PLOT SCALE = 100.0000' / IN.

PLOT DATE = 1/18/2011

DESIGNED - LOM

DRAWN - MD

CHECKED - PDK

DATE - 01-19-2011

REVISED -

REVISED -

REVISED -

REVISED -

**STATE OF ILLINOIS
DEPARTMENT OF TRANSPORTATION**

**STAGING AND TRAFFIC CONTROL PLAN
STAGE 1B
ORLANDO ST./N. 2ND FRONTAGE RD.**

SCALE: SHEET NO. OF SHEETS STA. 70+50.00 TO STA. 78+00.00
STA. 315+00.00 TO STA. 321+50.00

F.A.P. RTE.	SECTION	COUNTY	TOTAL SHEETS	SHEET NO.
303	129K-1	WINNEBAGO	401	104
FED. ROAD DIST. NO. 2 ILLINOIS FED. AID PROJECT				

CONTRACT NO. 64987