












- LEGEND:**
-  WORK ZONE
 -  TEMPORARY PAVEMENT
 -  TEMPORARY PAVEMENT FROM PREVIOUS STAGE
 -  DRUM OR TYPE II BARRICADE W/ STEADY BURN LIGHT OR VERTICAL PANEL
 -  TYPE III BARRICADE W/ FLASHING LIGHTS
 -  TEMPORARY CONCRETE BARRIER
 -  SIGN
 -  DIRECTION OF TRAFFIC
 -  ARROW BOARD
 -  TEMPORARY IMPACT ATTENUATOR
 -  FLEXIBLE DELINEATOR

FILE NAME = 0264987-sht:staging-217.dgn	USER NAME = 3282990971	DESIGNED - LOM	REVISIONS	STATE OF ILLINOIS DEPARTMENT OF TRANSPORTATION	STAGING AND TRAFFIC CONTROL PLAN STAGE 2B ALPINE ROAD	F.A.P. RTE. 303	SECTION 129K-1	COUNTY WINNEBAGO	TOTAL SHEETS 401	SHEET NO. 126	
PLLOT SCALE = 100.0000' / IN.	CHECKED - PDK	DATE - 03-16-2011	REVISIONS			SCALE: SHEET NO. OF SHEETS STA. 251+00.00 TO STA. 289+00.00					
PLLOT DATE = 3/16/2011	DATE - 03-16-2011	REVISIONS	FED. ROAD DIST. NO. 2 ILLINOIS FED. AID PROJECT								
						CONTRACT NO. 64987					