












- LEGEND:**
-  WORK ZONE
  -  TEMPORARY PAVEMENT
  -  TEMPORARY PAVEMENT FROM PREVIOUS STAGE
  -  DRUM OR TYPE II BARRICADE W/ STEADY BURN LIGHT OR VERTICAL PANEL
  -  TYPE III BARRICADE W/ FLASHING LIGHTS
  -  TEMPORARY CONCRETE BARRIER
  -  SIGN
  -  DIRECTION OF TRAFFIC
  -  ARROW BOARD
  -  TEMPORARY IMPACT ATTENUATOR
  -  FLEXIBLE DELINEATOR

FILE NAME = D264987-shr-staging-386.dgn	USER NAME = 3202090971	DESIGNED - LOM	REVISED -	<b>STATE OF ILLINOIS DEPARTMENT OF TRANSPORTATION</b>	<b>STAGING AND TRAFFIC CONTROL PLAN STAGE 3 ORLANDO ST./N. 2ND FRONTAGE RD.</b>		F.A.P. RTE. 303	SECTION 129K-1	COUNTY WINNEBAGO	TOTAL SHEETS 401	SHEET NO. 139
	PLOT SCALE = 1/8" = 100.0000' / IN.	CHECKED - PDK	REVISED -		SCALE:	SHEET NO. OF SHEETS	STA. 70+50.00 TO STA. 78+00.00	FED. ROAD DIST. NO. 2 ILLINOIS FED. AID PROJECT			
PLOT DATE = 1/19/2011	DATE = 01-19-2011	REVISED -	REVISED -			STA. 315+00.00 TO STA. 321+50.00	CONTRACT NO. 64987				