

FILE NAME = 0264987-ah-staging-113.dgn

USER NAME = 320289071

PLOT SCALE = 100.0000' / IN.

PLOT DATE = 3/16/2011

DESIGNED - LOM

DRAWN - MD

CHECKED - PDK

DATE - 03-16-2011

REVISED -

REVISED -

REVISED -

REVISED -

STATE OF ILLINOIS  
DEPARTMENT OF TRANSPORTATION

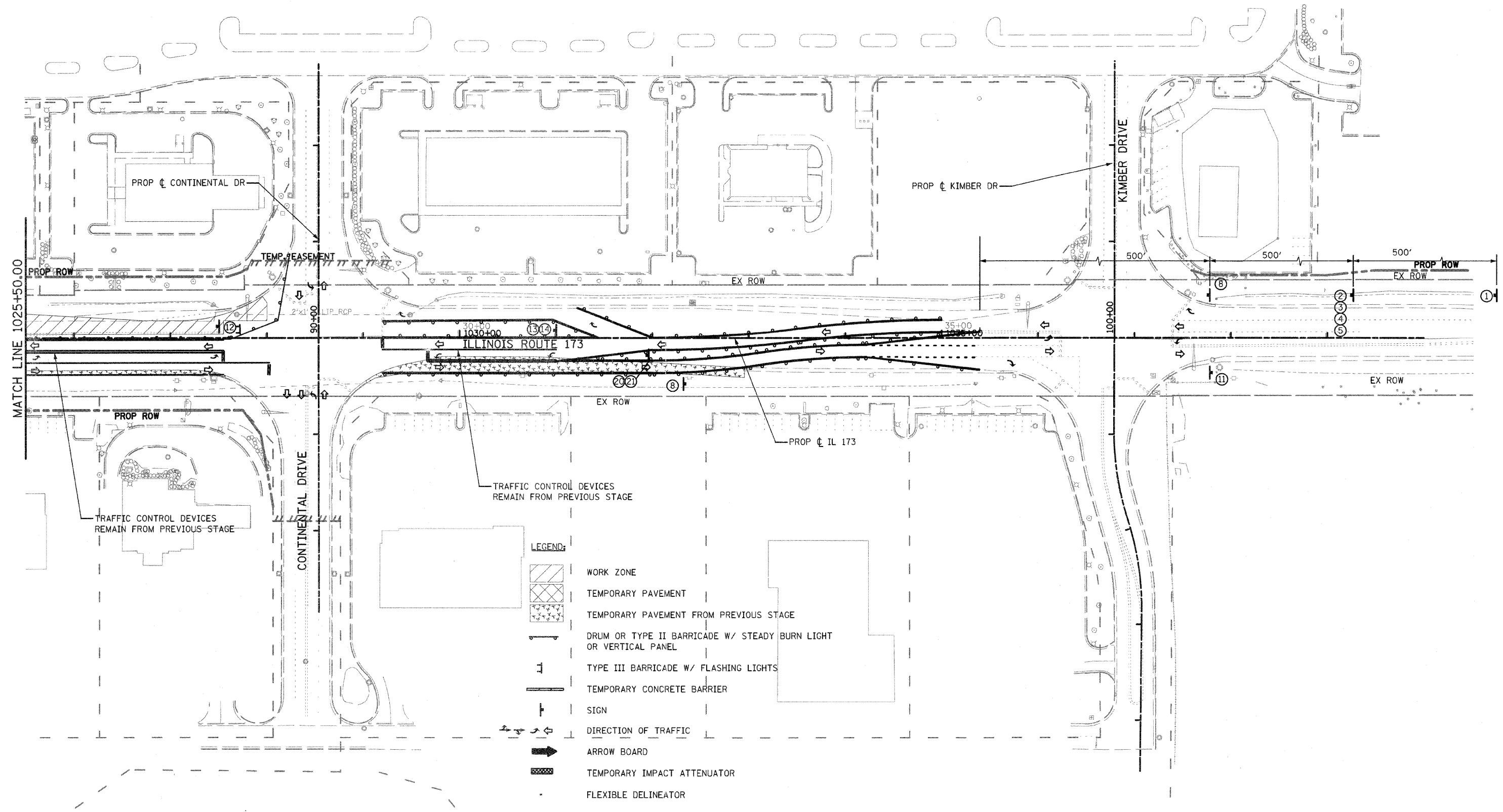
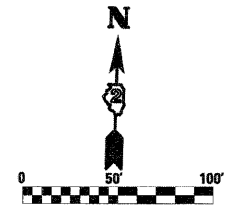
STAGING AND TRAFFIC CONTROL PLAN  
STAGE 1B  
ILLINOIS ROUTE 173

SCALE: SHEET NO. OF SHEETS STA. 1010+50.00 TO STA. 1025+50.00

F.A.P. RTE.	SECTION	COUNTY	TOTAL SHEETS	SHEET NO.
303	129K-1	WINNEBAGO	401	101

CONTRACT NO. 64987

FED. ROAD DIST. NO. 2 ILLINOIS FED. AID PROJECT



FILE NAME = 0264987-ah-t-staging-114.dgn

USER NAME = 3282890771  
 PLOT SCALE = 1/8" = 100.0000' / 1" IN.  
 PLOT DATE = 3/16/2011

DESIGNED - LOM  
 DRAWN - MD  
 CHECKED - PDK  
 DATE - 03-16-2011

REVISED -  
 REVISED -  
 REVISED -  
 REVISED -


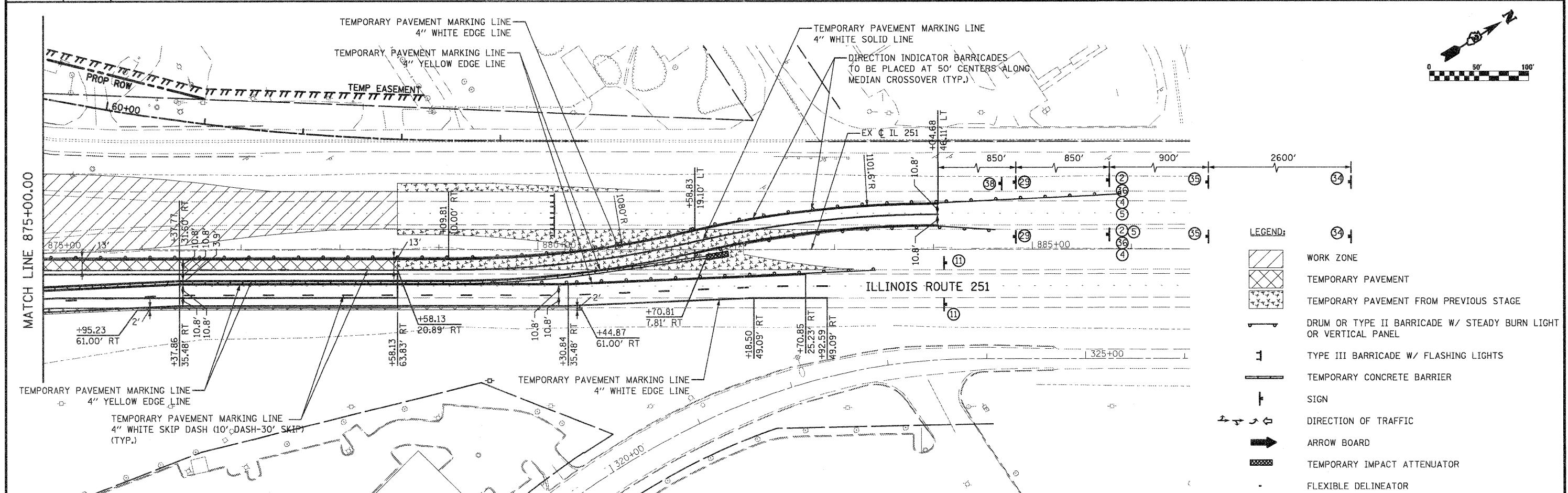
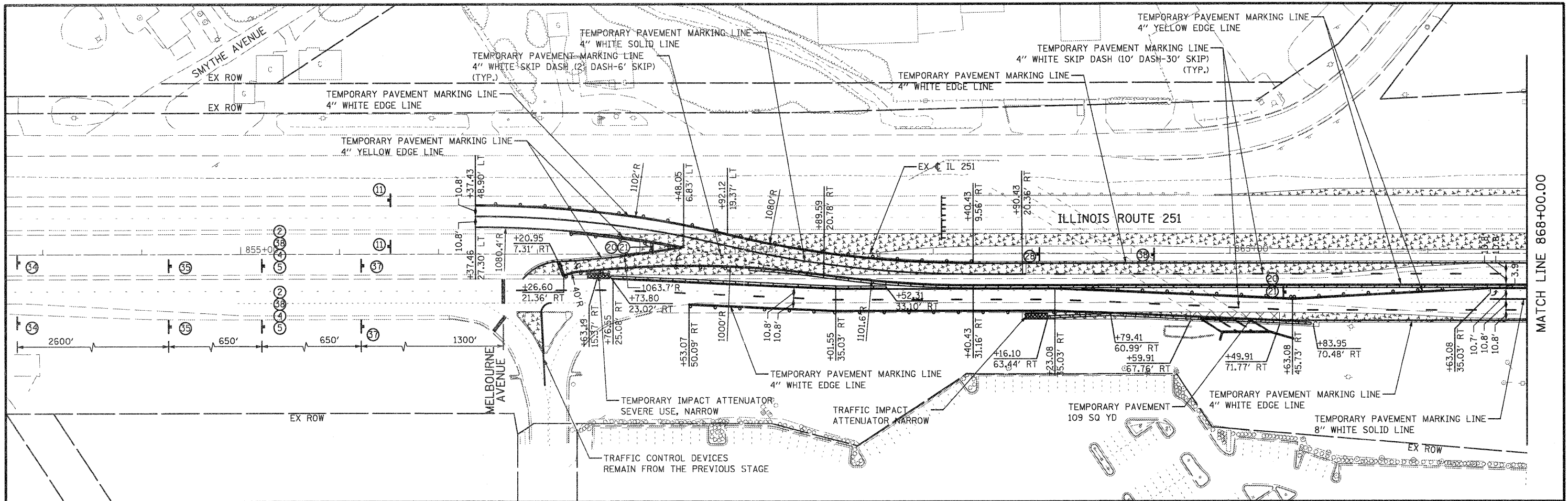
**STATE OF ILLINOIS  
 DEPARTMENT OF TRANSPORTATION**

**STAGING AND TRAFFIC CONTROL PLAN  
 STAGE 1B  
 ILLINOIS ROUTE 173**

SCALE: SHEET NO. OF SHEETS STA. 1025+50.00 TO STA. 1040+00.00

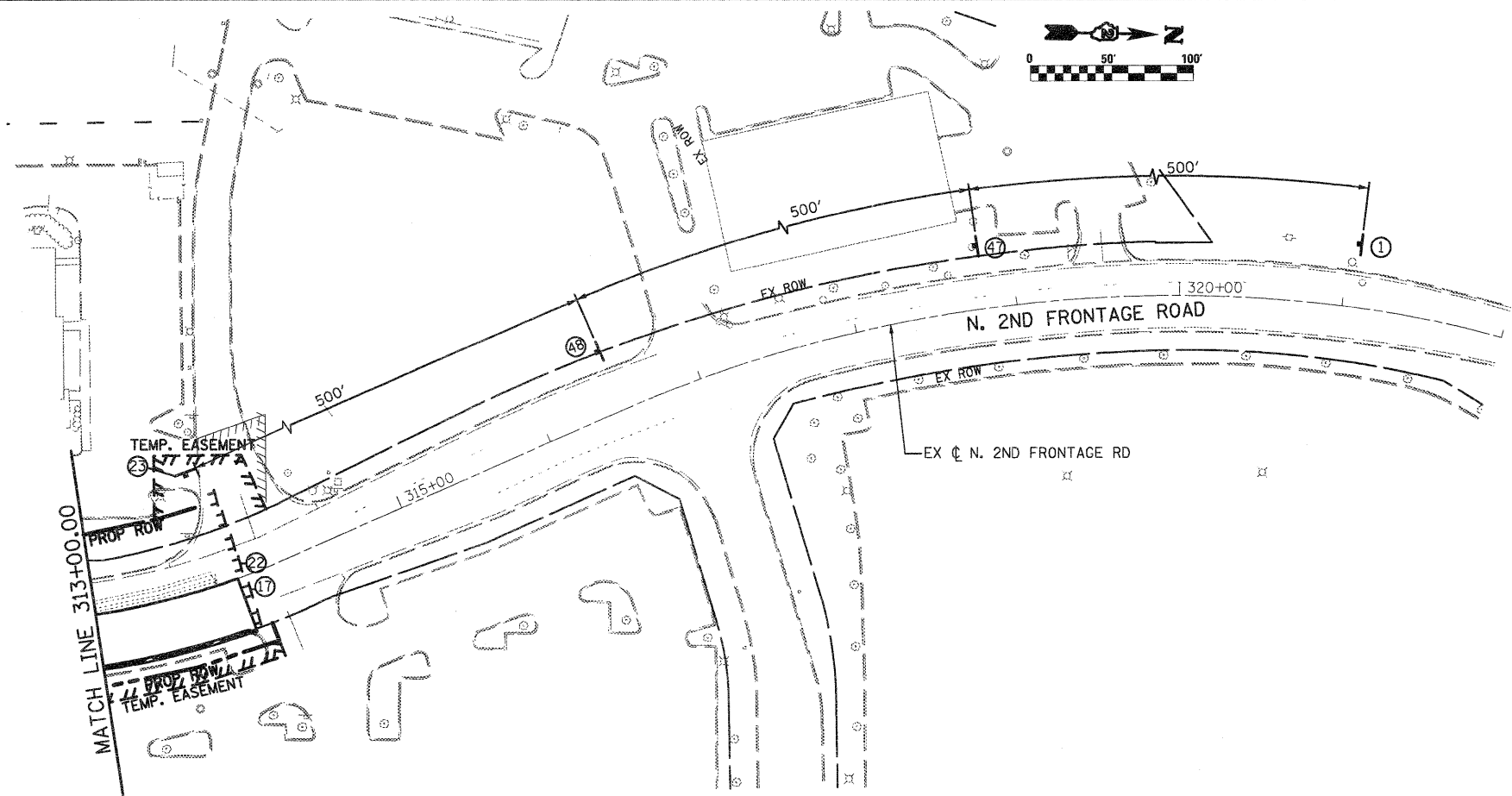
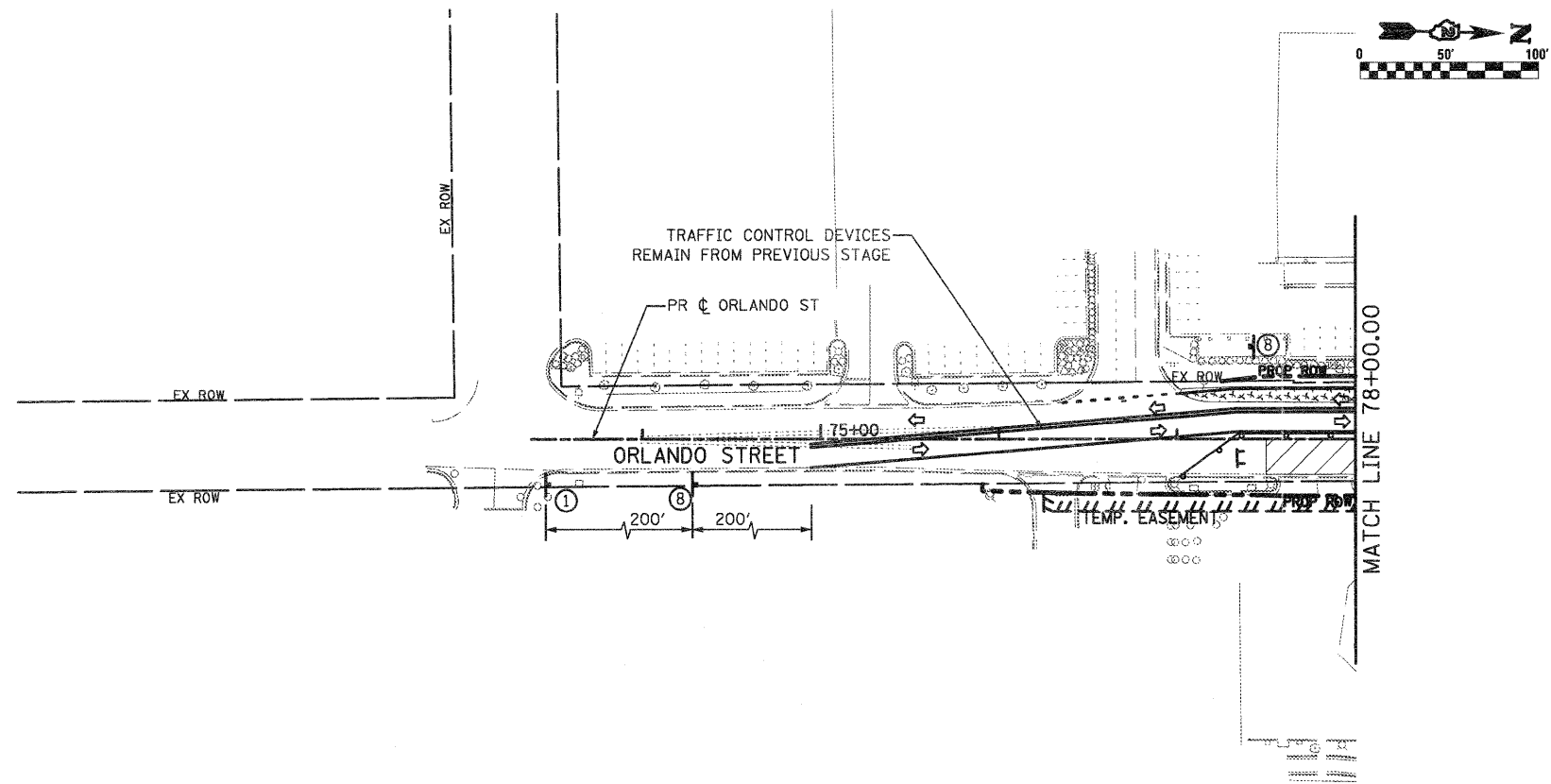
F.A.P. RTE.	SECTION	COUNTY	TOTAL SHEETS	SHEET NO.
303	129K-1	WINNEBAGO	401	102
CONTRACT NO. 64987			ILLINOIS FED. AID PROJECT	
















- LEGEND:**
- WORK ZONE
  - TEMPORARY PAVEMENT
  - TEMPORARY PAVEMENT FROM PREVIOUS STAGE
  - DRUM OR TYPE II BARRICADE W/ STEADY BURN LIGHT OR VERTICAL PANEL
  - TYPE III BARRICADE W/ FLASHING LIGHTS
  - TEMPORARY CONCRETE BARRIER
  - SIGN
  - DIRECTION OF TRAFFIC
  - ARROW BOARD
  - TEMPORARY IMPACT ATTENUATOR
  - FLEXIBLE DELINEATOR

FILE NAME = D264987-ah-staging-115.dgn	USER NAME = 3282070971	DESIGNED - LOM	REVISED -	<b>STATE OF ILLINOIS DEPARTMENT OF TRANSPORTATION</b>	<b>STAGING AND TRAFFIC CONTROL PLAN STAGE 1B ILLINOIS ROUTE 251</b>			F.A.P. RTE. 303	SECTION 129K-1	COUNTY WINNEBAGO	TOTAL SHEETS 401	SHEET NO. 103
PLOT SCALE = 1/8" = 100'-0" IN.		DRAWN - MD	REVISED -		SCALE:	SHEET NO. OF SHEETS	STA. 855+00.00 TO STA. 885+00.00	CONTRACT NO. 64987				
PLOT DATE = 1/18/2011		CHECKED - PDK	REVISED -		FED. ROAD DIST. NO. 2 ILLINOIS FED. AID PROJECT							
DATE = 01-19-2011		DATE - 01-19-2011	REVISED -									



- LEGEND:**
-  WORK ZONE
  -  TEMPORARY PAVEMENT
  -  TEMPORARY PAVEMENT FROM PREVIOUS STAGE
  -  DRUM OR TYPE II BARRICADE W/ STEADY BURN LIGHT OR VERTICAL PANEL
  -  TYPE III BARRICADE W/ FLASHING LIGHTS
  -  TEMPORARY CONCRETE BARRIER
  -  SIGN
  -  DIRECTION OF TRAFFIC
  -  ARROW BOARD
  -  TEMPORARY IMPACT ATTENUATOR
  -  FLEXIBLE DELINEATOR

FILE NAME = D264987-sh1-staging-116.dgn

USER NAME = 3202090971

PLOT SCALE = 100.0000' / IN.

PLOT DATE = 1/18/2011

DESIGNED - LOM

DRAWN - MD

CHECKED - PDK

DATE - 01-19-2011

REVISED -

REVISED -

REVISED -

REVISED -

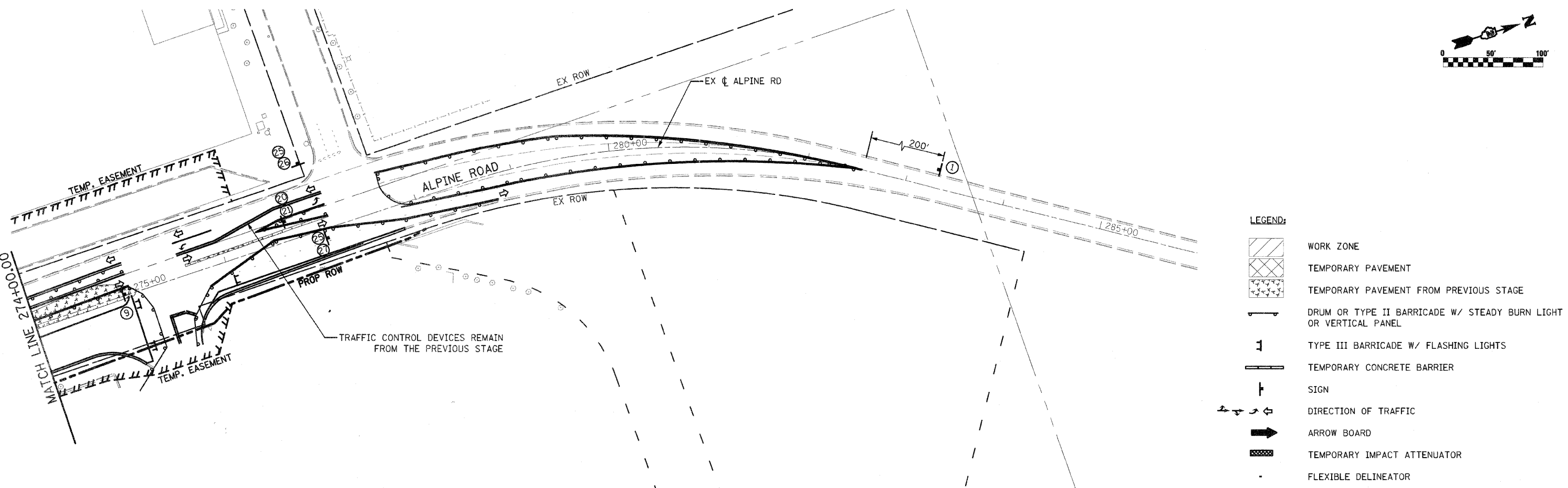
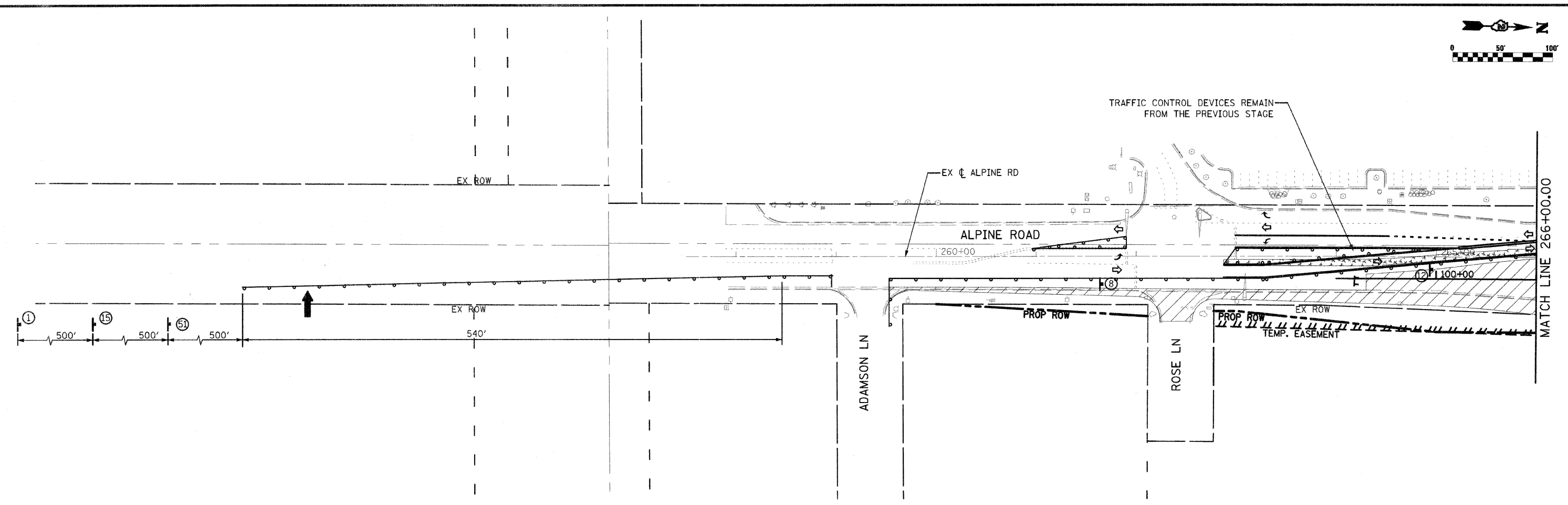
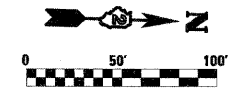
**STATE OF ILLINOIS  
DEPARTMENT OF TRANSPORTATION**

**STAGING AND TRAFFIC CONTROL PLAN  
STAGE 1B  
ORLANDO ST./N. 2ND FRONTAGE RD.**

SCALE: SHEET NO. OF SHEETS STA. 70+50.00 TO STA. 78+00.00  
STA. 315+00.00 TO STA. 321+50.00

F.A.P. RTE.	SECTION	COUNTY	TOTAL SHEETS	SHEET NO.
303	129K-1	WINNEBAGO	401	104
CONTRACT NO. 64987				

FED. ROAD DIST. NO. 2 ILLINOIS FED. AID PROJECT



- LEGEND:**
- WORK ZONE
  - TEMPORARY PAVEMENT
  - TEMPORARY PAVEMENT FROM PREVIOUS STAGE
  - DRUM OR TYPE II BARRICADE W/ STEADY BURN LIGHT OR VERTICAL PANEL
  - TYPE III BARRICADE W/ FLASHING LIGHTS
  - TEMPORARY CONCRETE BARRIER
  - SIGN
  - DIRECTION OF TRAFFIC
  - ARROW BOARD
  - TEMPORARY IMPACT ATTENUATOR
  - FLEXIBLE DELINEATOR

FILE NAME = 0264987-shr-staging-117.dgn

USER NAME = 3282898771  
 PLOT SCALE = 100.0000' / IN.  
 PLOT DATE = 3/16/2011

DESIGNED - LOM  
 DRAWN - MD  
 CHECKED - PDK  
 DATE - 03-16-2011

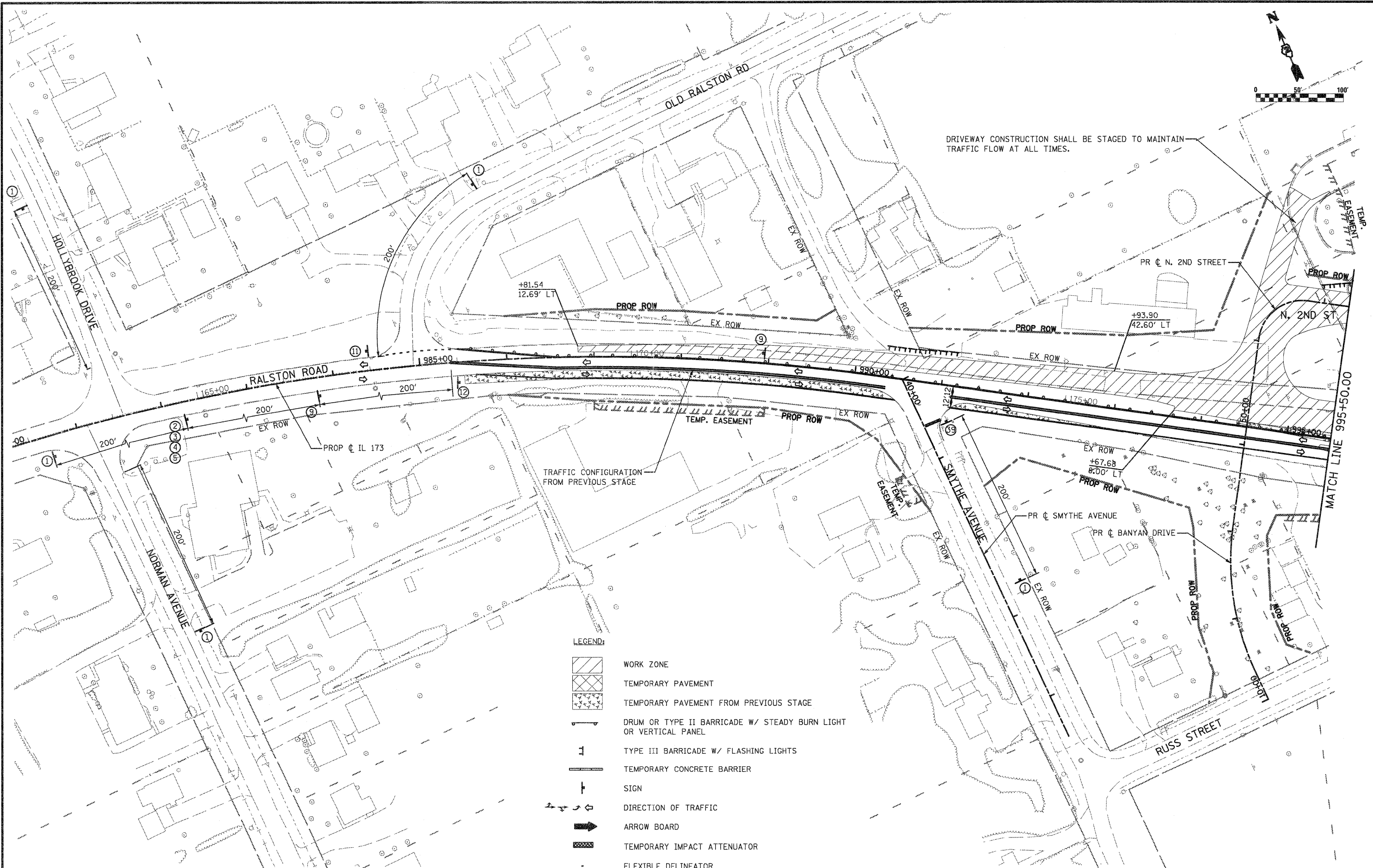
REVISED -  
 REVISED -  
 REVISED -  
 REVISED -

**STATE OF ILLINOIS  
 DEPARTMENT OF TRANSPORTATION**

**STAGING AND TRAFFIC CONTROL PLAN  
 STAGE 1B  
 ALPINE ROAD**

SCALE: SHEET NO. OF SHEETS STA. 251+00.00 TO STA. 289+00.00

F.A.P. RTE.	SECTION	COUNTY	TOTAL SHEETS	SHEET NO.
303	129K-1	WINNEBAGO	401	105
CONTRACT NO. 64987				
FED. ROAD DIST. NO. 2 ILLINOIS FED. AID PROJECT				



- LEGEND:**
- WORK ZONE
  - TEMPORARY PAVEMENT
  - TEMPORARY PAVEMENT FROM PREVIOUS STAGE
  - DRUM OR TYPE II BARRICADE W/ STEADY BURN LIGHT OR VERTICAL PANEL
  - TYPE III BARRICADE W/ FLASHING LIGHTS
  - TEMPORARY CONCRETE BARRIER
  - SIGN
  - DIRECTION OF TRAFFIC
  - ARROW BOARD
  - TEMPORARY IMPACT ATTENUATOR
  - FLEXIBLE DELINEATOR

FILE NAME =  
D264987-ahc-staging-121.dgn

USER NAME = 3202090971  
 PLOT SCALE = 100.0000' / IN.  
 PLOT DATE = 1/18/2011

DESIGNED - LOM  
 DRAWN - MD  
 CHECKED - PDK  
 DATE - 01-19-2011

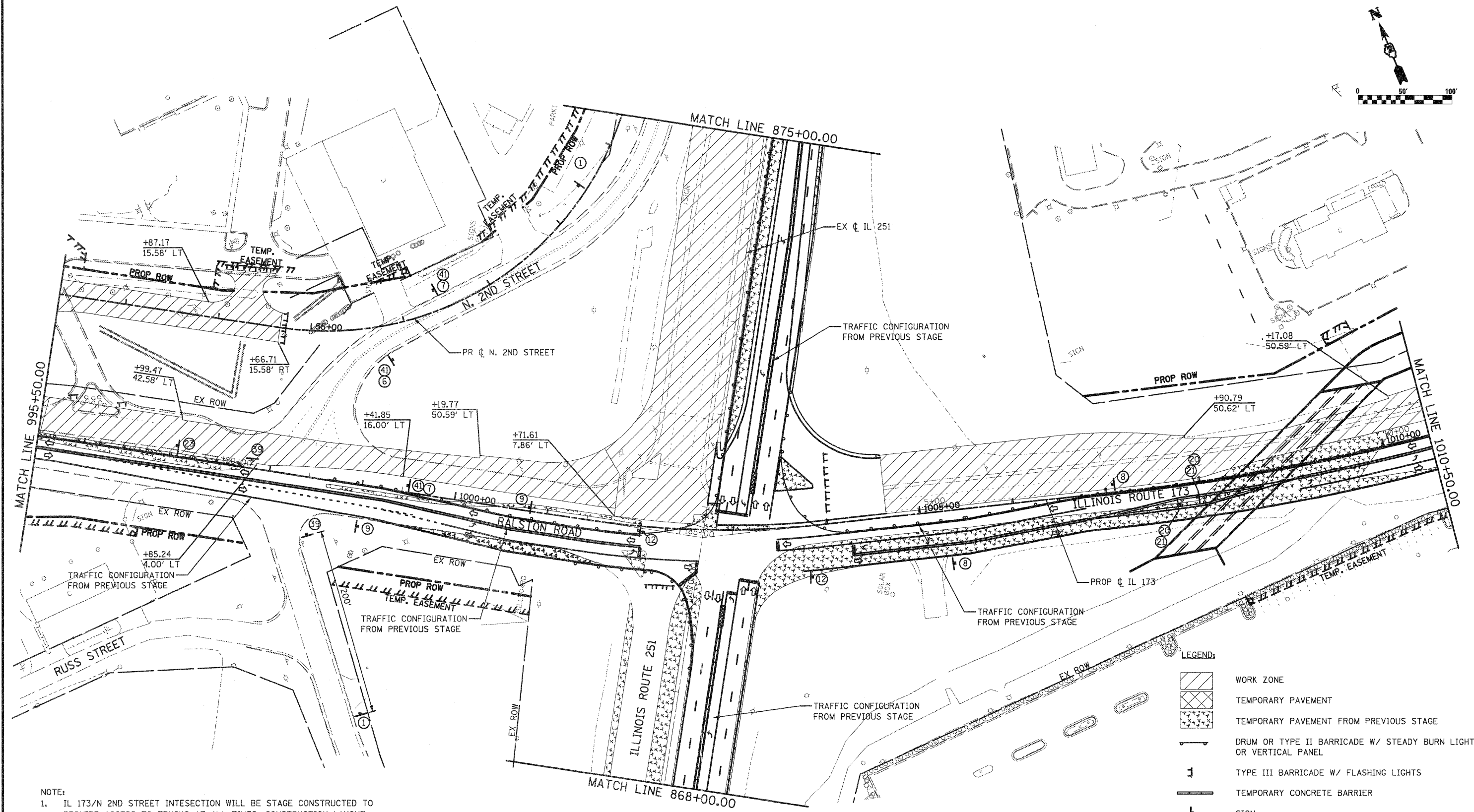
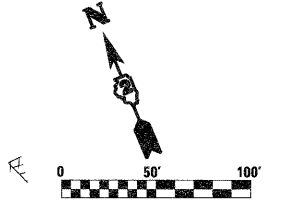
REVISED -  
 REVISED -  
 REVISED -  
 REVISED -

**STATE OF ILLINOIS  
 DEPARTMENT OF TRANSPORTATION**

**STAGING AND TRAFFIC CONTROL PLAN  
 STAGE 1C  
 RALSTON ROAD**

SCALE: SHEET NO. OF SHEETS STA. 980+50.00 TO STA. 995+50.00

F.A.P. RTE.	SECTION	COUNTY	TOTAL SHEETS	SHEET NO.
303	129K-1	WINNEBAGO	401	106
CONTRACT NO. 64987			ILLINOIS FED. AID PROJECT	



NOTE:  
 1. IL 173/N 2ND STREET INTERSECTION WILL BE STAGE CONSTRUCTED TO PROVIDE ACCESS TO TRUCKS AT ALL TIMES. CONSTRUCTION LAYOUT SHALL BE SUBJECT TO THE ENGINEER'S APPROVAL.

LEGEND:

	WORK ZONE
	TEMPORARY PAVEMENT
	TEMPORARY PAVEMENT FROM PREVIOUS STAGE
	DRUM OR TYPE II BARRICADE W/ STEADY BURN LIGHT OR VERTICAL PANEL
	TYPE III BARRICADE W/ FLASHING LIGHTS
	TEMPORARY CONCRETE BARRIER
	SIGN
	DIRECTION OF TRAFFIC
	ARROW BOARD
	TEMPORARY IMPACT ATTENUATOR
	FLEXIBLE DELINEATOR

FILE NAME =  
 D264987-shit-staging-122.dgn

USER NAME = 3282898471  
 PLOT SCALE = 100.0000' / IN.  
 PLOT DATE = 1/19/2011

DESIGNED - LOM  
 DRAWN - MD  
 CHECKED - PDK  
 DATE - 01-19-2011

REVISED -  
 REVISED -  
 REVISED -  
 REVISED -

STATE OF ILLINOIS  
 DEPARTMENT OF TRANSPORTATION

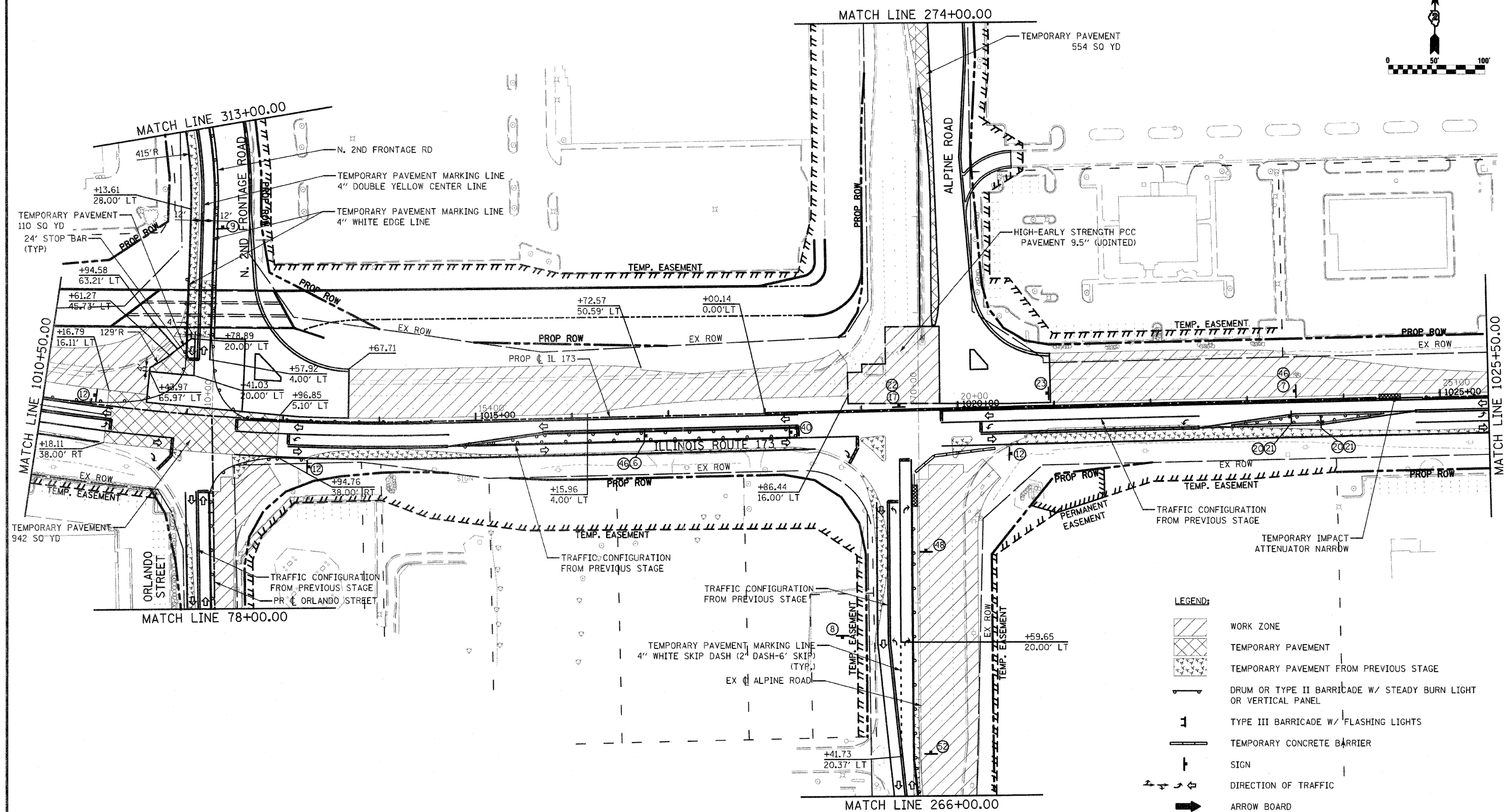
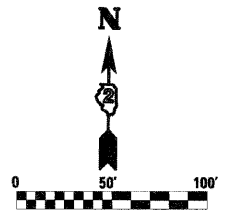
STAGING AND TRAFFIC CONTROL PLAN  
 STAGE 1C  
 RALSTON ROAD / ILLINOIS ROUTE 173

SCALE: SHEET NO. OF SHEETS STA. 995+50.00 TO STA. 1010+50.00

F.A.P. RTE.	SECTION	COUNTY	TOTAL SHEETS	SHEET NO.
303	129K-1	WINNEBAGO	401	107

CONTRACT NO. 64987  
 FED. ROAD DIST. NO. 2 ILLINOIS FED. AID PROJECT

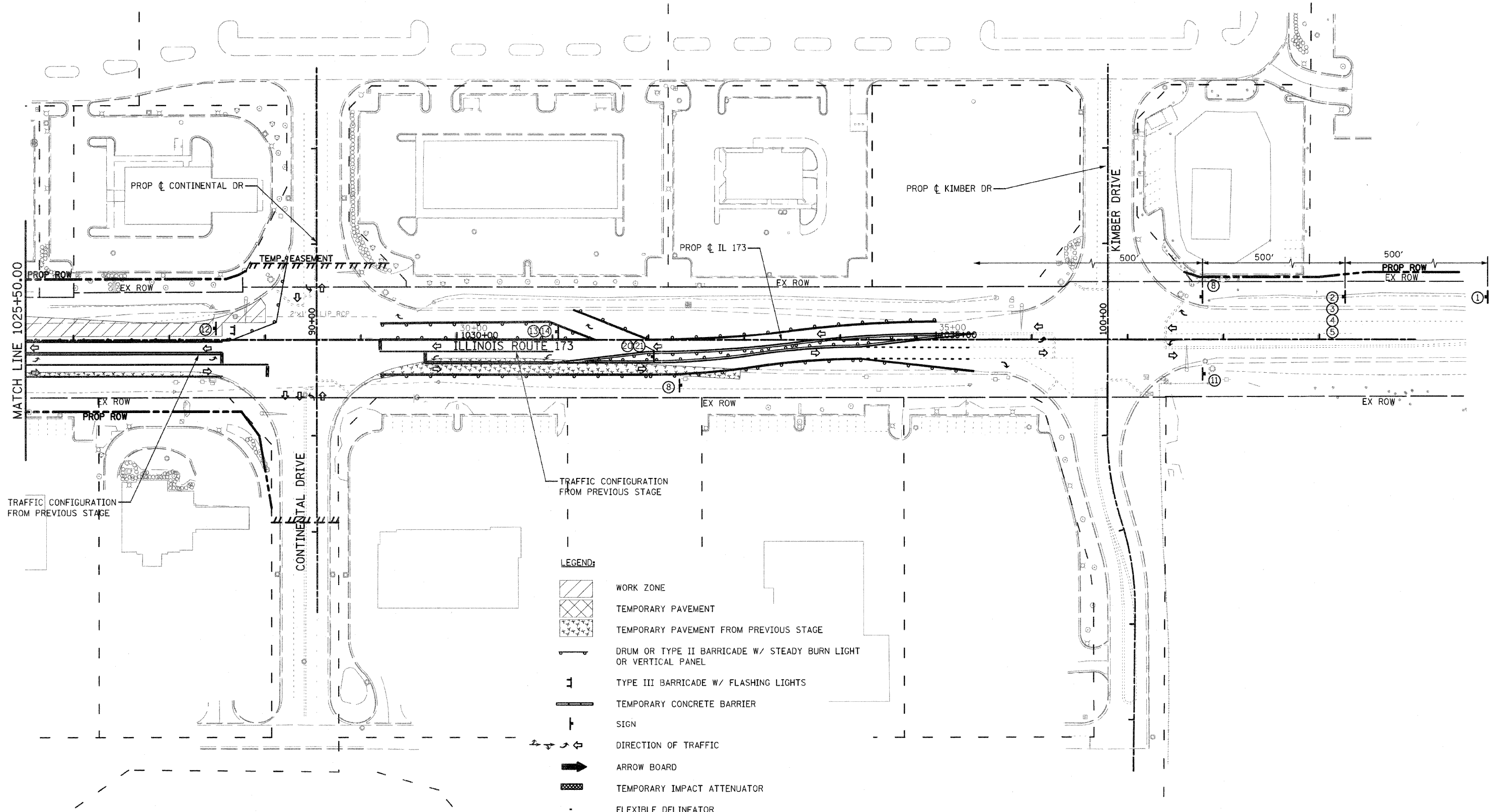
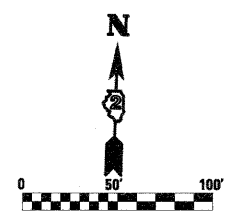




**LEGEND:**

	WORK ZONE
	TEMPORARY PAVEMENT
	TEMPORARY PAVEMENT FROM PREVIOUS STAGE
	DRUM OR TYPE II BARRICADE W/ STEADY BURN LIGHT OR VERTICAL PANEL
	TYPE III BARRICADE W/ FLASHING LIGHTS
	TEMPORARY CONCRETE BARRIER
	SIGN
	DIRECTION OF TRAFFIC
	ARROW BOARD
	TEMPORARY IMPACT ATTENUATOR
	FLEXIBLE DELINEATOR

FILE NAME = 0264987-sh-t-staging-123.dgn	USER NAME = 328289871	DESIGNED - LOM	REVISD -	<b>STATE OF ILLINOIS DEPARTMENT OF TRANSPORTATION</b>	<b>STAGING AND TRAFFIC CONTROL PLAN STAGE 1C ILLINOIS ROUTE 173</b>			F.A.P. RTE. 303	SECTION 129K-1	COUNTY WINNEBAGO	TOTAL SHEETS 401	SHEET NO. 108
	PLT SCALE = 1/8" = 1' / IN.	DRAWN - MD	REVISD -		SCALE:	SHEET NO. OF	SHEETS	STA. 1010+50.00 TO STA. 1025+50.00	FED. ROAD DIST. NO. 2 ILLINOIS FED. AID PROJECT		CONTRACT NO. 64987	
	PLT DATE = 3/16/2011	CHECKED - PDK	REVISD -									
		DATE 03-16-2011	REVISD -									



- LEGEND:**
- WORK ZONE
  - TEMPORARY PAVEMENT
  - TEMPORARY PAVEMENT FROM PREVIOUS STAGE
  - DRUM OR TYPE II BARRICADE W/ STEADY BURN LIGHT OR VERTICAL PANEL
  - TYPE III BARRICADE W/ FLASHING LIGHTS
  - TEMPORARY CONCRETE BARRIER
  - SIGN
  - DIRECTION OF TRAFFIC
  - ARROW BOARD
  - TEMPORARY IMPACT ATTENUATOR
  - FLEXIBLE DELINEATOR

FILE NAME = 0264987-sh-t-staging-124.dgn

USER NAME = 328289871  
 DESIGNED - LOM  
 DRAWN - MD  
 CHECKED - PDK  
 PLOT DATE = 3/16/2011  
 DATE = 03-16-2011

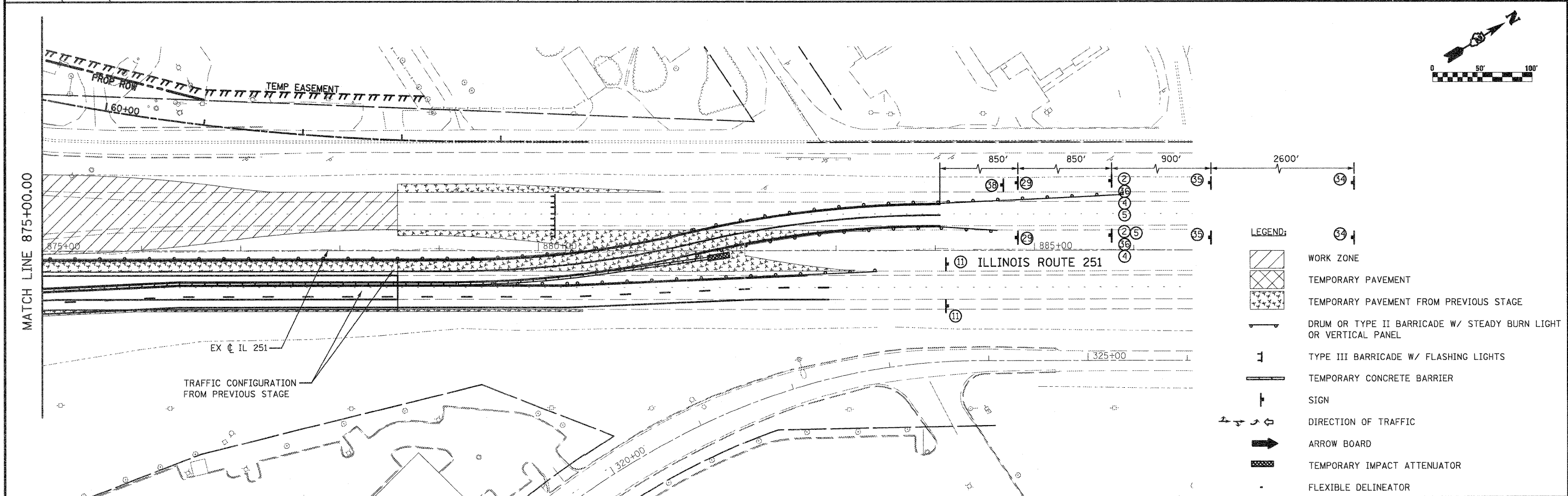
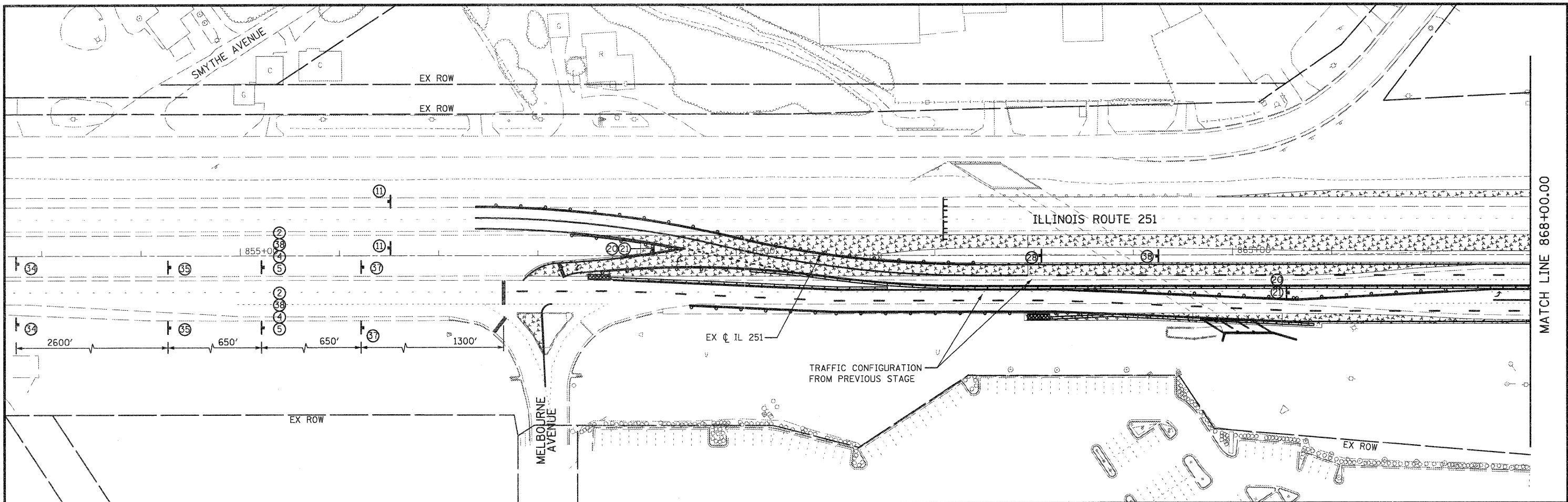
REVISED -  
 REVISED -  
 REVISED -  
 REVISED -

**STATE OF ILLINOIS  
 DEPARTMENT OF TRANSPORTATION**

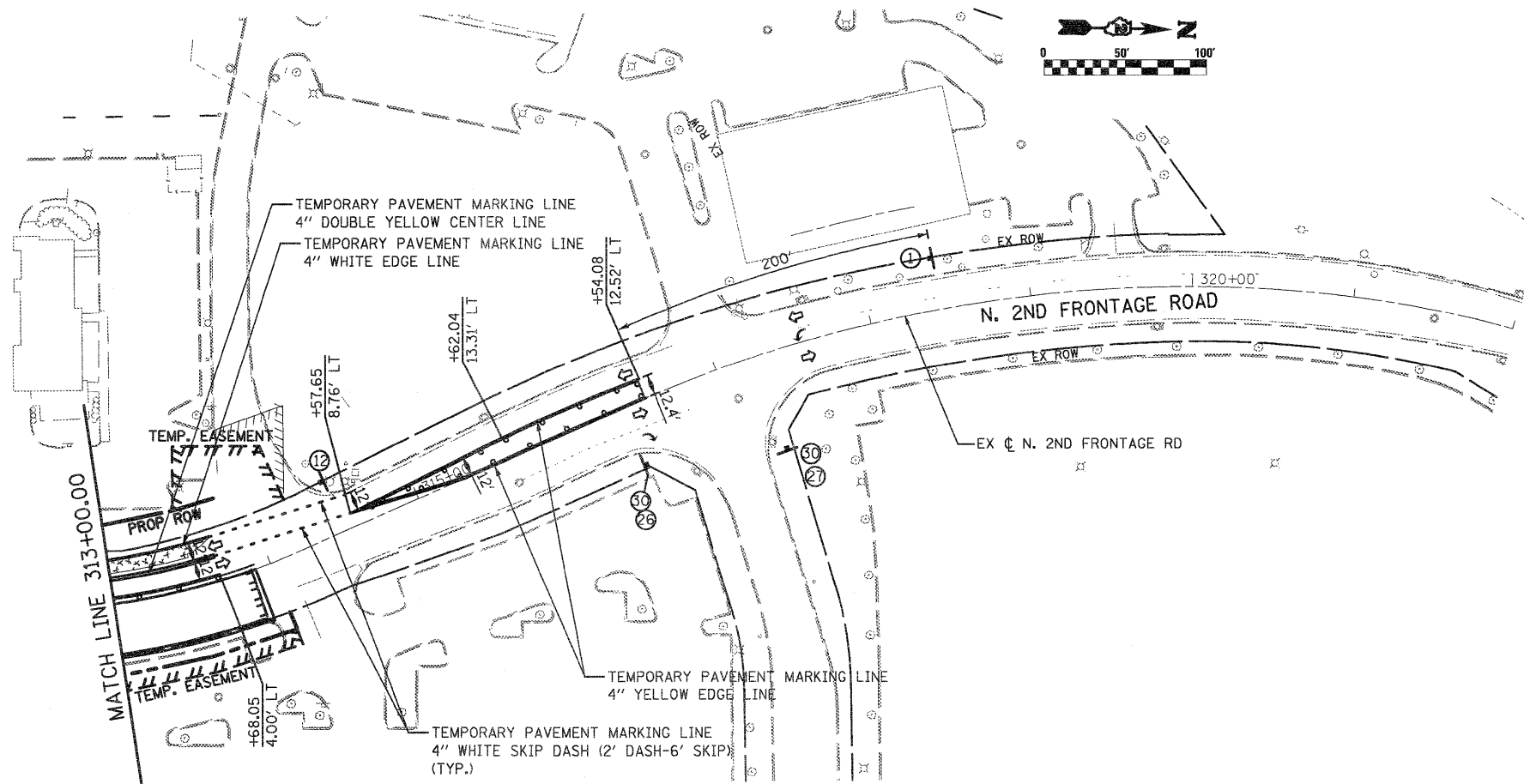

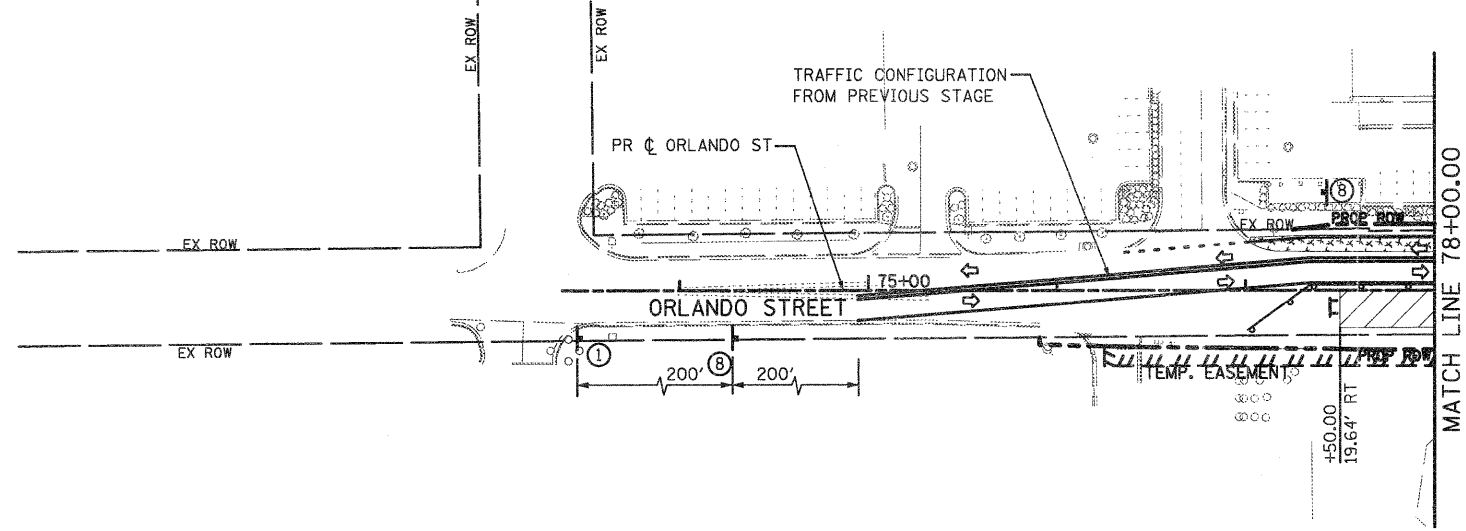
**STAGING AND TRAFFIC CONTROL PLAN  
 STAGE 1C  
 ILLINOIS ROUTE 173**

SCALE: SHEET NO. OF SHEETS STA. 1025+50.00 TO STA. 1040+00.00

F.A.P. RTE.	SECTION	COUNTY	TOTAL SHEETS	SHEET NO.
303	129K-1	WINNEBAGO	401	109
CONTRACT NO. 64987				
FED. ROAD DIST. NO. 2 ILLINOIS FED. AID PROJECT				



FILE NAME = D264987-shr-staging-125.dgn	USER NAME = 322290971	DESIGNED - LOM	REVISED -	STATE OF ILLINOIS DEPARTMENT OF TRANSPORTATION		STAGING AND TRAFFIC CONTROL PLAN STAGE 1C ILLINOIS ROUTE 251		F.A.P. RTE. = 303	SECTION = 129K-1	COUNTY = WINNEBAGO	TOTAL SHEETS = 401	SHEET NO. = 110
	PLOT SCALE = 1/100.0000' / IN.	CHECKED - PDK	REVISED -			SCALE:	SHEET NO. OF SHEETS	STA. 855+00.00 TO STA. 885+00.00	CONTRACT NO. 64987		FED. ROAD DIST. NO. 2 ILLINOIS FED. AID PROJECT	
PLOT DATE = 1/19/2011	DATE = 01-19-2011	REVISED -	REVISED -									



- LEGEND:**
- WORK ZONE
  - TEMPORARY PAVEMENT
  - TEMPORARY PAVEMENT FROM PREVIOUS STAGE
  - DRUM OR TYPE II BARRICADE W/ STEADY BURN LIGHT OR VERTICAL PANEL
  - TYPE III BARRICADE W/ FLASHING LIGHTS
  - TEMPORARY CONCRETE BARRIER
  - SIGN
  - DIRECTION OF TRAFFIC
  - ARROW BOARD
  - TEMPORARY IMPACT ATTENUATOR
  - FLEXIBLE DELINEATOR

FILE NAME = D264987-shit-staging-126.dgn

USER NAME = 3202090971

DESIGNED - LOM

REVISED -

DRAWN - MD

REVISED -

PLOT SCALE = 100.0000' / IN.

CHECKED - PDK

REVISED -

PLOT DATE = 1/18/2011

DATE - 01-19-2011

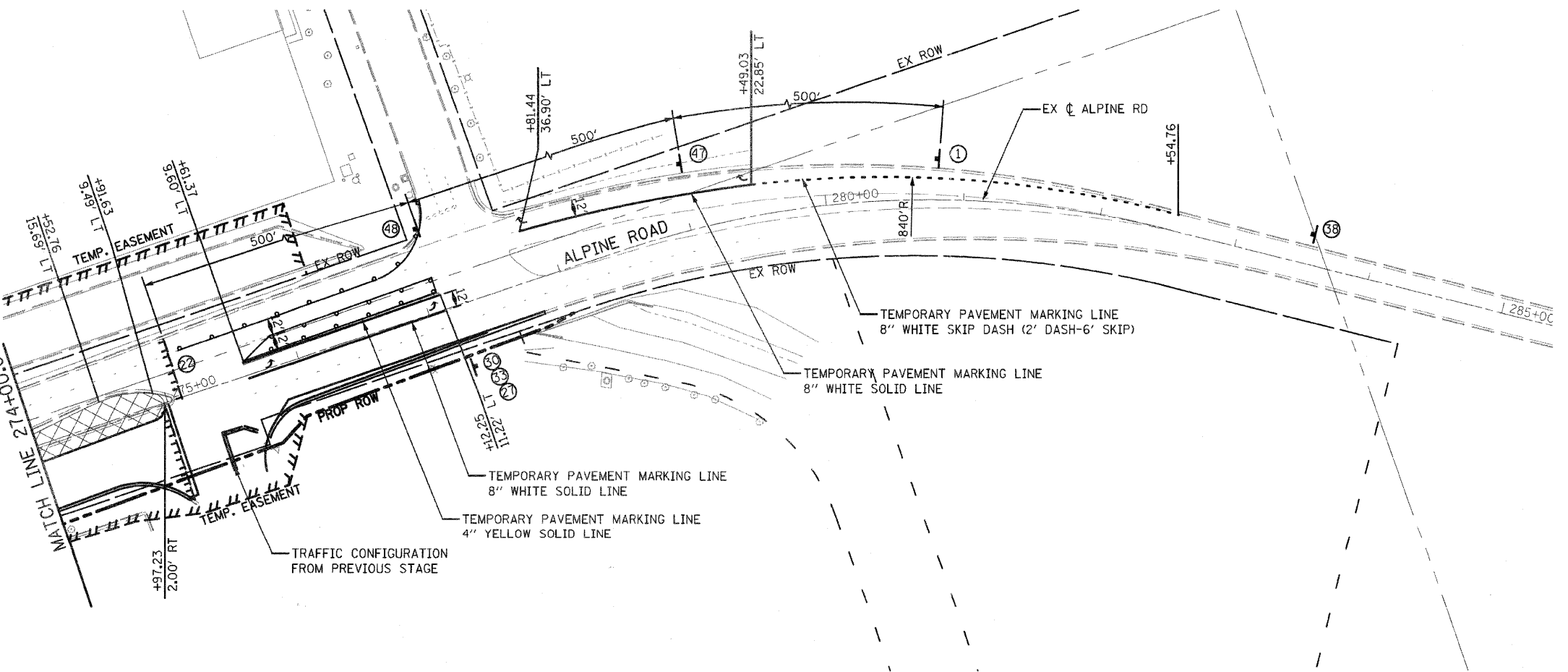
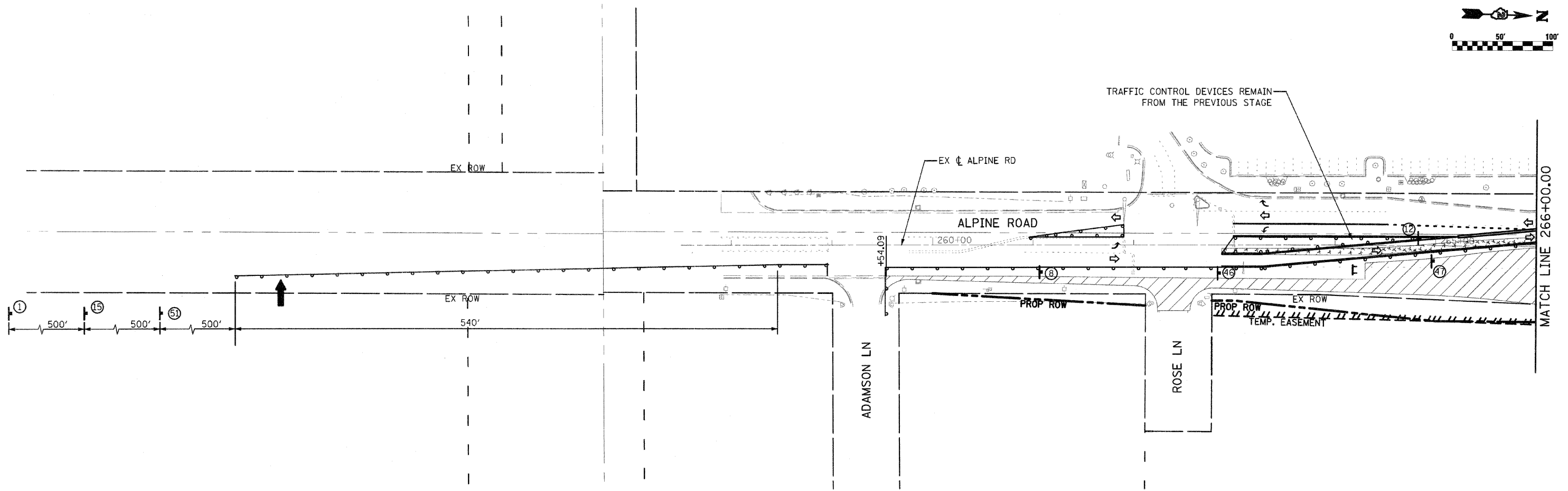
REVISED -

**STATE OF ILLINOIS  
DEPARTMENT OF TRANSPORTATION**

**STAGING AND TRAFFIC CONTROL PLAN  
STAGE 1C  
ORLANDO ST./N. 2ND FRONTAGE RD.**

SCALE: SHEET NO. OF SHEETS STA. 70+50.00 TO STA. 78+00.00  
STA. 315+00.00 TO STA. 321+50.00

F.A.P. RTE.	SECTION	COUNTY	TOTAL SHEETS	SHEET NO.
303	129K-1	WINNEBAGO	401	111
FED. ROAD DIST. NO. 2 ILLINOIS FED. AID PROJECT			CONTRACT NO. 64987	



- LEGEND:**
- WORK ZONE
  - TEMPORARY PAVEMENT
  - TEMPORARY PAVEMENT FROM PREVIOUS STAGE
  - DRUM OR TYPE II BARRICADE W/ STEADY BURN LIGHT OR VERTICAL PANEL
  - TYPE III BARRICADE W/ FLASHING LIGHTS
  - TEMPORARY CONCRETE BARRIER
  - SIGN
  - DIRECTION OF TRAFFIC
  - ARROW BOARD
  - TEMPORARY IMPACT ATTENUATOR
  - FLEXIBLE DELINEATOR

FILE NAME = 0264987-sht-staging-127.dgn  
 USER NAME = 3202298971  
 PLOT SCALE = 120.0000' / IN.  
 PLOT DATE = 3/16/2011

DESIGNED - LOM  
 DRAWN - MD  
 CHECKED - PDK  
 DATE - 03-16-2011

REVISED -  
 REVISED -  
 REVISED -  
 REVISED -

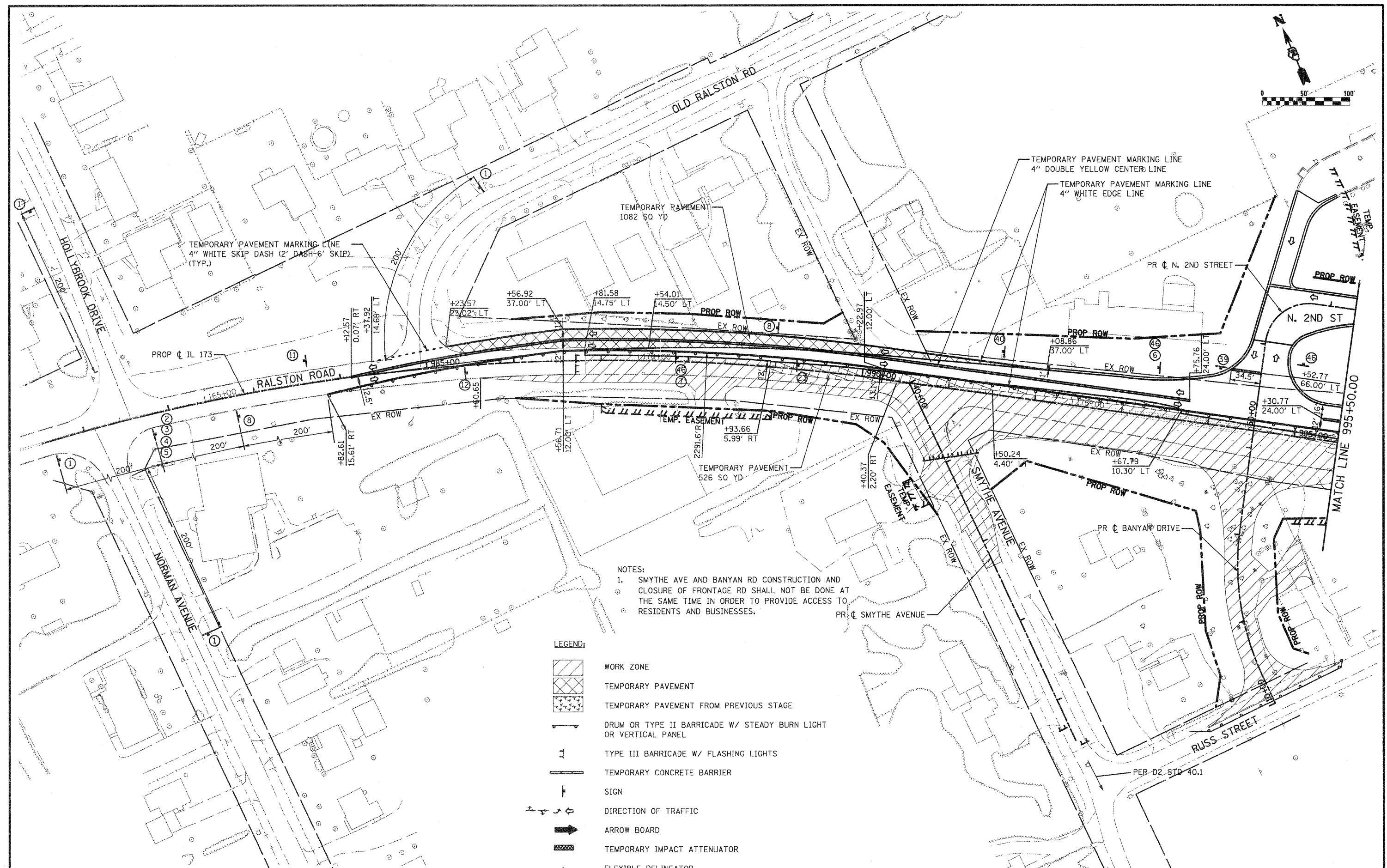
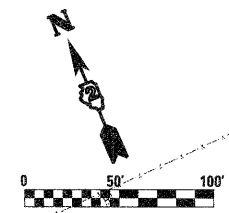
**STATE OF ILLINOIS  
 DEPARTMENT OF TRANSPORTATION**

**STAGING AND TRAFFIC CONTROL PLAN  
 STAGE 1C  
 ALPINE ROAD**

SCALE: SHEET NO. OF SHEETS STA. 251+00.00 TO STA. 289+00.00

F.A.P. RTE.	SECTION	COUNTY	TOTAL SHEETS	SHEET NO.
303	129K-1	WINNEBAGO	401	112
CONTRACT NO. 64987				
FED. ROAD DIST. NO. 2 ILLINOIS FED. AID PROJECT				





NOTES:  
 1. SMYTHE AVE AND BANYAN RD CONSTRUCTION AND CLOSURE OF FRONTAGE RD SHALL NOT BE DONE AT THE SAME TIME IN ORDER TO PROVIDE ACCESS TO RESIDENTS AND BUSINESSES.

- LEGEND:**
- WORK ZONE
  - TEMPORARY PAVEMENT
  - TEMPORARY PAVEMENT FROM PREVIOUS STAGE
  - DRUM OR TYPE II BARRICADE W/ STEADY BURN LIGHT OR VERTICAL PANEL
  - TYPE III BARRICADE W/ FLASHING LIGHTS
  - TEMPORARY CONCRETE BARRIER
  - SIGN
  - DIRECTION OF TRAFFIC
  - ARROW BOARD
  - TEMPORARY IMPACT ATTENUATOR
  - FLEXIBLE DELINEATOR

FILE NAME = D264987-shr-staging-201.dgn  
 USER NAME = 3202090971

DESIGNED - LOM  
 DRAWN - MD  
 CHECKED - PDK  
 DATE - 01-19-2011

REVISED -  
 REVISED -  
 REVISED -  
 REVISED -

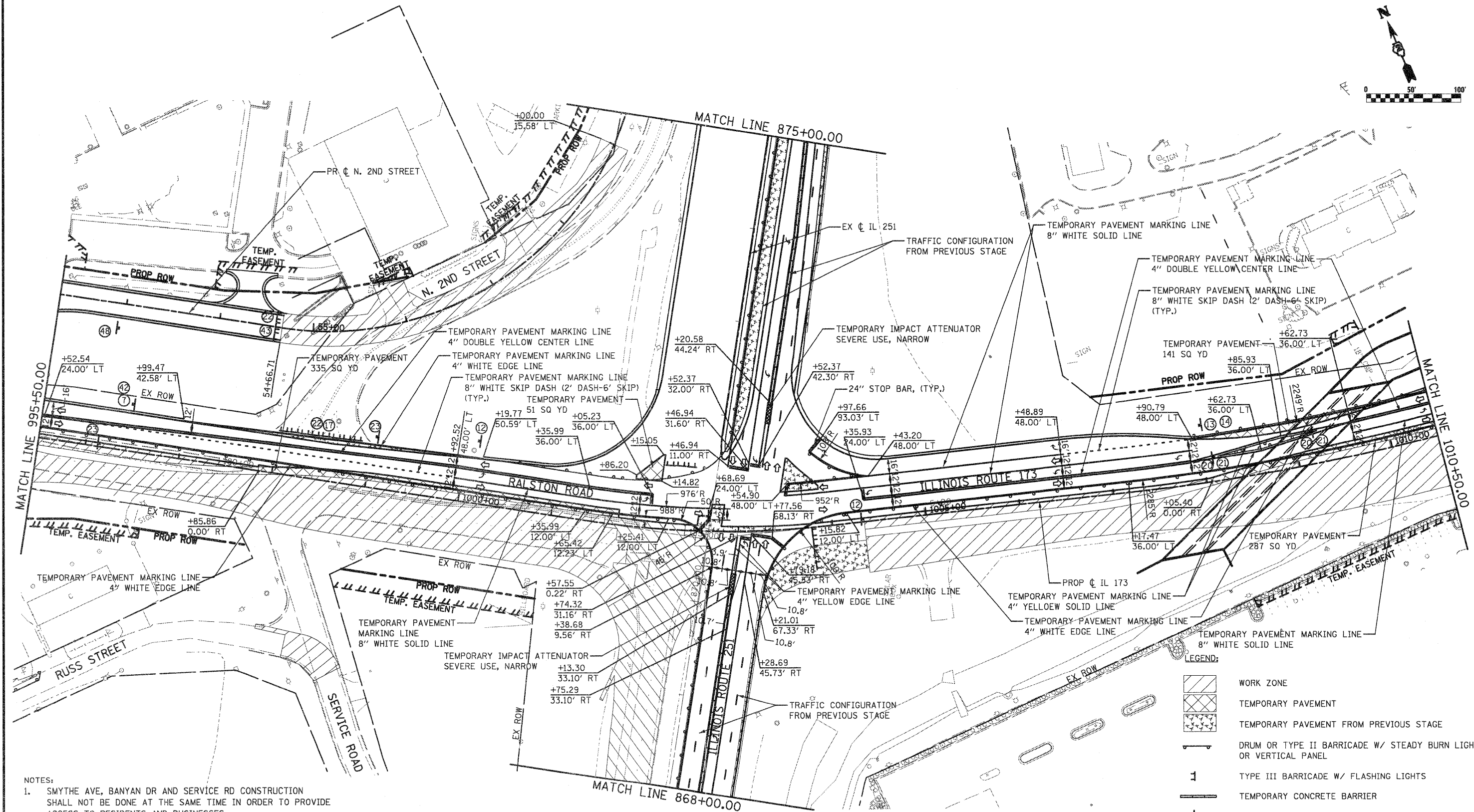
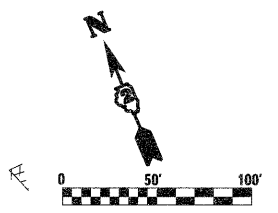
**STATE OF ILLINOIS  
 DEPARTMENT OF TRANSPORTATION**

**STAGING AND TRAFFIC CONTROL PLAN  
 STAGE 2A  
 RALSTON ROAD**

SCALE: SHEET NO. OF SHEETS STA. 980+50.00 TO STA. 995+50.00

F.A.P. RTE.	SECTION	COUNTY	TOTAL SHEETS	SHEET NO.
303	129K-1	WINNEBAGO	401	113

CONTRACT NO. 64987  
 FED. ROAD DIST. NO. 2 ILLINOIS FED. AID PROJECT



- NOTES:
- SMYTHE AVE, BANYAN DR AND SERVICE RD CONSTRUCTION SHALL NOT BE DONE AT THE SAME TIME IN ORDER TO PROVIDE ACCESS TO RESIDENTS AND BUSINESSES.
  - SERVICE RD CONSTRUCTION WILL BE STAGED SO THAT AT LEAST ONE LANE OF TRAFFIC WILL BE PROVIDED AT ALL TIMES. THE CONTRACTOR WILL USE APPLICABLE TRAFFIC CONTROL STANDARDS AND THE CONSTRUCTION LAYOUT WILL BE SUBJECT TO ENGINEER'S APPROVAL.

LEGEND:

	WORK ZONE
	TEMPORARY PAVEMENT
	TEMPORARY PAVEMENT FROM PREVIOUS STAGE
	DRUM OR TYPE II BARRICADE W/ STEADY BURN LIGHT OR VERTICAL PANEL
	TYPE III BARRICADE W/ FLASHING LIGHTS
	TEMPORARY CONCRETE BARRIER
	SIGN
	DIRECTION OF TRAFFIC
	ARROW BOARD
	TEMPORARY IMPACT ATTENUATOR
	FLEXIBLE DELINEATOR

FILE NAME = D264987-shr-staging-202.dgn

USER NAME = 3202090971  
 PLOT SCALE = 100.0000' / IN.  
 PLOT DATE = 1/18/2011

DESIGNED - LOM  
 DRAWN - MD  
 CHECKED - PDK  
 DATE - 01-19-2011

REVISED -  
 REVISED -  
 REVISED -  
 REVISED -

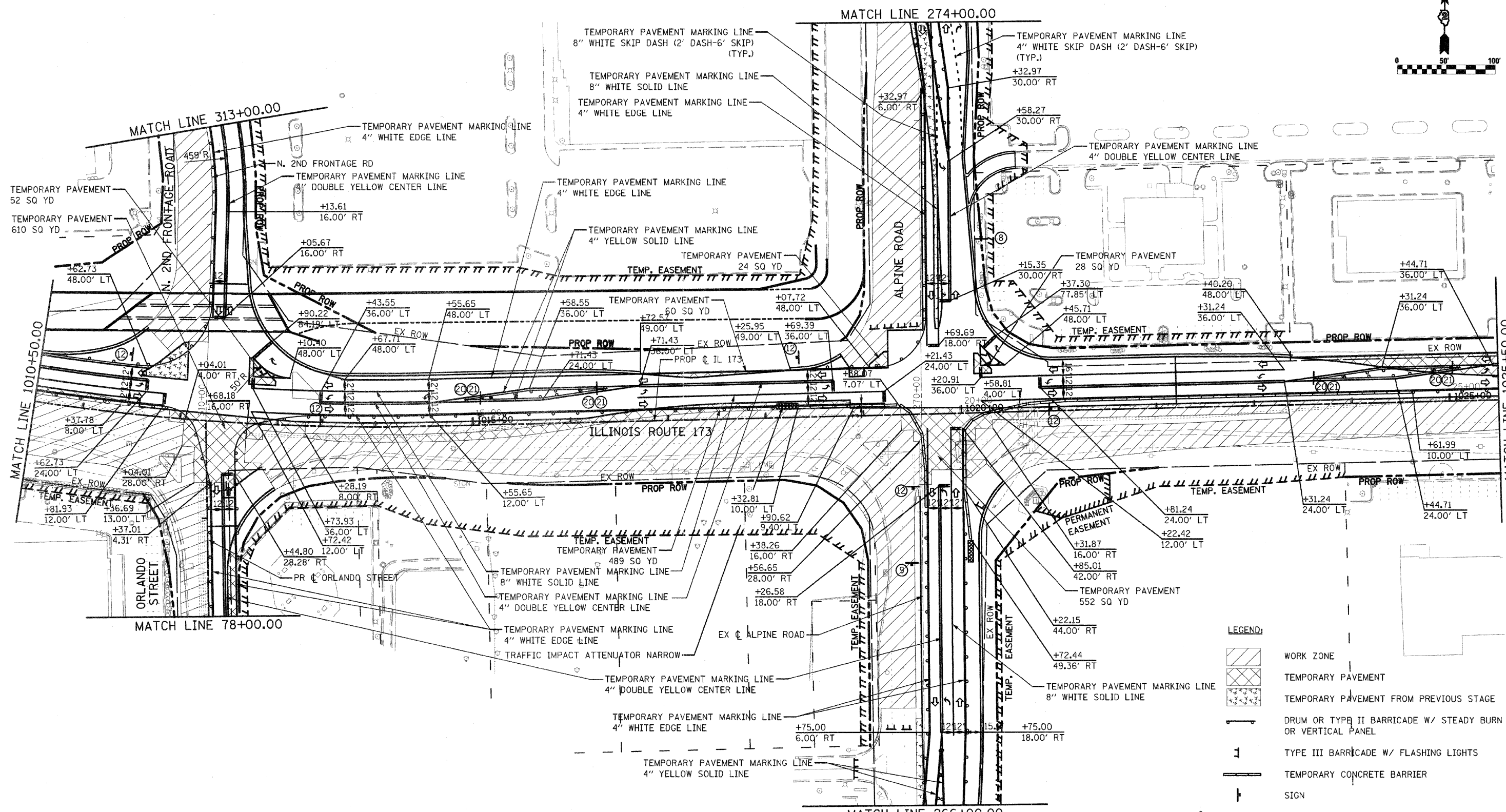
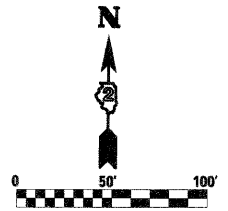
STATE OF ILLINOIS  
 DEPARTMENT OF TRANSPORTATION

STAGING AND TRAFFIC CONTROL PLAN  
 STAGE 2A  
 RALSTON ROAD / ILLINOIS ROUTE 173

SCALE: SHEET NO. OF SHEETS STA. 995+50.00 TO STA. 1010+50.00

F.A.P. RTE.	SECTION	COUNTY	TOTAL SHEETS	SHEET NO.
303	129K-1	WINNEBAGO	401	114

CONTRACT NO. 64987  
 FED. ROAD DIST. NO. 2 [ILLINOIS] FED. AID PROJECT



- LEGEND:**
- WORK ZONE
  - TEMPORARY PAVEMENT
  - TEMPORARY PAVEMENT FROM PREVIOUS STAGE
  - DRUM OR TYPE II BARRICADE W/ STEADY BURN LIGHT OR VERTICAL PANEL
  - TYPE III BARRICADE W/ FLASHING LIGHTS
  - TEMPORARY CONCRETE BARRIER
  - SIGN
  - DIRECTION OF TRAFFIC
  - ARROW BOARD
  - TEMPORARY IMPACT ATTENUATOR
  - FLEXIBLE DELINEATOR

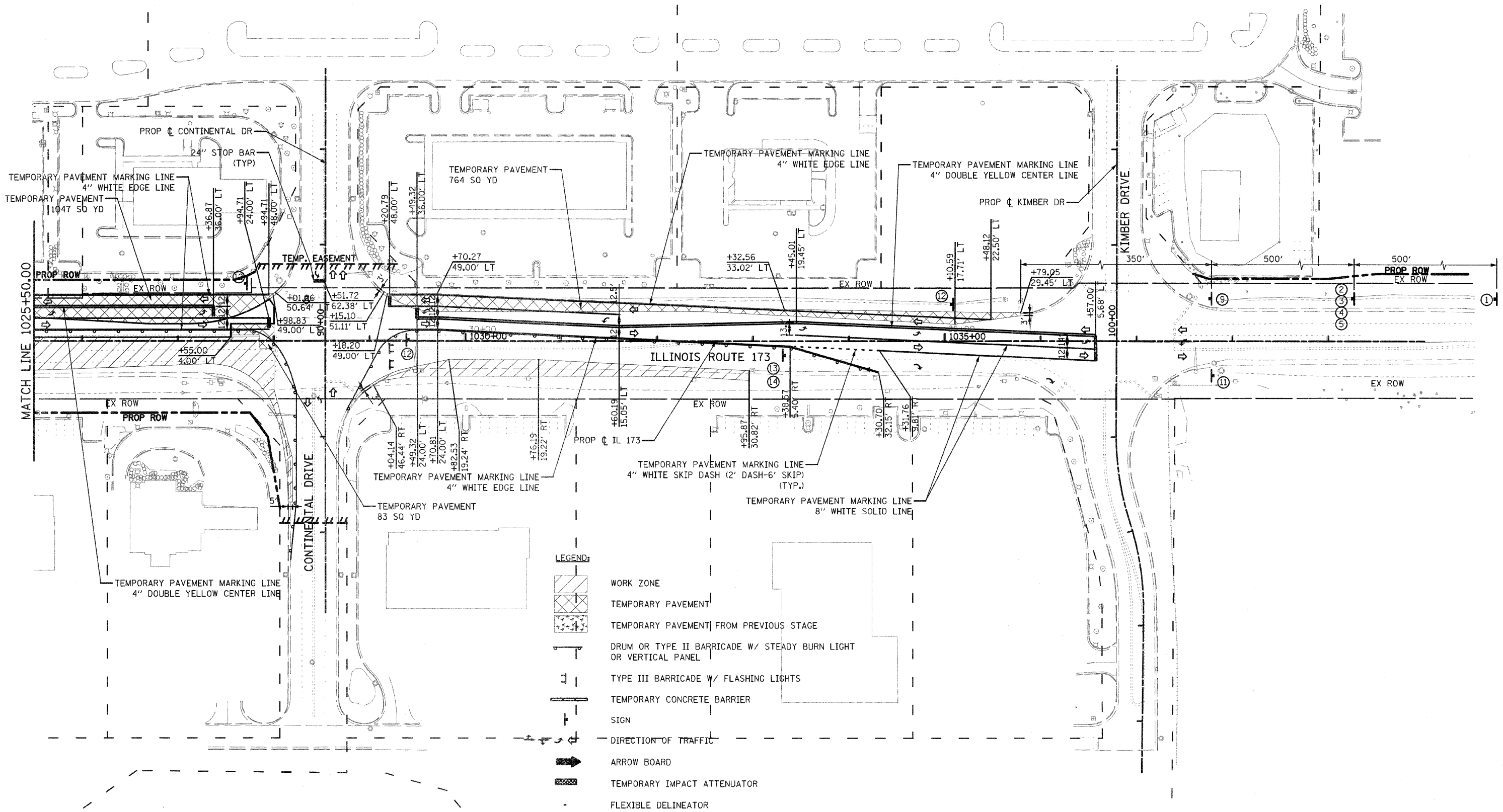
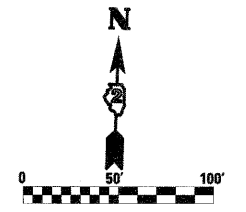
FILE NAME - D264987-shr-staging-203.dgn	USER NAME = 3202290971	DESIGNED - LOM	REVISED -
		DRAWN - MD	REVISED -
	PLOT SCALE = 1/8" = 100'-0"	CHECKED - PDK	REVISED -
	PLOT DATE = 3/16/2011	DATE - 03-16-2011	REVISED -

**STATE OF ILLINOIS  
DEPARTMENT OF TRANSPORTATION**

**STAGING AND TRAFFIC CONTROL PLAN  
STAGE 2A  
ILLINOIS ROUTE 173**

SCALE: SHEET NO. OF SHEETS STA. 1010+50.00 TO STA. 1025+50.00

F.A.P. RTE.	SECTION	COUNTY	TOTAL SHEETS	SHEET NO.
303	129K-1	WINNEBAGO	401	115
				CONTRACT NO. 64987
FED. ROAD DIST. NO. 2 ILLINOIS FED. AID PROJECT				



- LEGEND:**
- WORK ZONE
  - TEMPORARY PAVEMENT
  - TEMPORARY PAVEMENT FROM PREVIOUS STAGE
  - DRUM OR TYPE II BARRICADE W/ STEADY BURN LIGHT OR VERTICAL PANEL
  - TYPE III BARRICADE W/ FLASHING LIGHTS
  - TEMPORARY CONCRETE BARRIER
  - SIGN
  - DIRECTION OF TRAFFIC
  - ARROW BOARD
  - TEMPORARY IMPACT ATTENUATOR
  - FLEXIBLE DELINEATOR

FILE NAME = 0264987-shh-staging-284.dgn

USER NAME = 328289871  
 PLOT SCALE = 1/80.0000'' / IN.  
 PLOT DATE = 3/16/2011

DESIGNED - LOM  
 DRAWN - MD  
 CHECKED - PDK  
 DATE - 03-16-2011

REVISED -  
 REVISED -  
 REVISED -  
 REVISED -

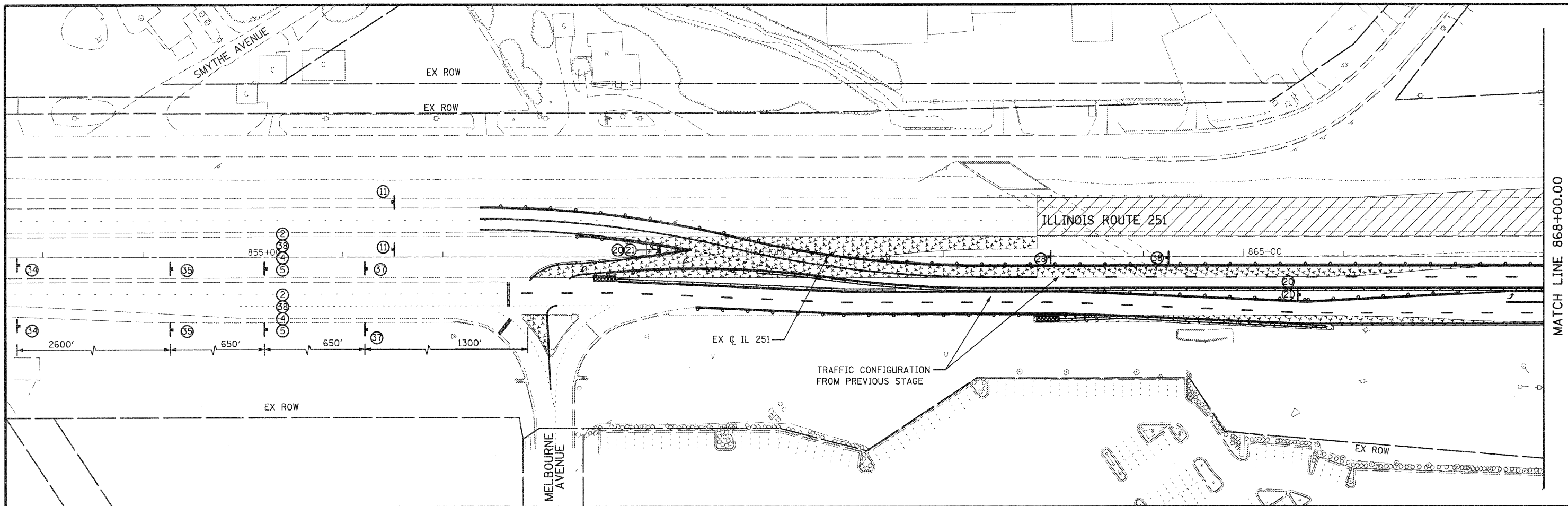
**STATE OF ILLINOIS  
 DEPARTMENT OF TRANSPORTATION**

**STAGING AND TRAFFIC CONTROL PLAN  
 STAGE 2A  
 ILLINOIS ROUTE 173**

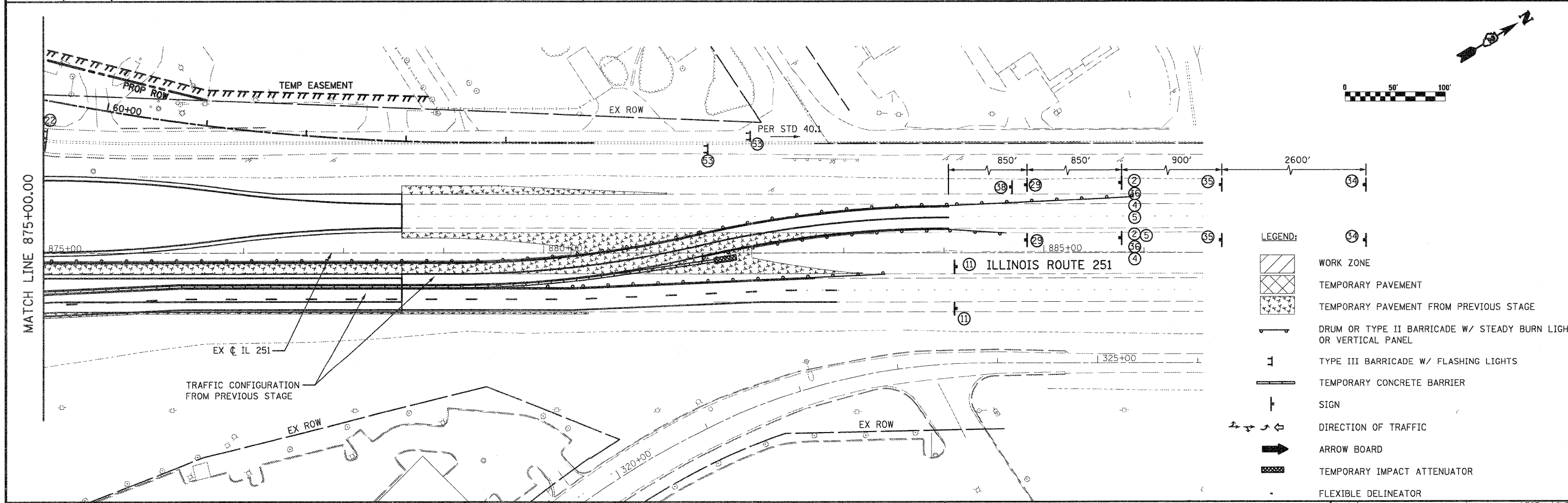
SCALE: SHEET NO. OF SHEETS STA. 1025+50.00 TO STA. 1040+00.00

F.A.P. RTE.	SECTION	COUNTY	TOTAL SHEETS	SHEET NO.
303	129K-1	WINNEBAGO	401	116
CONTRACT NO. 64987			ILLINOIS FED. AID PROJECT	





MATCH LINE 868+00.00



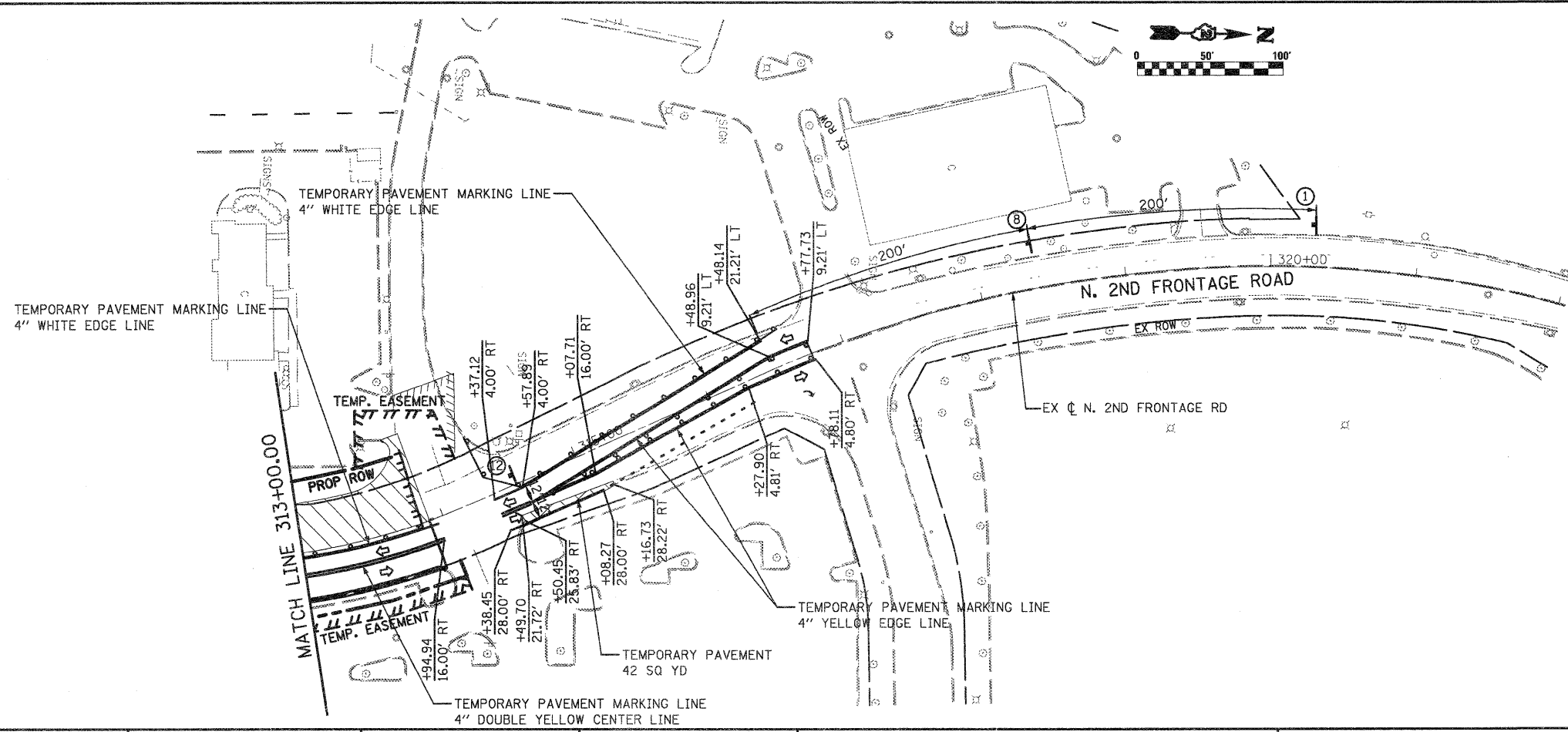
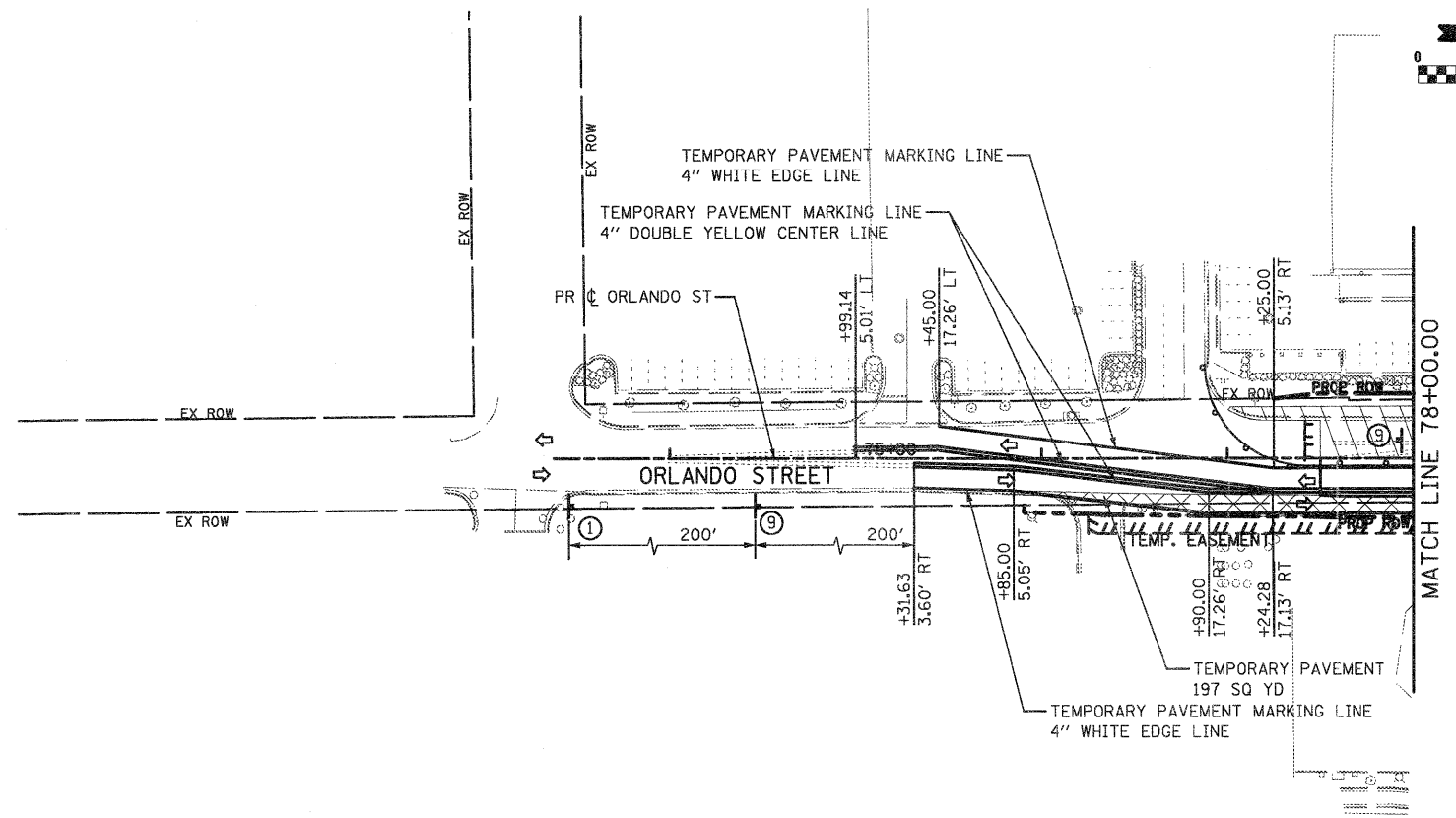
MATCH LINE 875+00.00

**LEGEND:**

- WORK ZONE
- TEMPORARY PAVEMENT
- TEMPORARY PAVEMENT FROM PREVIOUS STAGE
- DRUM OR TYPE II BARRICADE W/ STEADY BURN LIGHT OR VERTICAL PANEL
- TYPE III BARRICADE W/ FLASHING LIGHTS
- TEMPORARY CONCRETE BARRIER
- SIGN
- DIRECTION OF TRAFFIC
- ARROW BOARD
- TEMPORARY IMPACT ATTENUATOR
- FLEXIBLE DELINEATOR

FILE NAME = D264987-shr:staging-285.dgn	USER NAME = 3282090971	DESIGNED - LOM	REVISED -	<b>STATE OF ILLINOIS DEPARTMENT OF TRANSPORTATION</b>	<b>STAGING AND TRAFFIC CONTROL PLAN STAGE 2A ILLINOIS ROUTE 251</b>	F.A.P. RTE. 303	SECTION 129K-1	COUNTY WINNEBAGO	TOTAL SHEETS 401	SHEET NO. 117		
PLOT SCALE = 100.0000' / IN.		CHECKED - PDK	REVISED -			SCALE: SHEET NO. OF SHEETS STA. 855+00.00 TO STA. 885+00.00		CONTRACT NO. 64987				
PLOT DATE = 1/18/2011		DATE - 01-19-2011	REVISED -			FED. ROAD DIST. NO. 2 ILLINOIS FED. AID PROJECT						





- LEGEND:**
- WORK ZONE
  - TEMPORARY PAVEMENT
  - TEMPORARY PAVEMENT FROM PREVIOUS STAGE
  - DRUM OR TYPE II BARRICADE W/ STEADY BURN LIGHT OR VERTICAL PANEL
  - TYPE III BARRICADE W/ FLASHING LIGHTS
  - TEMPORARY CONCRETE BARRIER
  - SIGN
  - DIRECTION OF TRAFFIC
  - ARROW BOARD
  - TEMPORARY IMPACT ATTENUATOR
  - FLEXIBLE DELINEATOR

FILE NAME = D264987-shr-staging-206.dgn

USER NAME = 3282090971  
 PLOT SCALE = 1/8" = 100.0000' / IN.  
 PLOT DATE = 1/18/2011

DESIGNED - LOM  
 DRAWN - MD  
 CHECKED - PDK  
 DATE - 01-19-2011

REVISED -  
 REVISED -  
 REVISED -  
 REVISED -

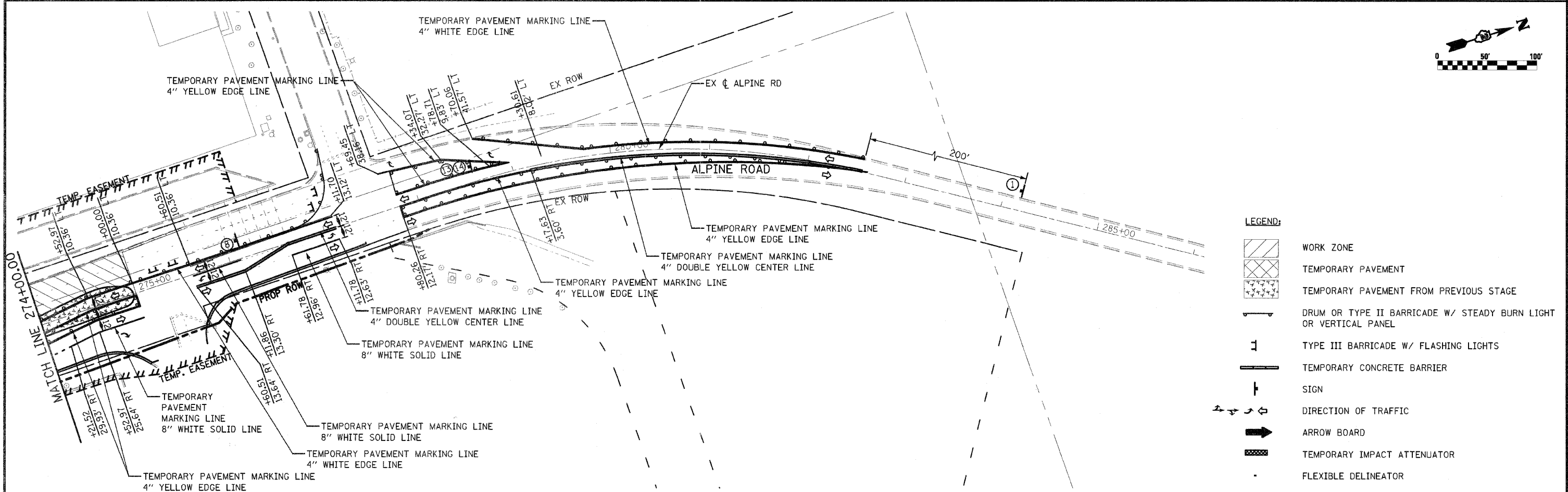
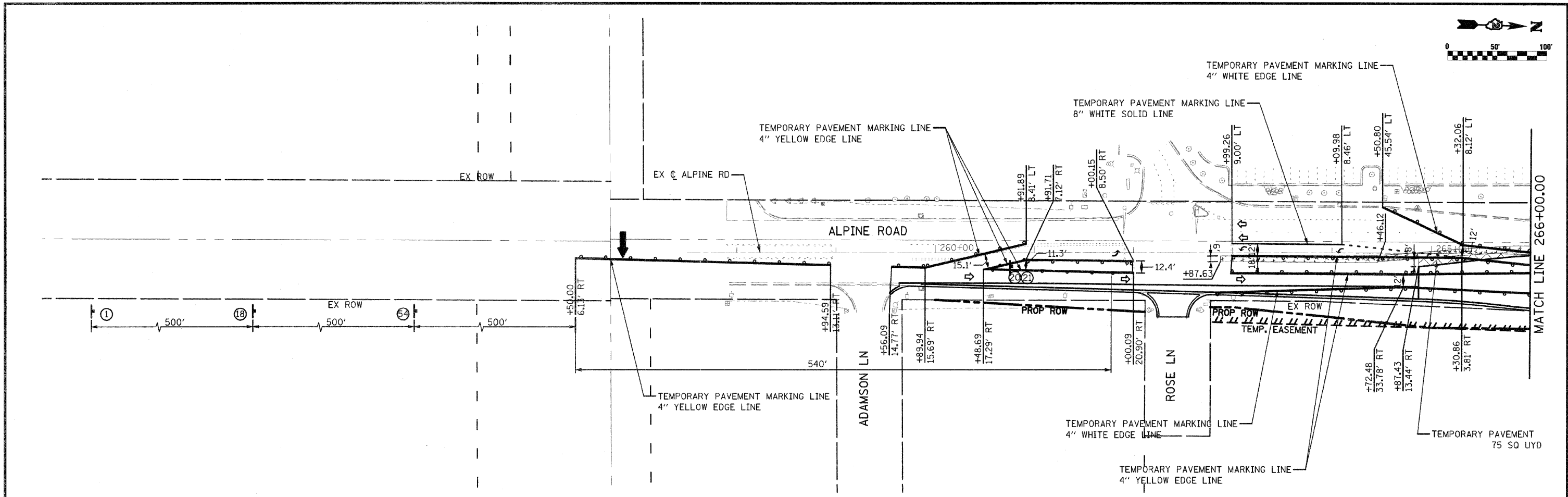
**STATE OF ILLINOIS  
 DEPARTMENT OF TRANSPORTATION**












**STAGING AND TRAFFIC CONTROL PLAN  
 STAGE 2A  
 ORLANDO ST./N. 2ND FRONTAGE RD.**

SCALE: SHEET NO. OF SHEETS STA. 70+50.00 TO STA. 78+00.00  
 STA. 315+00.00 TO STA. 321+50.00

F.A.P. RTE.	SECTION	COUNTY	TOTAL SHEETS	SHEET NO.
303	129K-1	WINNEBAGO	401	118

CONTRACT NO. 64987  
 FED. ROAD DIST. NO. 2 ILLINOIS FED. AID PROJECT



- LEGEND:**
-  WORK ZONE
  -  TEMPORARY PAVEMENT
  -  TEMPORARY PAVEMENT FROM PREVIOUS STAGE
  -  DRUM OR TYPE II BARRICADE W/ STEADY BURN LIGHT OR VERTICAL PANEL
  -  TYPE III BARRICADE W/ FLASHING LIGHTS
  -  TEMPORARY CONCRETE BARRIER
  -  SIGN
  -  DIRECTION OF TRAFFIC
  -  ARROW BOARD
  -  TEMPORARY IMPACT ATTENUATOR
  -  FLEXIBLE DELINEATOR

FILE NAME = 0264987-shd-staging-207.dgn

USER NAME = 320289971  
 PLOT SCALE = 100.0000' / IN.  
 PLOT DATE = 3/16/2011

DESIGNED - LOM  
 DRAWN - MD  
 CHECKED - PDK  
 DATE - 03-16-2011

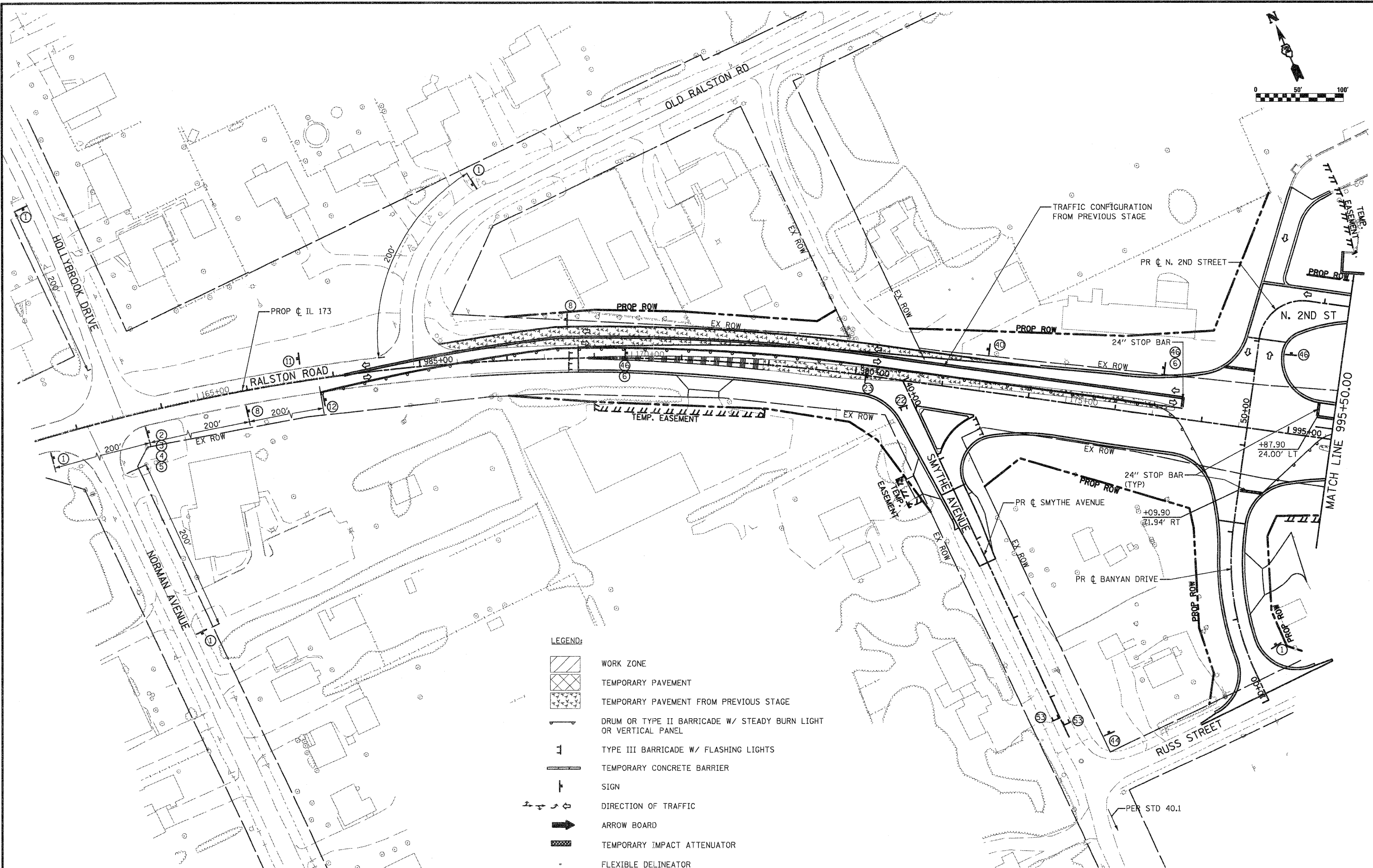

REVISED -  
 REVISED -  
 REVISED -  
 REVISED -

**STATE OF ILLINOIS  
 DEPARTMENT OF TRANSPORTATION**












**STAGING AND TRAFFIC CONTROL PLAN  
 STAGE 2A  
 ALPINE ROAD**  
 SCALE: SHEET NO. OF SHEETS STA. 251+00.00 TO STA. 289+00.00

F.A.P. RTE.	SECTION	COUNTY	TOTAL SHEETS	SHEET NO.
303	129K-1	WINNEBAGO	401	119
FED. ROAD DIST. NO. 2 ILLINOIS FED. AID PROJECT				

CONTRACT NO. 64987



**LEGEND:**

-  WORK ZONE
-  TEMPORARY PAVEMENT
-  TEMPORARY PAVEMENT FROM PREVIOUS STAGE
-  DRUM OR TYPE II BARRICADE W/ STEADY BURN LIGHT OR VERTICAL PANEL
-  TYPE III BARRICADE W/ FLASHING LIGHTS
-  TEMPORARY CONCRETE BARRIER
-  SIGN
-  DIRECTION OF TRAFFIC
-  ARROW BOARD
-  TEMPORARY IMPACT ATTENUATOR
-  FLEXIBLE DELINEATOR

FILE NAME =  
D264987-shr-staging-211.dgn

USER NAME = 3282090971  
PLOT SCALE = 100.0000' / IN.  
PLOT DATE = 1/18/2011

DESIGNED - LOM  
DRAWN - MD  
CHECKED - PDK  
DATE - 01-19-2011

REVISED -  
REVISED -  
REVISED -  
REVISED -

**STATE OF ILLINOIS  
DEPARTMENT OF TRANSPORTATION**

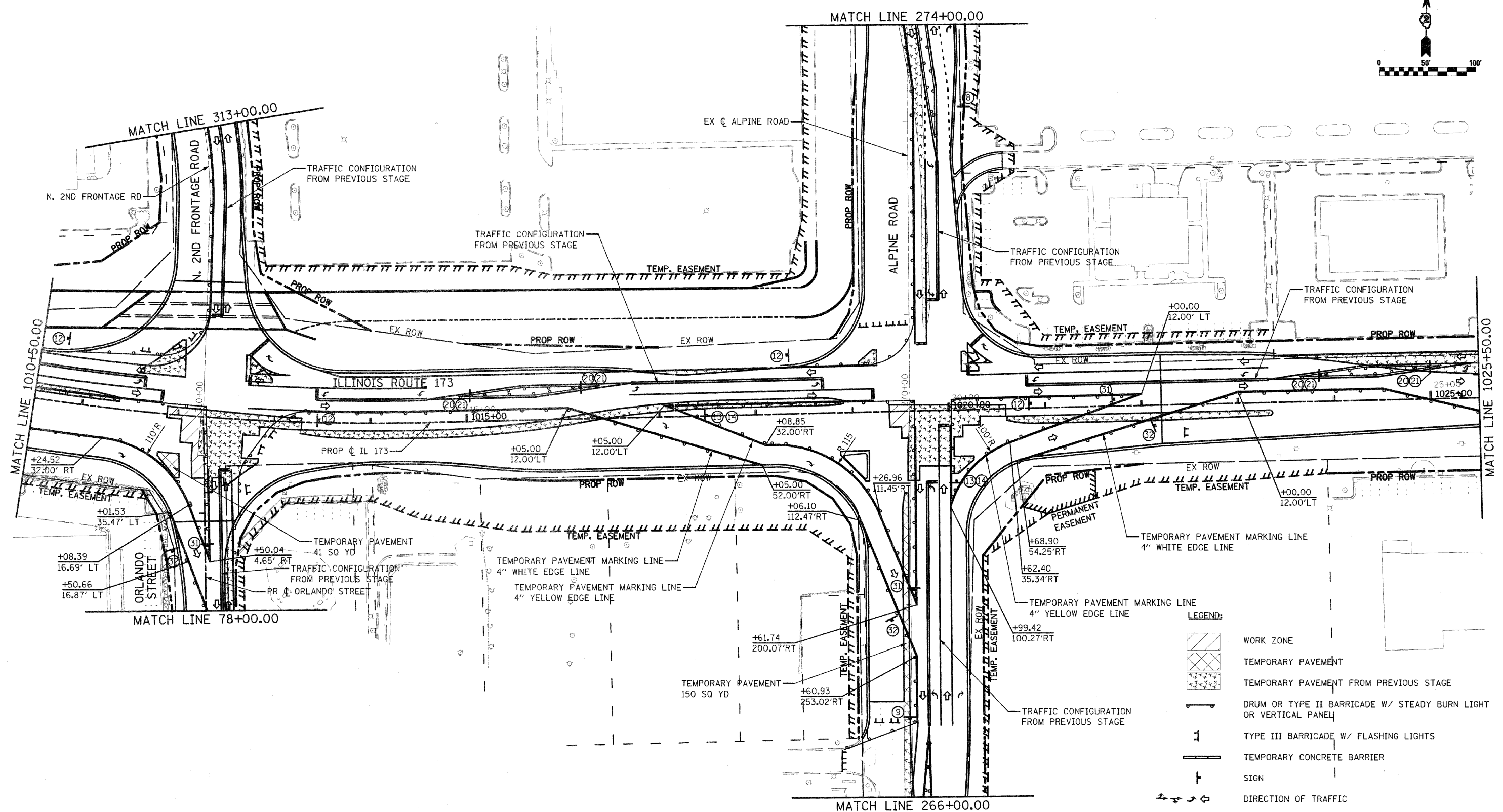
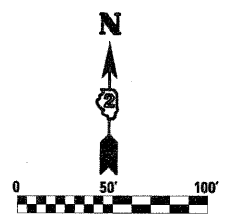
**STAGING AND TRAFFIC CONTROL PLAN  
STAGE 2B  
RALSTON ROAD / ILLINOIS ROUTE 173**

SCALE: SHEET NO. OF SHEETS STA. 980+50.00 TO STA. 995+50.00

F.A.P. RTE.	SECTION	COUNTY	TOTAL SHEETS	SHEET NO.
303	129K-1	WINNEBAGO	401	120
CONTRACT NO. 64987				

FED. ROAD DIST. NO. 2 ILLINOIS FED. AID PROJECT





**LEGEND:**

	WORK ZONE
	TEMPORARY PAVEMENT
	TEMPORARY PAVEMENT FROM PREVIOUS STAGE
	DRUM OR TYPE II BARRICADE W/ STEADY BURN LIGHT OR VERTICAL PANEL
	TYPE III BARRICADE W/ FLASHING LIGHTS
	TEMPORARY CONCRETE BARRIER
	SIGN
	DIRECTION OF TRAFFIC
	ARROW BOARD
	TEMPORARY IMPACT ATTENUATOR
	FLEXIBLE DELINEATOR

FILE NAME = 0264987-ah- staging-213.dgn

USER NAME = 3282898971  
 PLOT SCALE = 100.0000' / IN.  
 PLOT DATE = 3/16/2011

DESIGNED - LOM  
 DRAWN - MD  
 CHECKED - PDK  
 DATE - 03-16-2011

REVISED -  
 REVISED -  
 REVISED -  
 REVISED -

**STATE OF ILLINOIS  
 DEPARTMENT OF TRANSPORTATION**

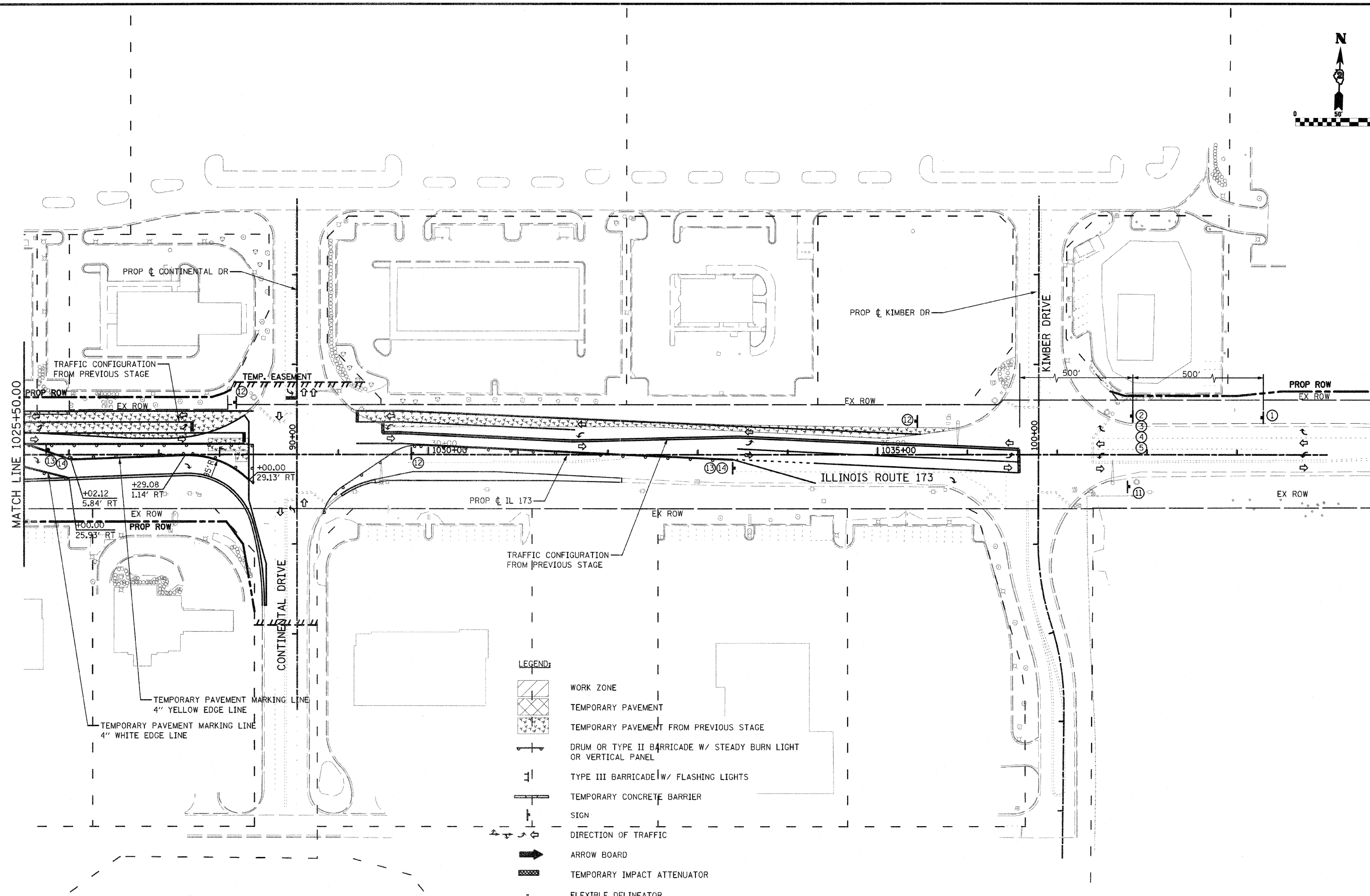
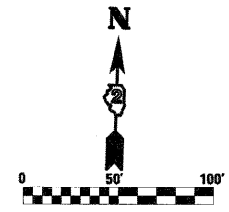
**STAGING AND TRAFFIC CONTROL PLAN  
 STAGE 2B  
 ILLINOIS ROUTE 173**

SCALE: SHEET NO. OF SHEETS STA. 1010+50.00 TO STA. 1025+50.00

F.A.P. RTE.	SECTION	COUNTY	TOTAL SHEETS	SHEET NO.
303	129K-1	WINNEBAGO	401	122
CONTRACT NO. 64987				

FED. ROAD DIST. NO. 2 ILLINOIS FED. AID PROJECT





FILE NAME = 0264987-shh-staging-214.dgn

USER NAME = 3282898971

PLOT SCALE = 100.0000' / IN.

PLOT DATE = 3/16/2011

DESIGNED - LOM

DRAWN - MD

CHECKED - PDK

DATE 03-16-2011

REVISED -

REVISED -

REVISED -


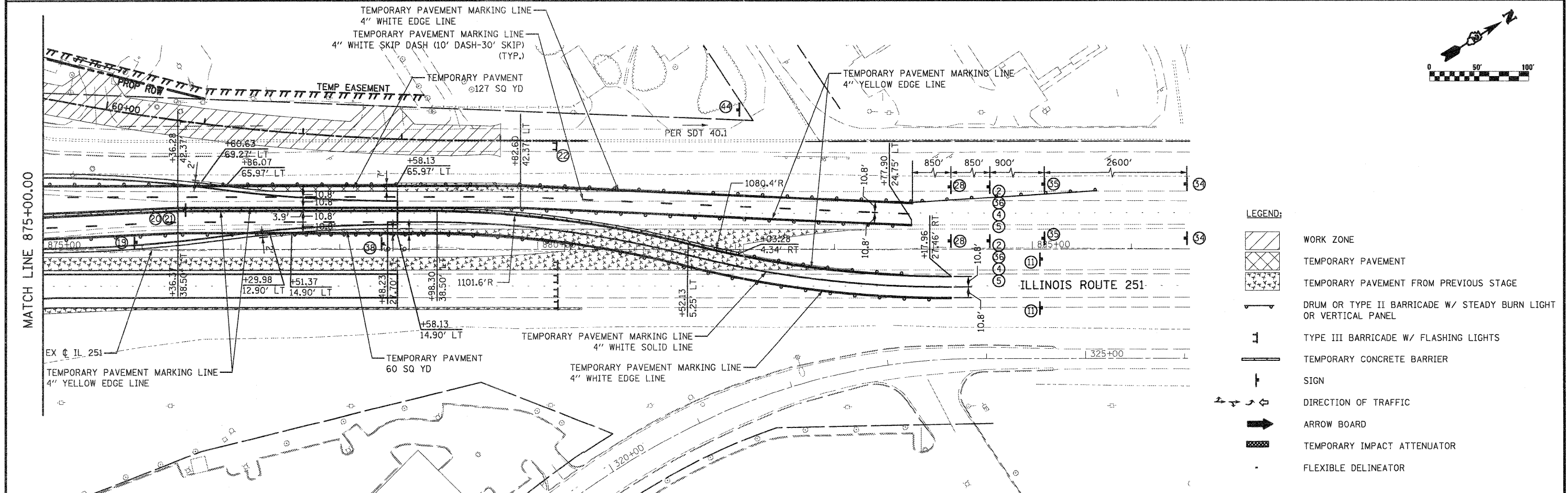
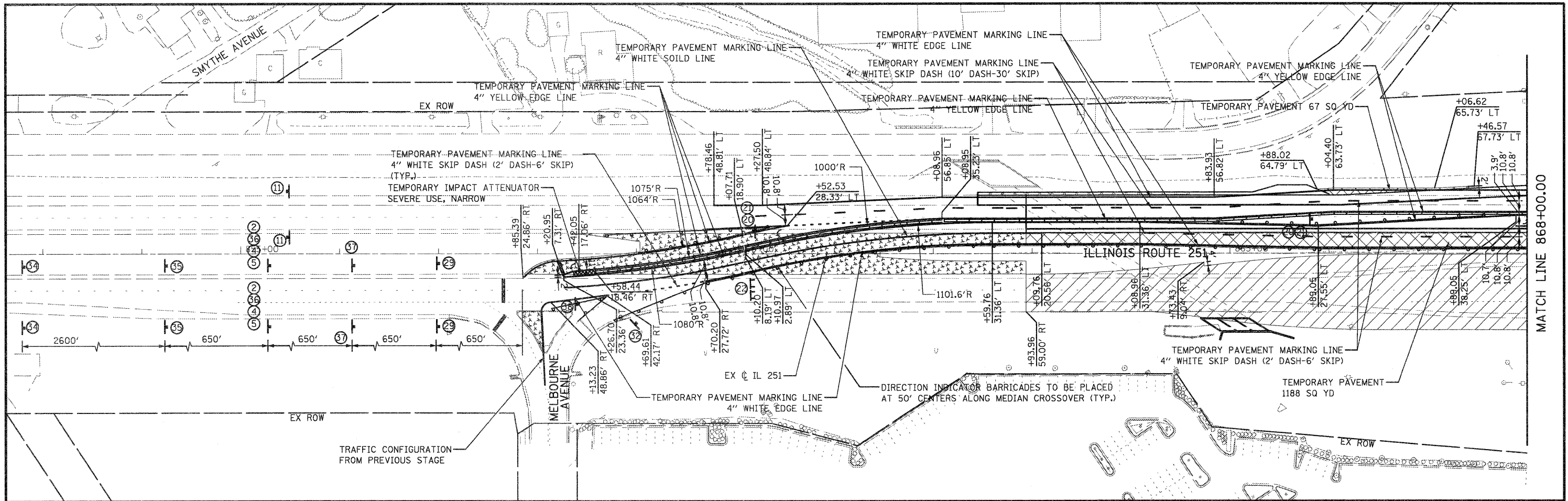
REVISED -

**STATE OF ILLINOIS**  
**DEPARTMENT OF TRANSPORTATION**

**STAGING AND TRAFFIC CONTROL PLAN**  
**STAGE 2B**  
**ILLINOIS ROUTE 173**

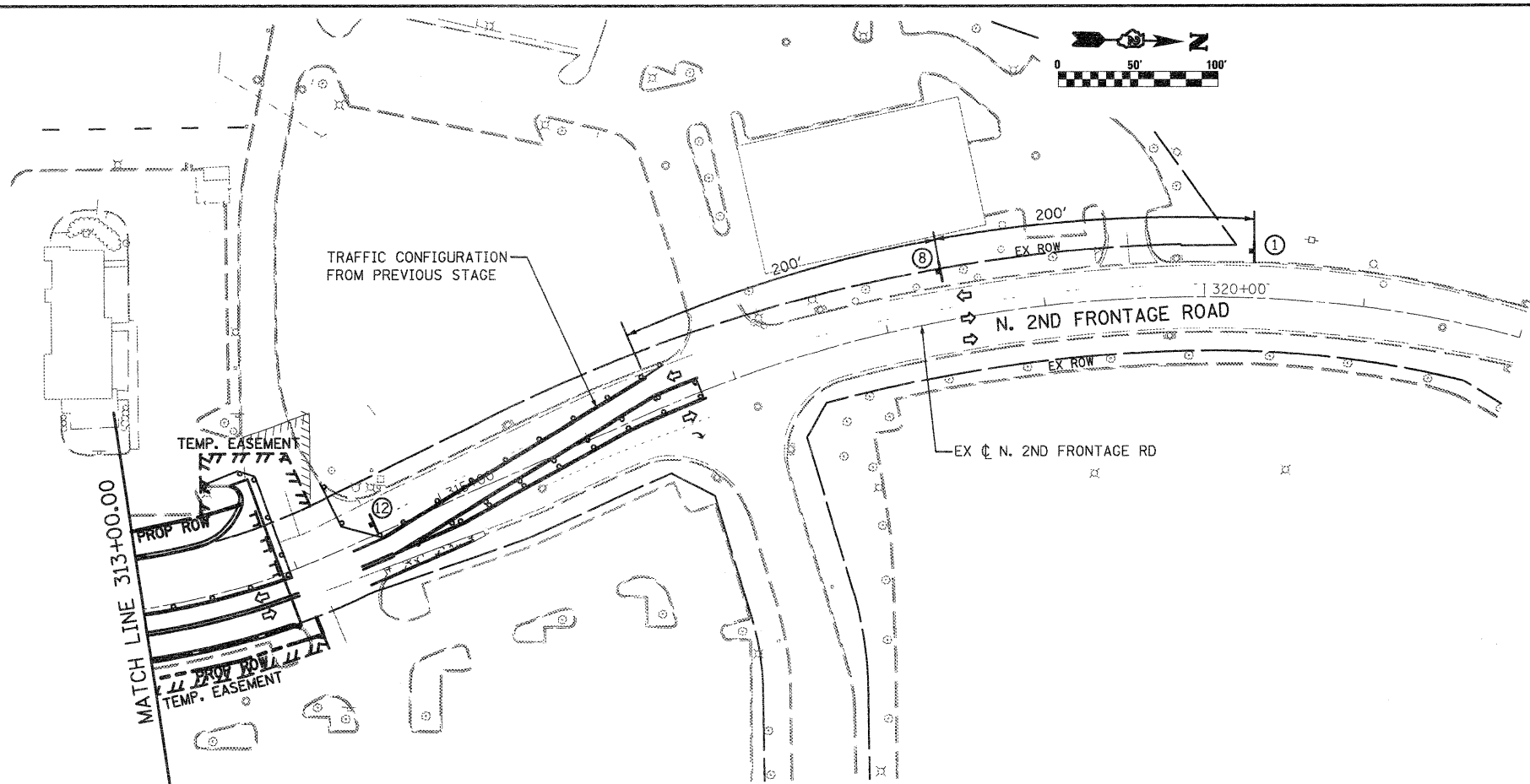
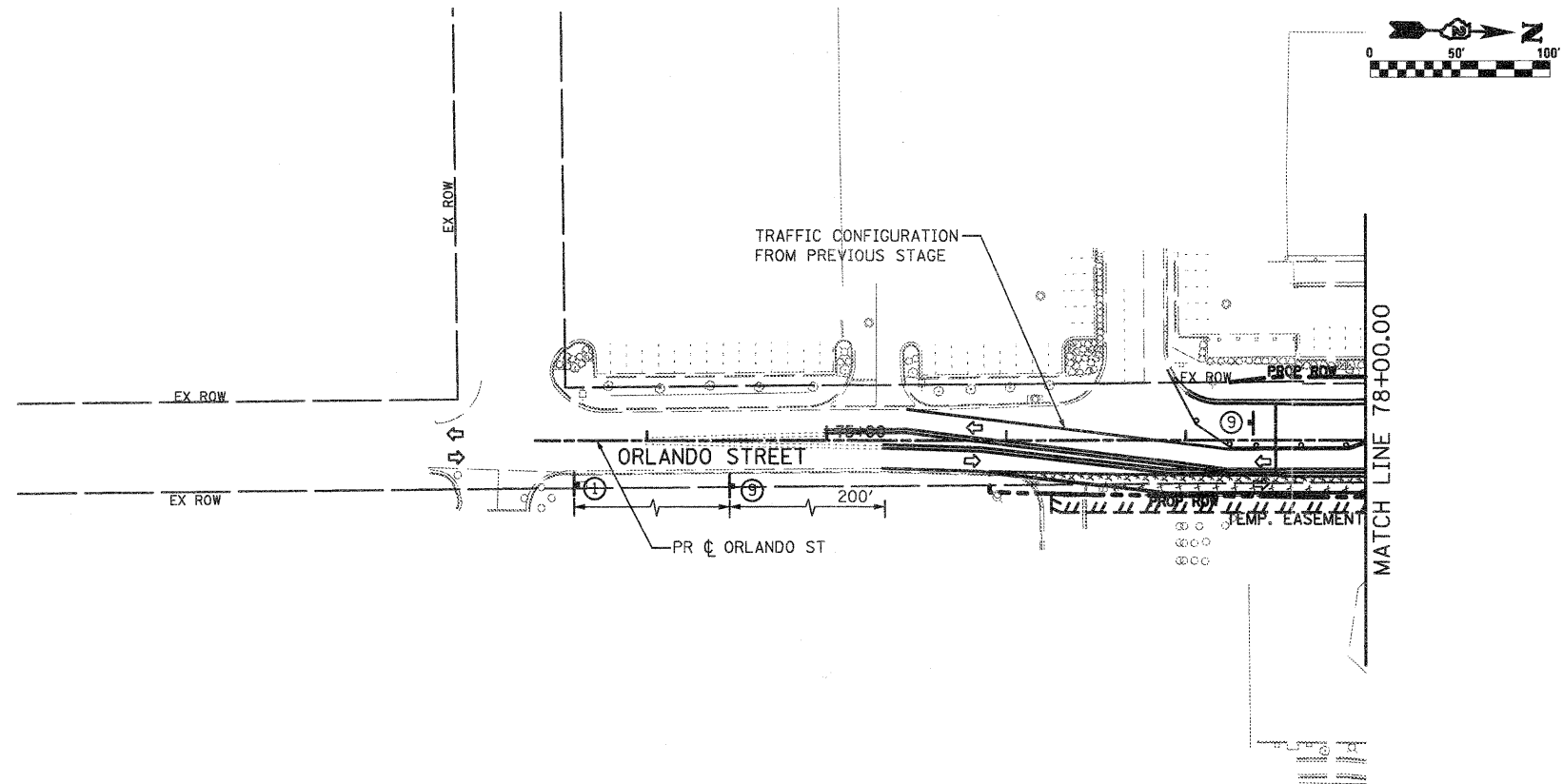
SCALE: SHEET NO. OF SHEETS STA. 1025+50.00 TO STA. 1040+00.00












F.A.P. RTE.	SECTION	COUNTY	TOTAL SHEETS	SHEET NO.
303	129K-1	WINNEBAGO	401	123
CONTRACT NO. 64987			ILLINOIS FED. AID PROJECT	



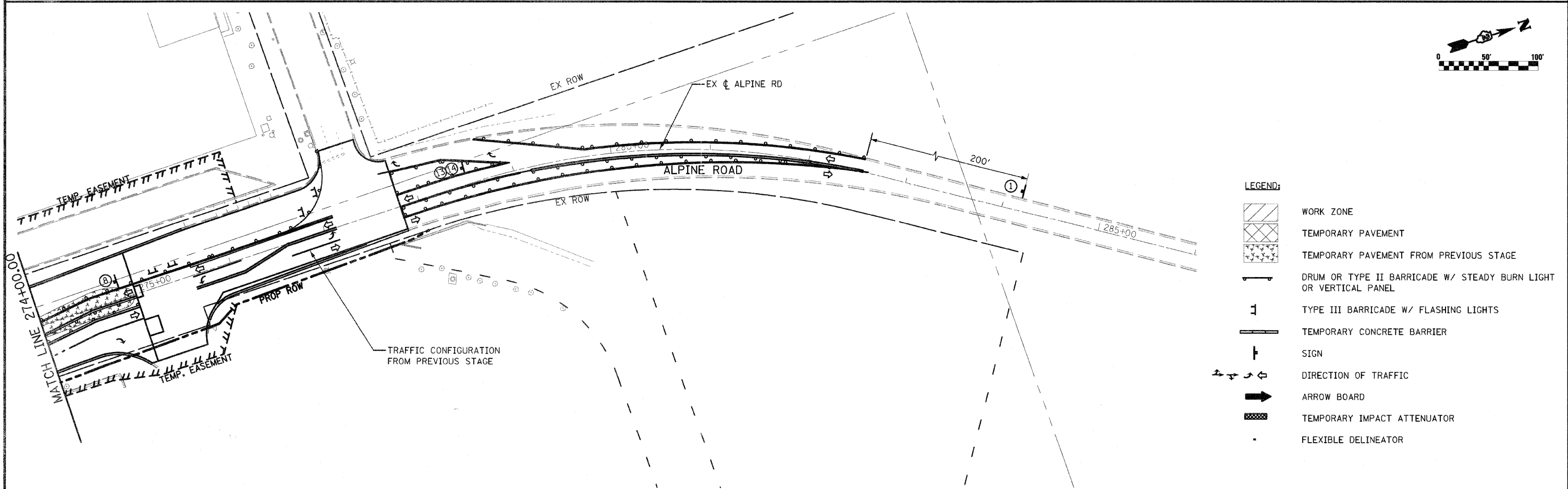
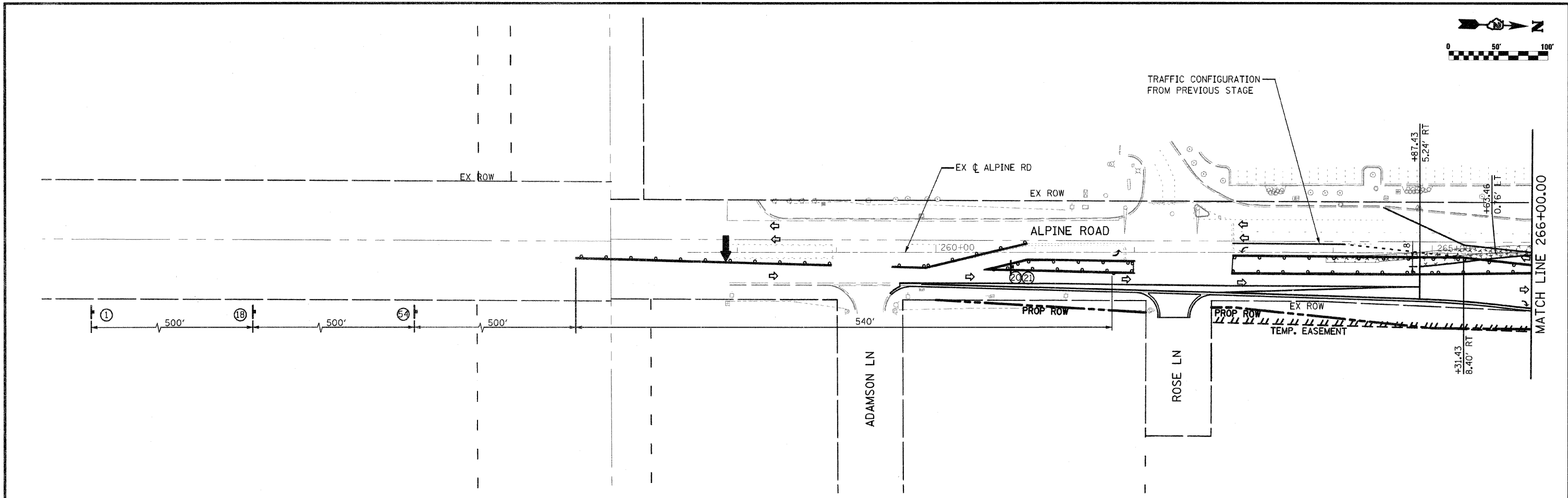
- LEGEND:**
- WORK ZONE
  - TEMPORARY PAVEMENT
  - TEMPORARY PAVEMENT FROM PREVIOUS STAGE
  - DRUM OR TYPE II BARRICADE W/ STEADY BURN LIGHT OR VERTICAL PANEL
  - TYPE III BARRICADE W/ FLASHING LIGHTS
  - TEMPORARY CONCRETE BARRIER
  - SIGN
  - DIRECTION OF TRAFFIC
  - ARROW BOARD
  - TEMPORARY IMPACT ATTENUATOR
  - FLEXIBLE DELINEATOR












FILE NAME = D264987-shit-staging-215.dgn	USER NAME = 3202090971	DESIGNED - LOM	REVISED -	<b>STATE OF ILLINOIS DEPARTMENT OF TRANSPORTATION</b>	<b>STAGING AND TRAFFIC CONTROL PLAN STAGE 2B ILLINOIS ROUTE 251</b>			F.A.P. RTE. = 303	SECTION = 129K-1	COUNTY = WINNEBAGO	TOTAL SHEETS = 401	SHEET NO. = 124
	PLOT SCALE = 1/8" = 100.00' / IN.	CHECKED - PDK	REVISED -		SCALE:	SHEET NO. OF SHEETS	STA. 855+00.00 TO STA. 885+00.00	CONTRACT NO. 64987				
PLOT DATE = 1/18/2011	DATE = 01-19-2011	REVISED -	REVISED -	FED. ROAD DIST. NO. 2 ILLINOIS FED. AID PROJECT								



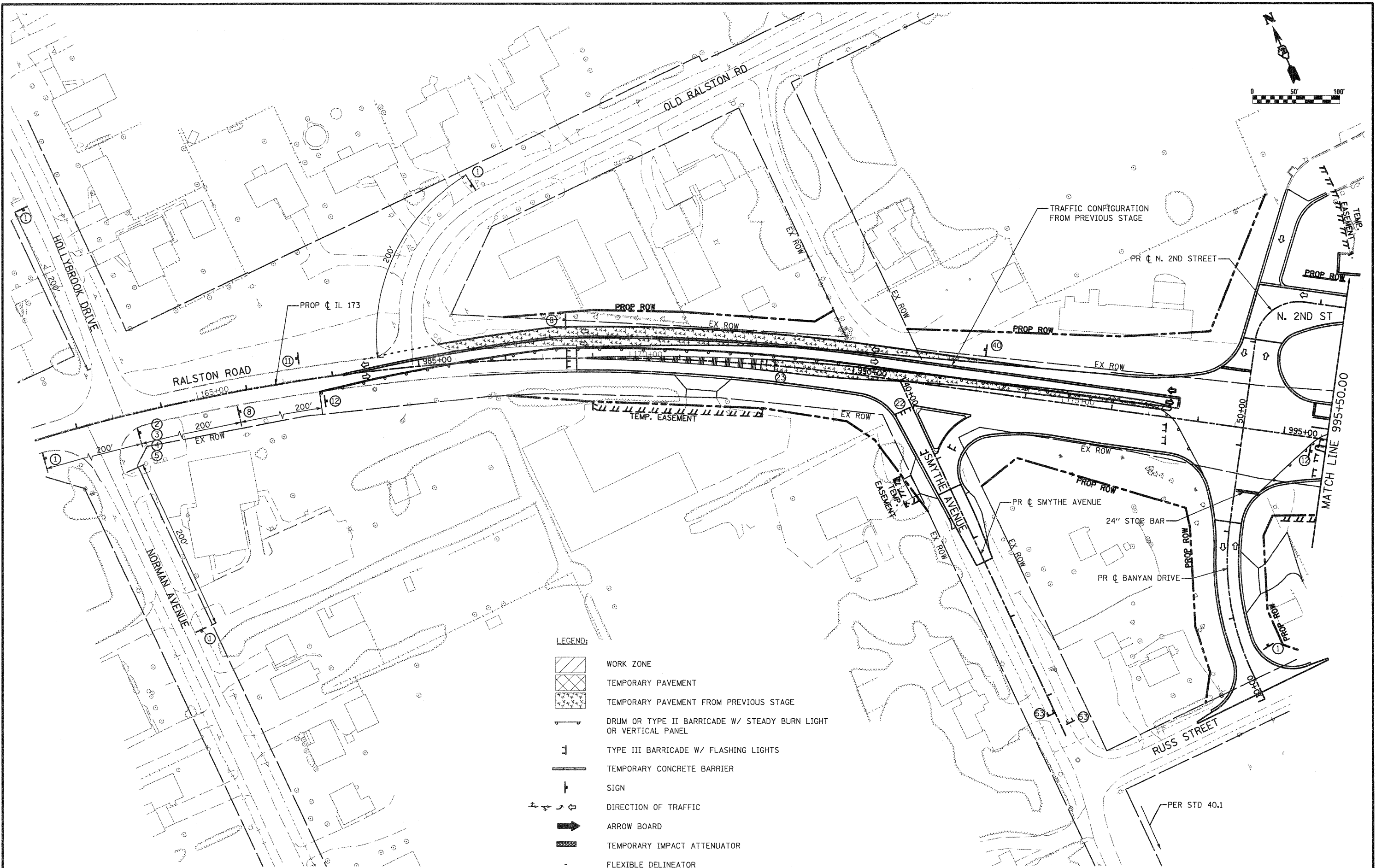
- LEGEND:**
-  WORK ZONE
  -  TEMPORARY PAVEMENT
  -  TEMPORARY PAVEMENT FROM PREVIOUS STAGE
  -  DRUM OR TYPE II BARRICADE W/ STEADY BURN LIGHT OR VERTICAL PANEL
  -  TYPE III BARRICADE W/ FLASHING LIGHTS
  -  TEMPORARY CONCRETE BARRIER
  -  SIGN
  -  DIRECTION OF TRAFFIC
  -  ARROW BOARD
  -  TEMPORARY IMPACT ATTENUATOR
  -  FLEXIBLE DELINEATOR

FILE NAME = D264987-shr-staging-216.dgn	USER NAME = 3202090971	DESIGNED - LOM	REVISED -	<b>STATE OF ILLINOIS DEPARTMENT OF TRANSPORTATION</b>	<b>STAGING AND TRAFFIC CONTROL PLAN STAGE 2B ORLANDO ST./N. 2ND FRONTAGE RD.</b>			F.A.P. RTE. 303	SECTION 129K-1	COUNTY WINNEBAGO	TOTAL SHEETS 401	SHEET NO. 125
	PLOT SCALE = 100.0000' / IN.	CHECKED - PDK	REVISED -		SCALE:	SHEET NO. OF SHEETS	STA. 70+50.00 TO STA. 78+00.00	FED. ROAD DIST. NO. 2 ILLINOIS FED. AID PROJECT				
PLOT DATE = 1/18/2011	DATE - 01-19-2011	REVISED -	REVISED -			STA. 315+00.00 TO STA. 321+50.00	CONTRACT NO. 64987					



- LEGEND:**
-  WORK ZONE
  -  TEMPORARY PAVEMENT
  -  TEMPORARY PAVEMENT FROM PREVIOUS STAGE
  -  DRUM OR TYPE II BARRICADE W/ STEADY BURN LIGHT OR VERTICAL PANEL
  -  TYPE III BARRICADE W/ FLASHING LIGHTS
  -  TEMPORARY CONCRETE BARRIER
  -  SIGN
  -  DIRECTION OF TRAFFIC
  -  ARROW BOARD
  -  TEMPORARY IMPACT ATTENUATOR
  -  FLEXIBLE DELINEATOR

FILE NAME = 0264987-sht-staging-217.dgn	USER NAME = 3282990971	DESIGNED - LOM	REVISOR -	<b>STATE OF ILLINOIS DEPARTMENT OF TRANSPORTATION</b>	<b>STAGING AND TRAFFIC CONTROL PLAN STAGE 2B ALPINE ROAD</b>		F.A.P. RTE. = 303	SECTION = 129K-1	COUNTY = WINNEBAGO	TOTAL SHEETS = 401	SHEET NO. = 126
	PLOT SCALE = 100.0000' / IN.	DRAWN - MD	REVISOR -				SCALE: SHEET NO. OF SHEETS STA. 251+00.00 TO STA. 289+00.00				
PLOT DATE = 3/16/2011	CHECKED - PDK	DATE = 03-16-2011	REVISOR -	FED. ROAD DIST. NO. 2 ILLINOIS FED. AID PROJECT							
							CONTRACT NO. 64987				



FILE NAME =  
D264987-shr-staging-221.dgn

USER NAME = 3282898971  
PLOT SCALE = 100.0000' / IN.  
PLOT DATE = 1/18/2011

DESIGNED - LOM  
DRAWN - MD  
CHECKED - PDK  
DATE - 01-19-2011

REVISED -  
REVISED -  
REVISED -  
REVISED -

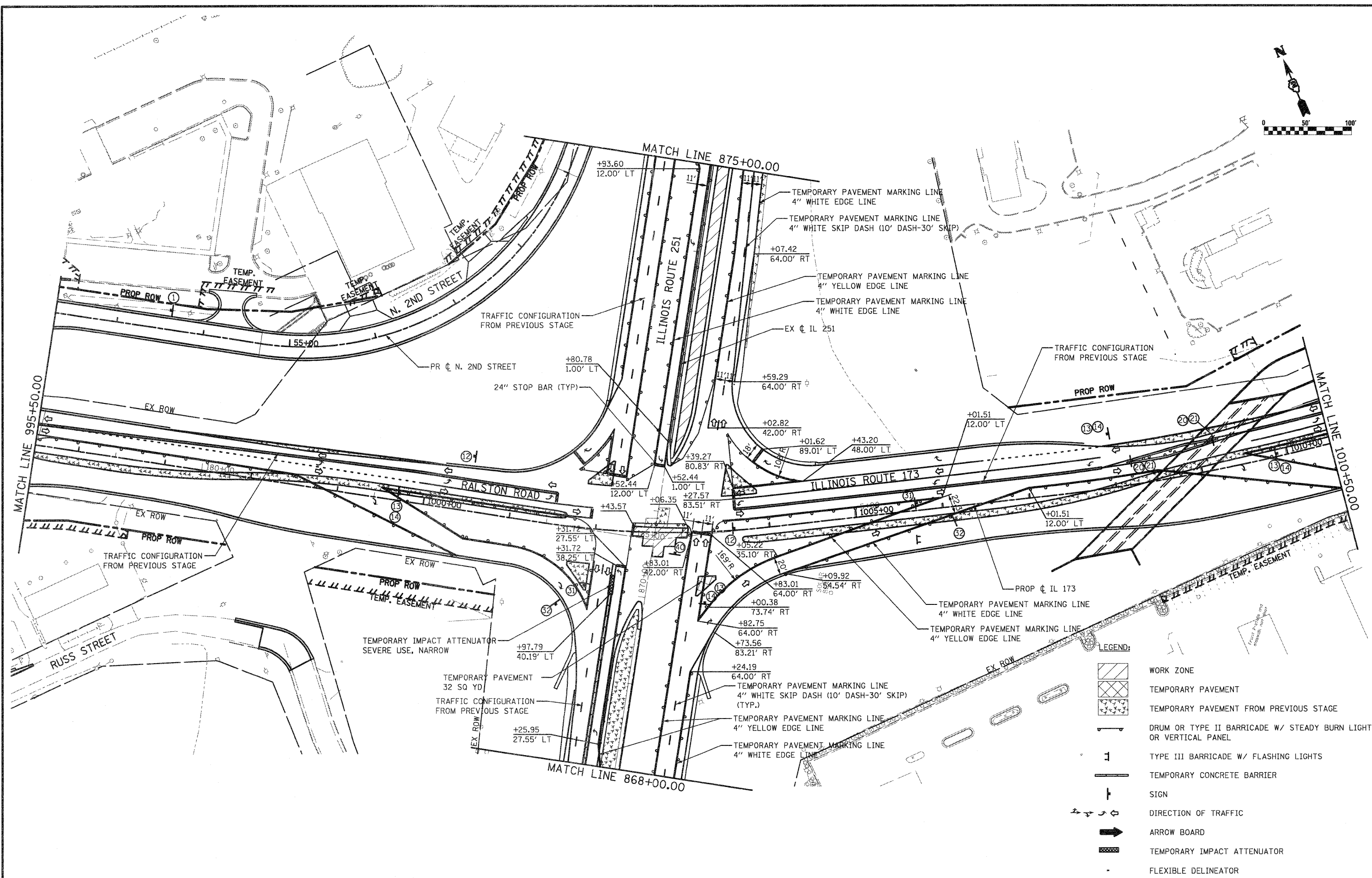
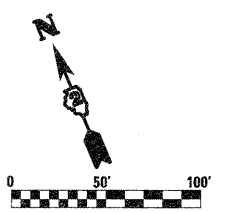
**STATE OF ILLINOIS  
DEPARTMENT OF TRANSPORTATION**

**STAGING AND TRAFFIC CONTROL PLAN  
STAGE 2C  
RALSTON ROAD**

SCALE: SHEET NO. OF SHEETS STA. 980+50.00 TO STA. 995+50.00

F.A.P. RTE.	SECTION	COUNTY	TOTAL SHEETS	SHEET NO.
303	129K-1	WINNEBAGO	401	127
CONTRACT NO. 64987				
FED. ROAD DIST. NO. 2 ILLINOIS FED. AID PROJECT				





- LEGEND:**
- WORK ZONE
  - TEMPORARY PAVEMENT
  - TEMPORARY PAVEMENT FROM PREVIOUS STAGE
  - DRUM OR TYPE II BARRICADE W/ STEADY BURN LIGHT OR VERTICAL PANEL
  - TYPE III BARRICADE W/ FLASHING LIGHTS
  - TEMPORARY CONCRETE BARRIER
  - SIGN
  - DIRECTION OF TRAFFIC
  - ARROW BOARD
  - TEMPORARY IMPACT ATTENUATOR
  - FLEXIBLE DELINEATOR

FILE NAME = D264987-shit-staging-222.dgn  
 USER NAME = 3202090971  
 PLOT SCALE = 100.0000' / IN.  
 PLOT DATE = 1/18/2011

DESIGNED - LOM	REVISED -
DRAWN - MD	REVISED -
CHECKED - PDK	REVISED -
DATE - 01-19-2011	REVISED -

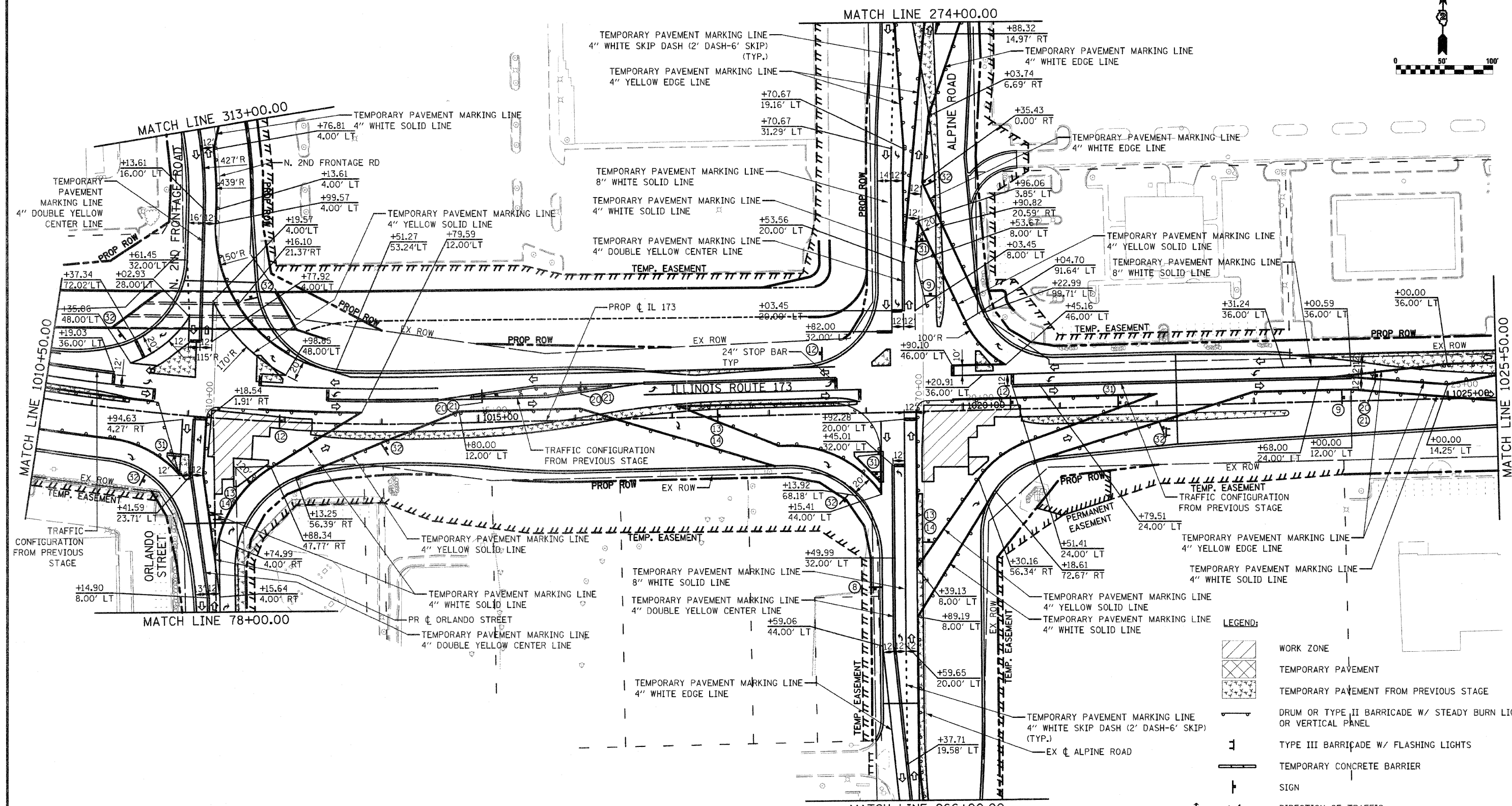
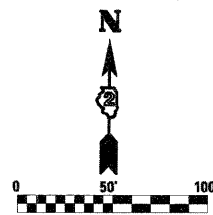
**STATE OF ILLINOIS  
 DEPARTMENT OF TRANSPORTATION**

**STAGING AND TRAFFIC CONTROL PLAN  
 STAGE 2C  
 RALSTON ROAD / ILLINOIS ROUTE 173**

SCALE: SHEET NO. OF SHEETS STA. 995+50.00 TO STA. 1010+50.00

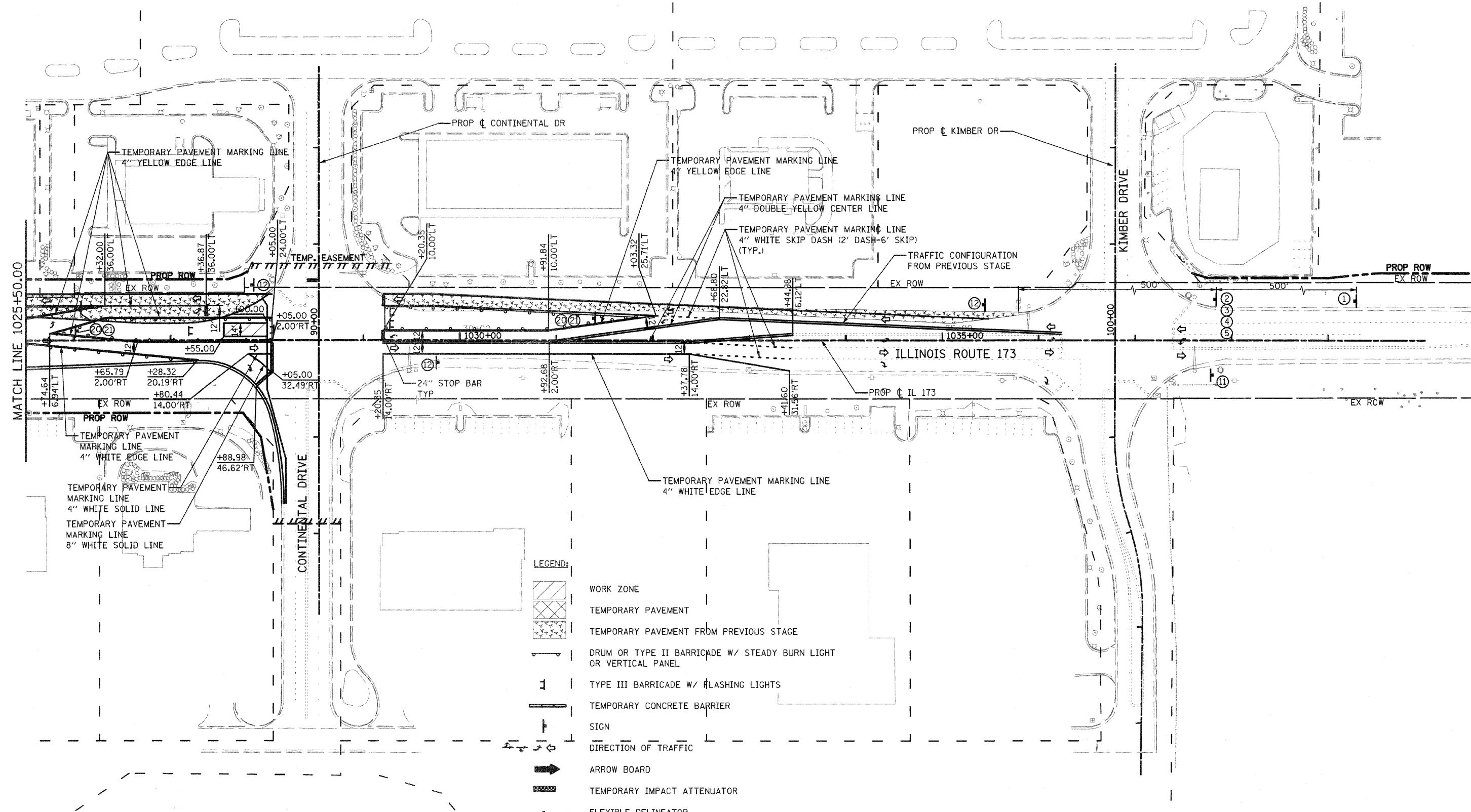
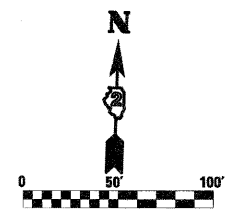
F.A.P. RTE.	SECTION	COUNTY	TOTAL SHEETS	SHEET NO.
303	129K-1	WINNEBAGO	401	128
CONTRACT NO. 64987				

FED. ROAD DIST. NO. 2 ILLINOIS FED. AID PROJECT




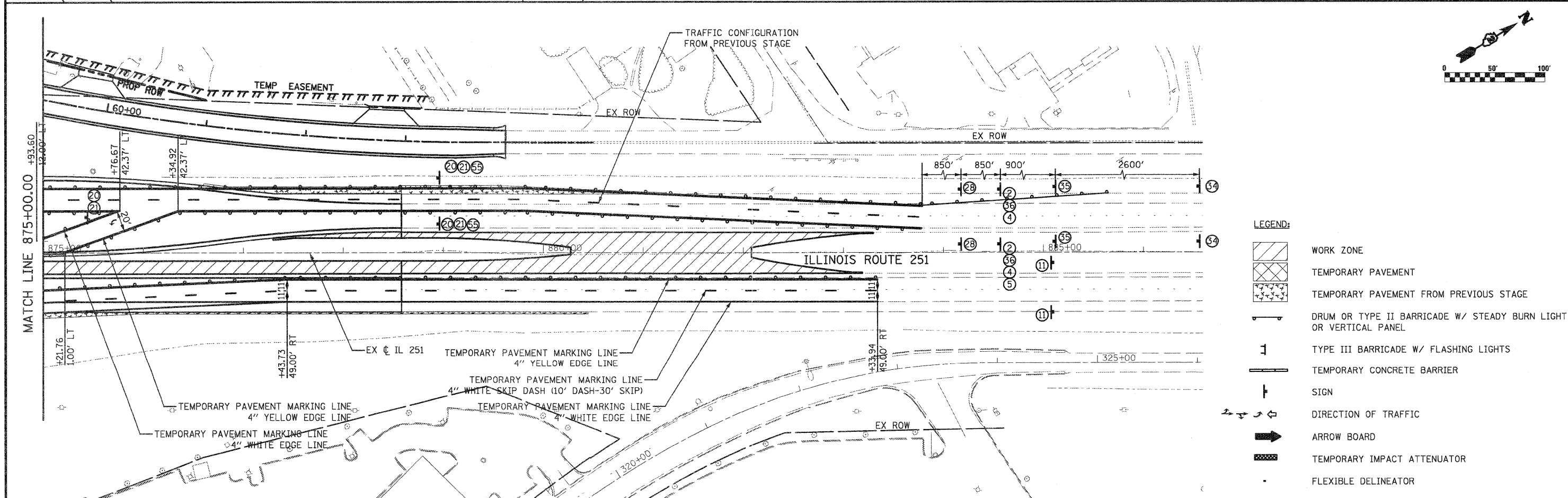
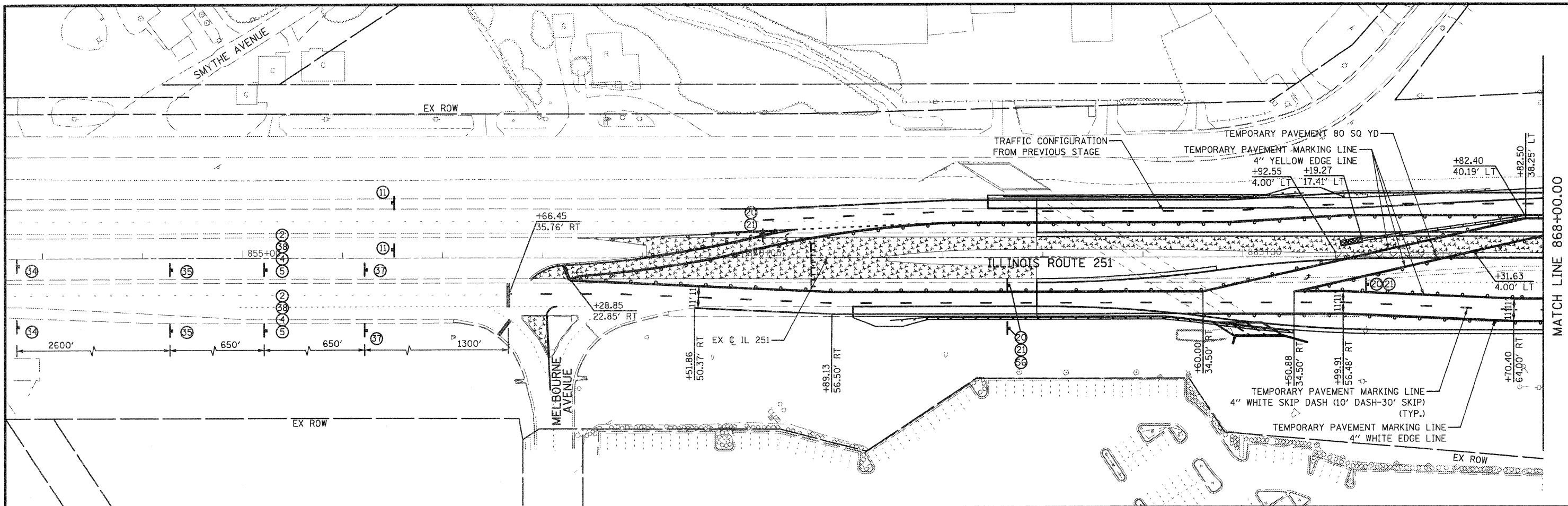
- LEGEND:**
- WORK ZONE
  - TEMPORARY PAVEMENT
  - TEMPORARY PAVEMENT FROM PREVIOUS STAGE
  - DRUM OR TYPE II BARRICADE W/ STEADY BURN LIGHT OR VERTICAL PANEL
  - TYPE III BARRICADE W/ FLASHING LIGHTS
  - TEMPORARY CONCRETE BARRIER
  - SIGN
  - DIRECTION OF TRAFFIC
  - ARROW BOARD
  - TEMPORARY IMPACT ATTENUATOR
  - FLEXIBLE DELINEATOR

FILE NAME = D264987-shl-staging-223.dgn	USER NAME = 320209071	DESIGNED - LOM	REVISED -	<b>STATE OF ILLINOIS DEPARTMENT OF TRANSPORTATION</b>	<b>STAGING AND TRAFFIC CONTROL PLAN STAGE 2C ILLINOIS ROUTE 173</b>			F.A.P. RTE. 303	SECTION 129K-1	COUNTY WINNEBAGO	TOTAL SHEETS 401	SHEET NO. 129
PLOT SCALE = 1/8" = 1' IN.	CHECKED - PDK	DRAWN - MD	REVISED -		SCALE:	SHEET NO. OF SHEETS	STA. 1010+50.00 TO STA. 1025+50.00	CONTRACT NO. 64987				
PLOT DATE = 3/16/2011	DATE = 03-16-2011		REVISED -		FED. ROAD DIST. NO. 2 ILLINOIS FED. AID PROJECT							



- LEGEND:**
- WORK ZONE
  - TEMPORARY PAVEMENT
  - TEMPORARY PAVEMENT FROM PREVIOUS STAGE
  - DRUM OR TYPE II BARRICADE W/ STEADY BURN LIGHT OR VERTICAL PANEL
  - TYPE III BARRICADE W/ FLASHING LIGHTS
  - TEMPORARY CONCRETE BARRIER
  - SIGN
  - DIRECTION OF TRAFFIC
  - ARROW BOARD
  - TEMPORARY IMPACT ATTENUATOR
  - FLEXIBLE DELINEATOR

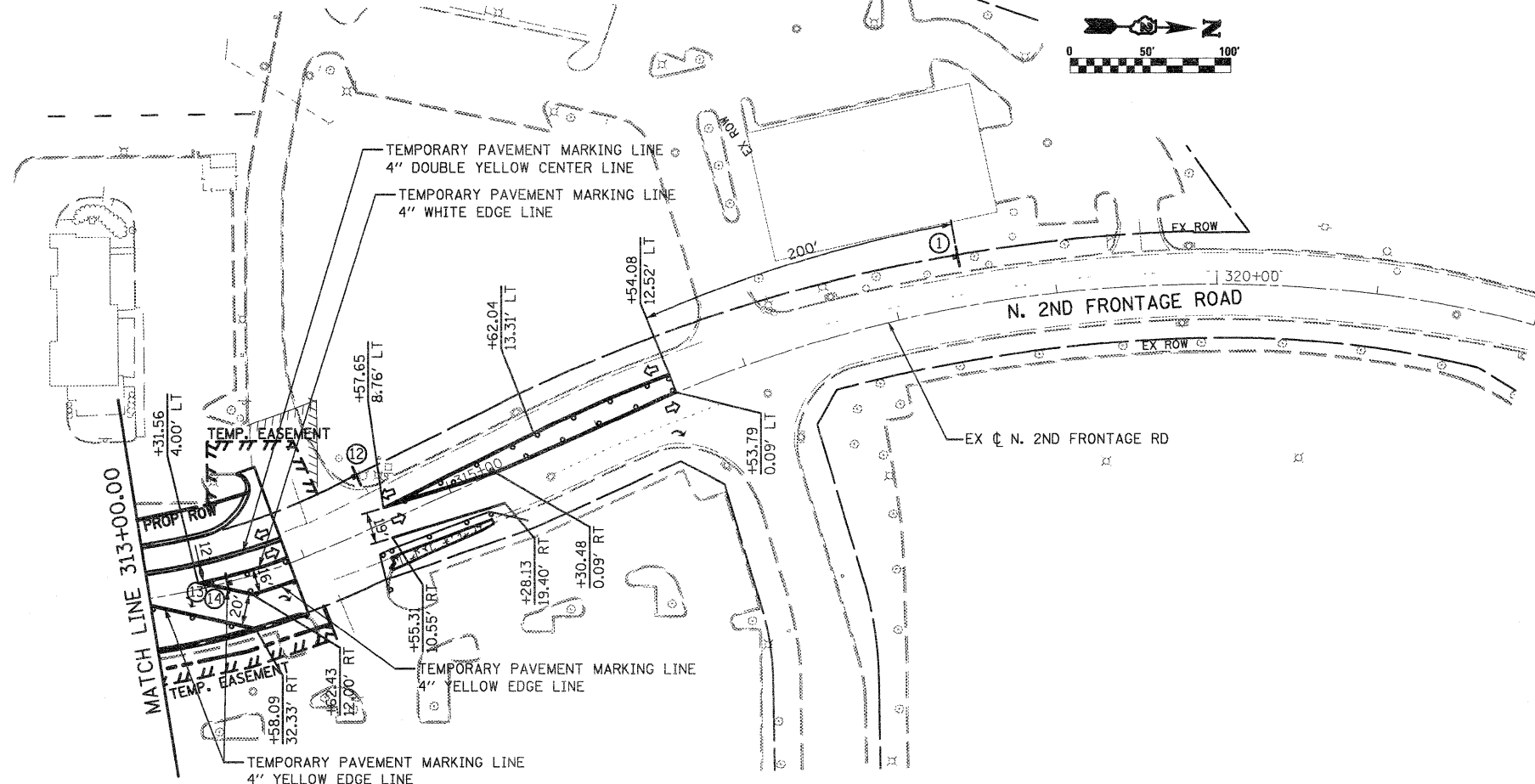
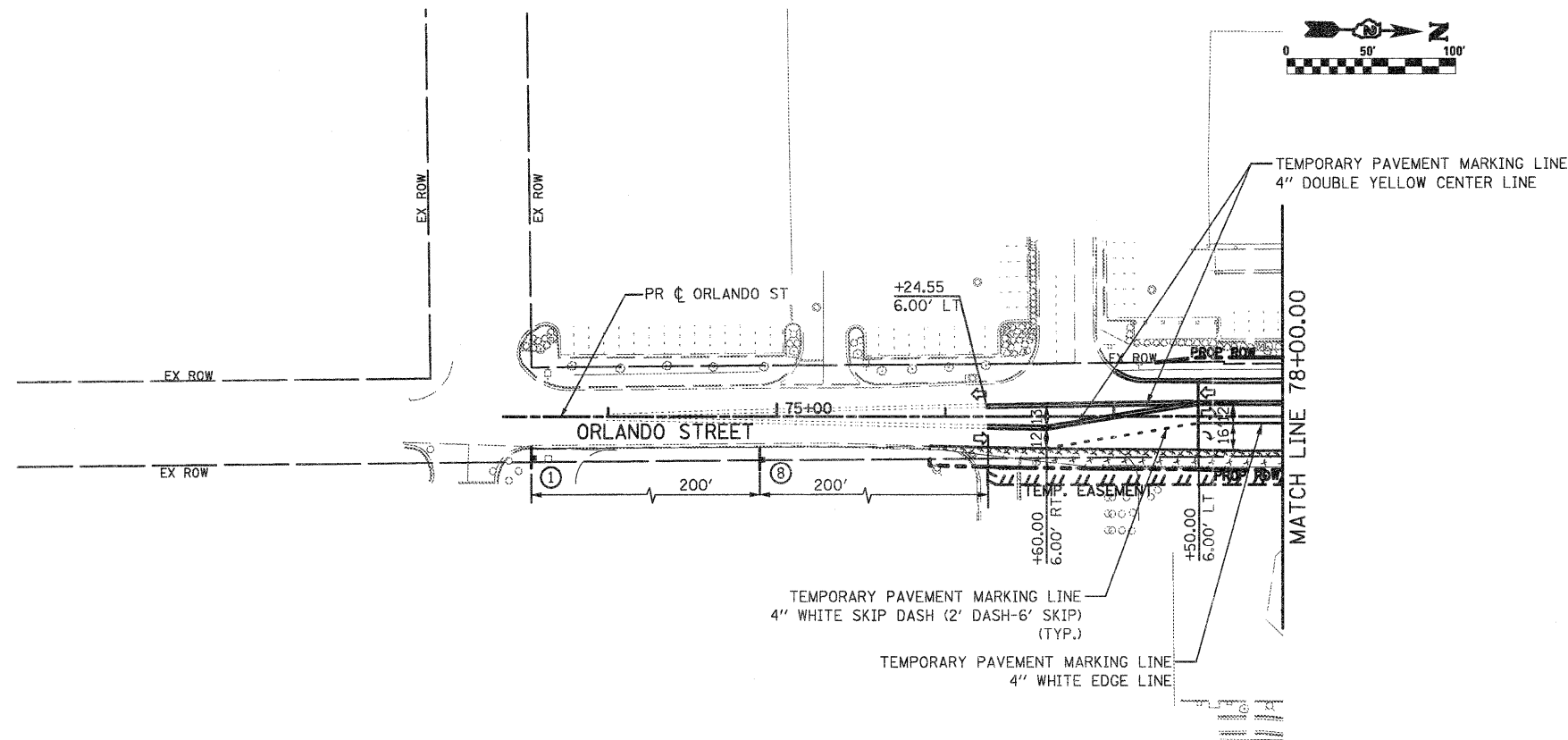
FILE NAME = D264987-eh-staging-224.dgn	USER NAME = 3202910171	DESIGNED - LOM	REVISED -	<b>STATE OF ILLINOIS DEPARTMENT OF TRANSPORTATION</b>	<b>STAGING AND TRAFFIC CONTROL PLAN STAGE 2C ILLINOIS ROUTE 173</b>			F.A.P. RTE. 303	SECTION 129K-1	COUNTY WINNEBAGO	TOTAL SHEETS 401	SHEET NO. 130
PLOT SCALE = 100.0000' / 1" IN.		DRAWN - MD	REVISED -		SCALE: SHEET NO. OF SHEETS STA. 1025+50.00 TO STA. 1040+00.00			CONTRACT NO. 64987				
PLOT DATE = 3/16/2011		CHECKED - PDK	REVISED -		FED. ROAD DIST. NO. 2 ILLINOIS FED. AID PROJECT							
		DATE - 03-16-2011	REVISED -									



- LEGEND:**
- WORK ZONE
  - TEMPORARY PAVEMENT
  - TEMPORARY PAVEMENT FROM PREVIOUS STAGE
  - DRUM OR TYPE II BARRICADE W/ STEADY BURN LIGHT OR VERTICAL PANEL
  - TYPE III BARRICADE W/ FLASHING LIGHTS
  - TEMPORARY CONCRETE BARRIER
  - SIGN
  - DIRECTION OF TRAFFIC
  - ARROW BOARD
  - TEMPORARY IMPACT ATTENUATOR
  - FLEXIBLE DELINEATOR

FILE NAME = D264987-ah-t-staging-225.dgn	USER NAME = 3282090971	DESIGNED - LOM	REVISED -	<b>STATE OF ILLINOIS DEPARTMENT OF TRANSPORTATION</b>	<b>STAGING AND TRAFFIC CONTROL PLAN STAGE 2C ILLINOIS ROUTE 251</b>			F.A.P. RTE. 303	SECTION 129K-1	COUNTY WINNEBAGO	TOTAL SHEETS 401	SHEET NO. 131
	PLOT SCALE = 100.0000' / IN.	CHECKED - PDK	REVISED -		SCALE:	SHEET NO. OF SHEETS	STA. 855+00.00 TO STA. 885+00.00	CONTRACT NO. 64987				
	PLOT DATE = 1/18/2011	DATE - 01-19-2011	REVISED -			FED. ROAD DIST. NO. 2 ILLINOIS FED. AID PROJECT						





- LEGEND:**
- WORK ZONE
  - TEMPORARY PAVEMENT
  - TEMPORARY PAVEMENT FROM PREVIOUS STAGE
  - DRUM OR TYPE II BARRICADE W/ STEADY BURN LIGHT OR VERTICAL PANEL
  - TYPE III BARRICADE W/ FLASHING LIGHTS
  - TEMPORARY CONCRETE BARRIER
  - SIGN
  - DIRECTION OF TRAFFIC
  - ARROW BOARD
  - TEMPORARY IMPACT ATTENUATOR
  - FLEXIBLE DELINEATOR

FILE NAME = D264987-shc-staging-226.dgn

USER NAME = 3202090971  
 PLOT SCALE = 100.0000' / IN.  
 PLOT DATE = 1/18/2011

DESIGNED - LOM  
 DRAWN - MD  
 CHECKED - PDK  
 DATE - 01-19-2011

REVISED -  
 REVISED -  
 REVISED -  
 REVISED -

**STATE OF ILLINOIS  
 DEPARTMENT OF TRANSPORTATION**

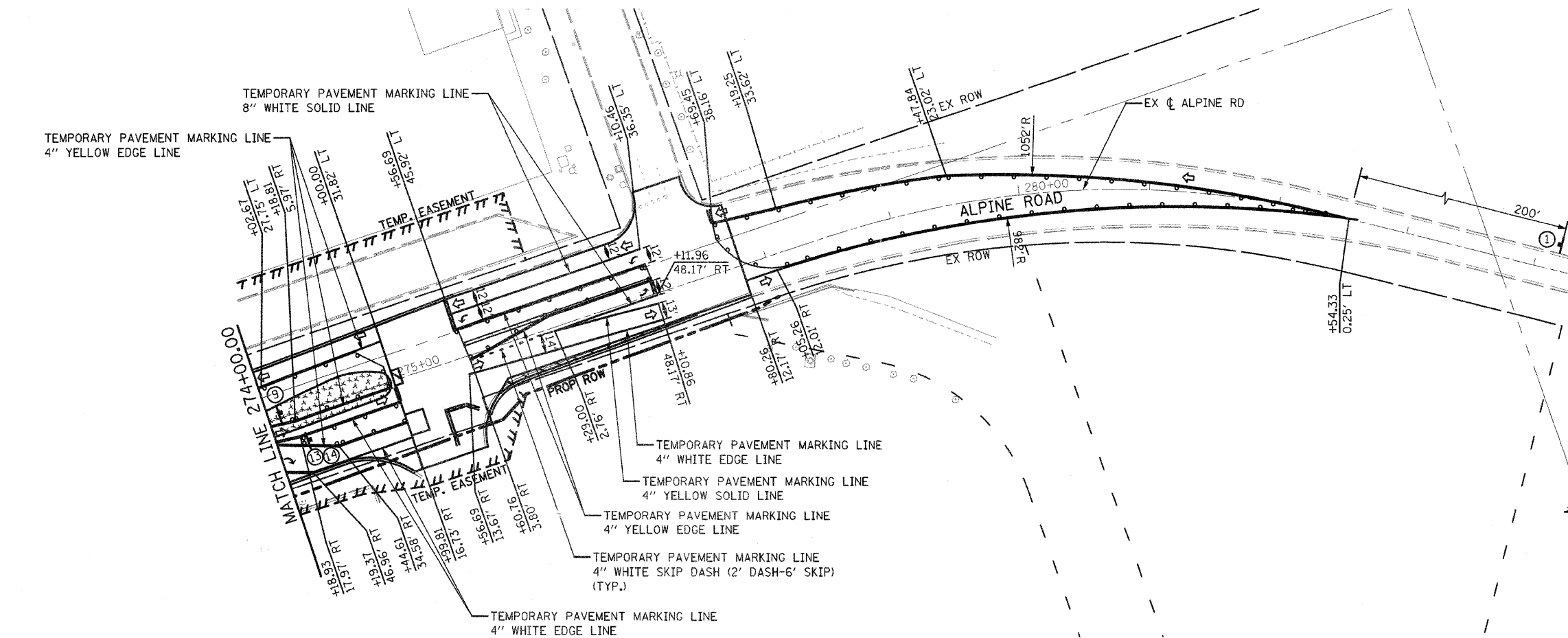

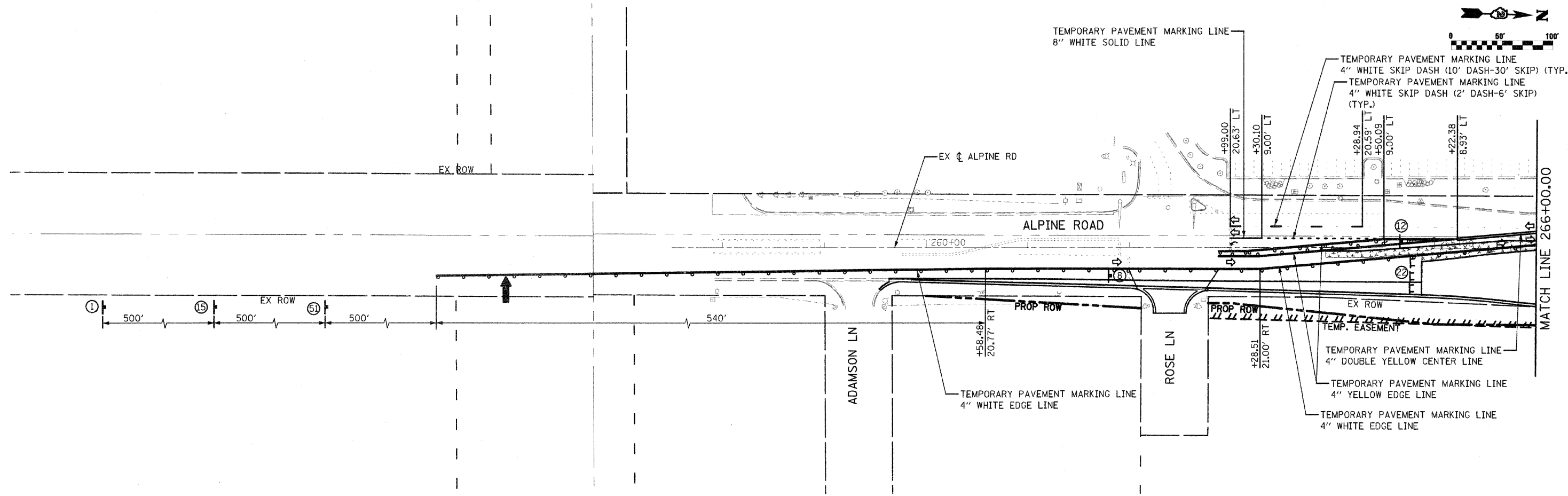
**STAGING AND TRAFFIC CONTROL PLAN  
 STAGE 2C  
 ORLANDO ST./N. 2ND FRONTAGE RD.**

SCALE: SHEET NO. OF SHEETS STA. 70+50.00 TO STA. 78+00.00  
 STA. 315+00.00 TO STA. 321+50.00

F.A.P. RTE.	SECTION	COUNTY	TOTAL SHEETS	SHEET NO.
303	129K-1	WINNEBAGO	401	132

FED. ROAD DIST. NO. 2 ILLINOIS FED. AID PROJECT CONTRACT NO. 64987





- LEGEND:**
- WORK ZONE
  - TEMPORARY PAVEMENT
  - TEMPORARY PAVEMENT FROM PREVIOUS STAGE
  - DRUM OR TYPE II BARRICADE W/ STEADY BURN LIGHT OR VERTICAL PANEL
  - TYPE III BARRICADE W/ FLASHING LIGHTS
  - TEMPORARY CONCRETE BARRIER
  - SIGN
  - DIRECTION OF TRAFFIC
  - ARROW BOARD
  - TEMPORARY IMPACT ATTENUATOR
  - FLEXIBLE DELINEATOR

FILE NAME = 0264987-ah-staging-227.dgn  
 USER NAME = 3202090971  
 PLOT SCALE = 100.0000' / IN.  
 PLOT DATE = 3/16/2011

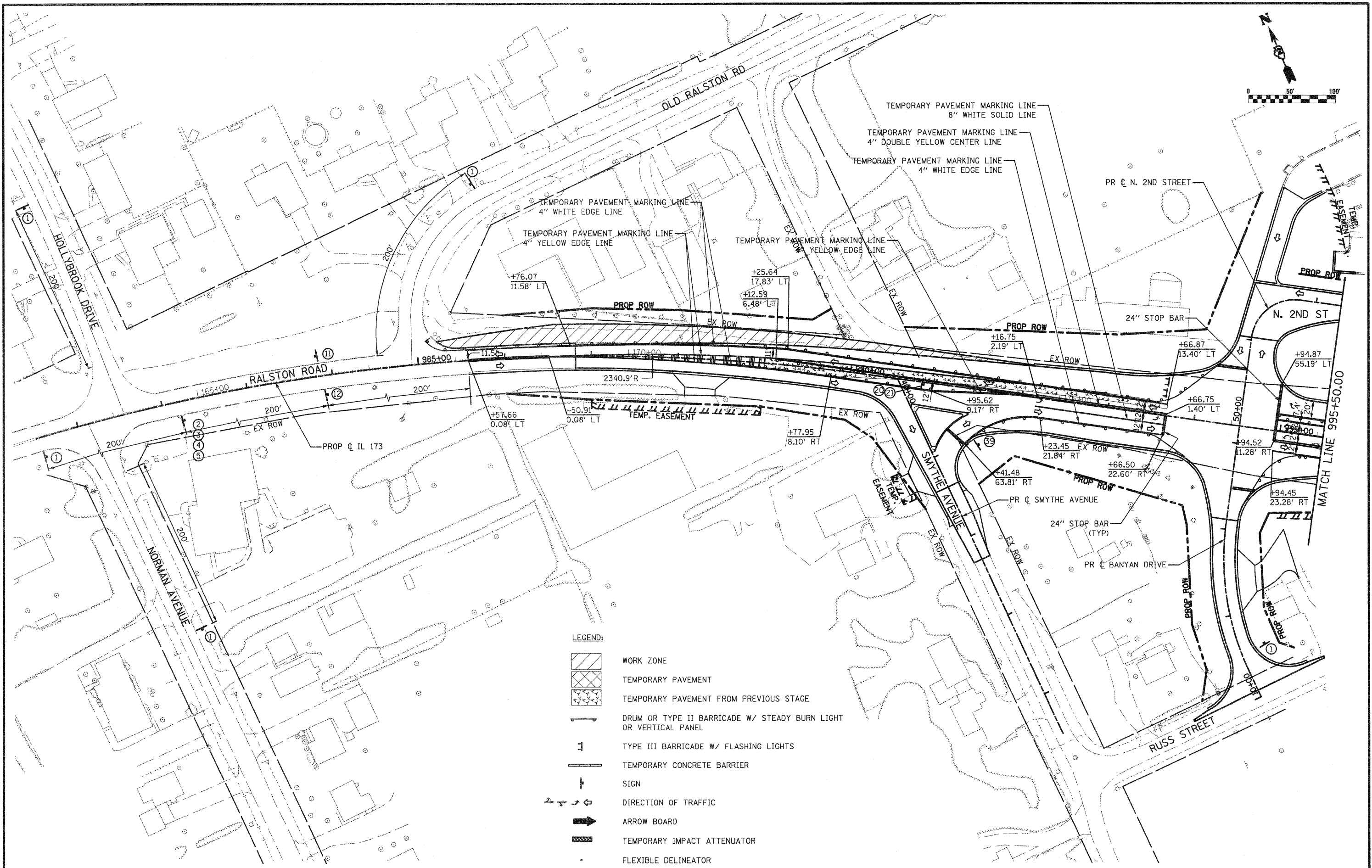
DESIGNED - LOM	REVISED -
DRAWN - MD	REVISED -
CHECKED - PDK	REVISED -
DATE - 03-16-2011	REVISED -

**STATE OF ILLINOIS  
 DEPARTMENT OF TRANSPORTATION**












**STAGING AND TRAFFIC CONTROL PLAN  
 STAGE 2C  
 ALPINE ROAD**

SCALE: SHEET NO. OF SHEETS STA. 251+00.00 TO STA. 289+00.00

F.A.P. RTE.	SECTION	COUNTY	TOTAL SHEETS	SHEET NO.
303	129K-1	WINNEBAGO	401	133
CONTRACT NO. 64987				
FED. ROAD DIST. NO. 2 ILLINOIS FED. AID PROJECT				



**LEGEND:**

-  WORK ZONE
-  TEMPORARY PAVEMENT
-  TEMPORARY PAVEMENT FROM PREVIOUS STAGE
-  DRUM OR TYPE II BARRICADE W/ STEADY BURN LIGHT OR VERTICAL PANEL
-  TYPE III BARRICADE W/ FLASHING LIGHTS
-  TEMPORARY CONCRETE BARRIER
-  SIGN
-  DIRECTION OF TRAFFIC
-  ARROW BOARD
-  TEMPORARY IMPACT ATTENUATOR
-  FLEXIBLE DELINEATOR

FILE NAME =  
D264987-shr-staging-301.dgn

USER NAME = 3282090971  
PLOT SCALE = 100.0000' / IN.  
PLOT DATE = 1/18/2011

DESIGNED - LOM  
DRAWN - MD  
CHECKED - PDK  
DATE - 01-19-2011

REVISED -  
REVISED -  
REVISED -  
REVISED -

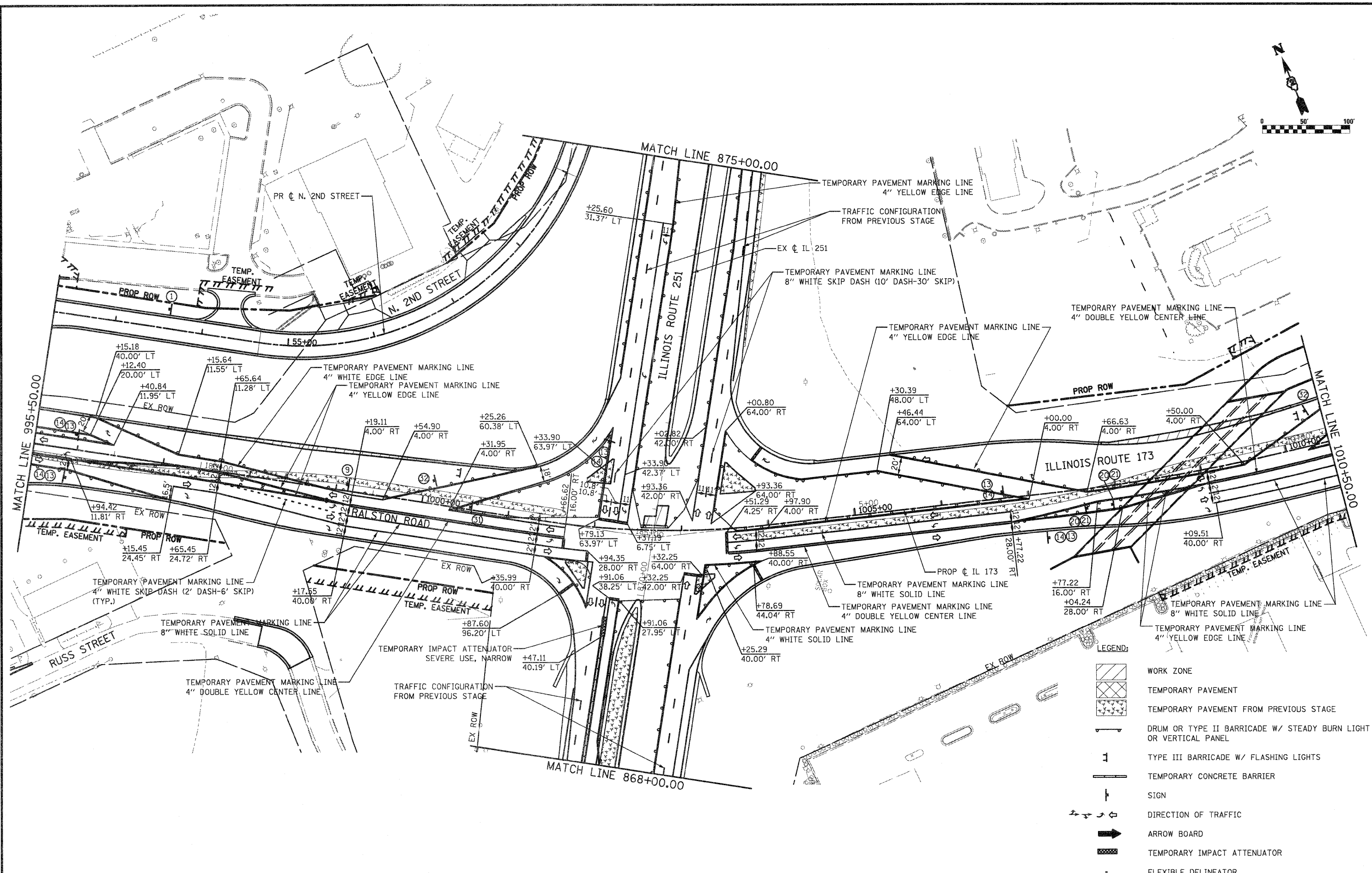
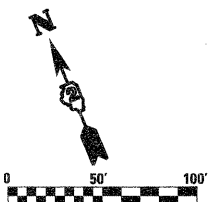
**STATE OF ILLINOIS  
DEPARTMENT OF TRANSPORTATION**

**STAGING AND TRAFFIC CONTROL PLAN  
STAGE 3  
RALSTON ROAD**

SCALE: SHEET NO. OF SHEETS STA. 980+50.00 TO STA. 995+50.00

F.A.P. RTE.	SECTION	COUNTY	TOTAL SHEETS	SHEET NO.
303	129K-1	WINNEBAGO	401	134
CONTRACT NO. 64987				

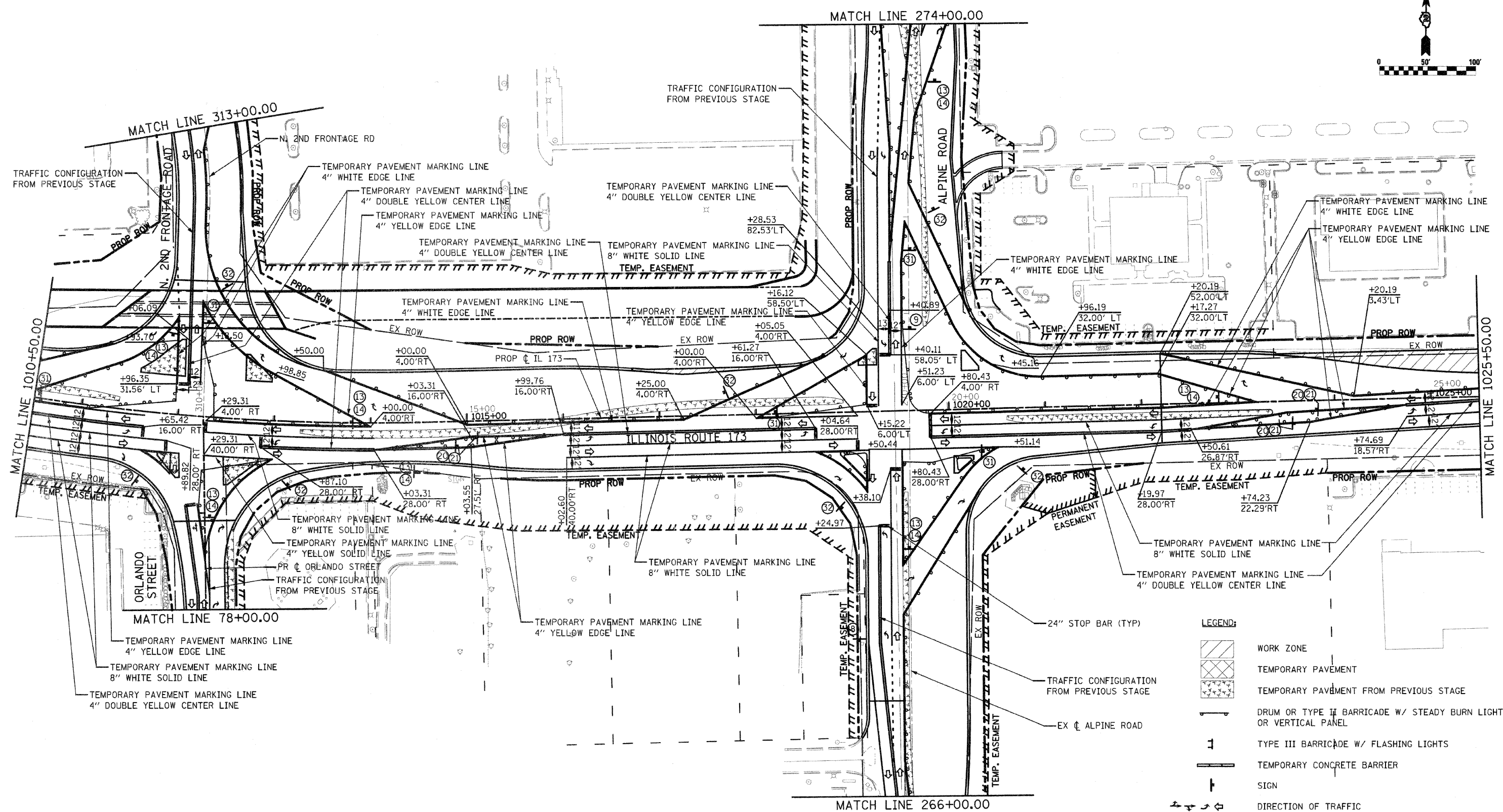
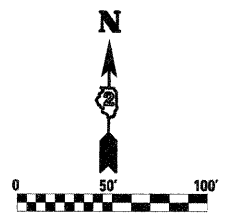
FED. ROAD DIST. NO. 2 ILLINOIS FED. AID PROJECT



**LEGEND:**

	WORK ZONE
	TEMPORARY PAVEMENT
	TEMPORARY PAVEMENT FROM PREVIOUS STAGE
	DRUM OR TYPE II BARRICADE W/ STEADY BURN LIGHT OR VERTICAL PANEL
	TYPE III BARRICADE W/ FLASHING LIGHTS
	TEMPORARY CONCRETE BARRIER
	SIGN
	DIRECTION OF TRAFFIC
	ARROW BOARD
	TEMPORARY IMPACT ATTENUATOR
	FLEXIBLE DELINEATOR

FILE NAME = D264987-shr-staging-382.dgn	USER NAME = 3202090971	DESIGNED - LOM	REVISED -	<b>STATE OF ILLINOIS DEPARTMENT OF TRANSPORTATION</b>	<b>STAGING AND TRAFFIC CONTROL PLAN STAGE 3 RALSTON ROAD / ILLINOIS ROUTE 173</b>			F.A.P. RTE. 303	SECTION 129K-1	COUNTY WINNEBAGO	TOTAL SHEETS 401	SHEET NO. 135
	PLLOT SCALE = 1/8" = 100.0000' / IN.	DRAWN - MD	REVISED -		SCALE:	SHEET NO. OF	SHEETS	STA. 995+50.00 TO STA. 1010+50.00	FED. ROAD DIST. NO. 2	ILLINOIS FED. AID PROJECT	CONTRACT NO. 64987	
	PLLOT DATE = 1/18/2011	CHECKED - PDK	REVISED -									
		DATE - 01-19-2011	REVISED -									



FILE NAME =  
D264987-shr-staging-303.dgn

USER NAME = 328289071  
PLOT SCALE = 1/8" = 100'-0"  
PLOT DATE = 3/16/2011

DESIGNED - LOM  
DRAWN - MD  
CHECKED - PDK  
DATE - 03-16-2011

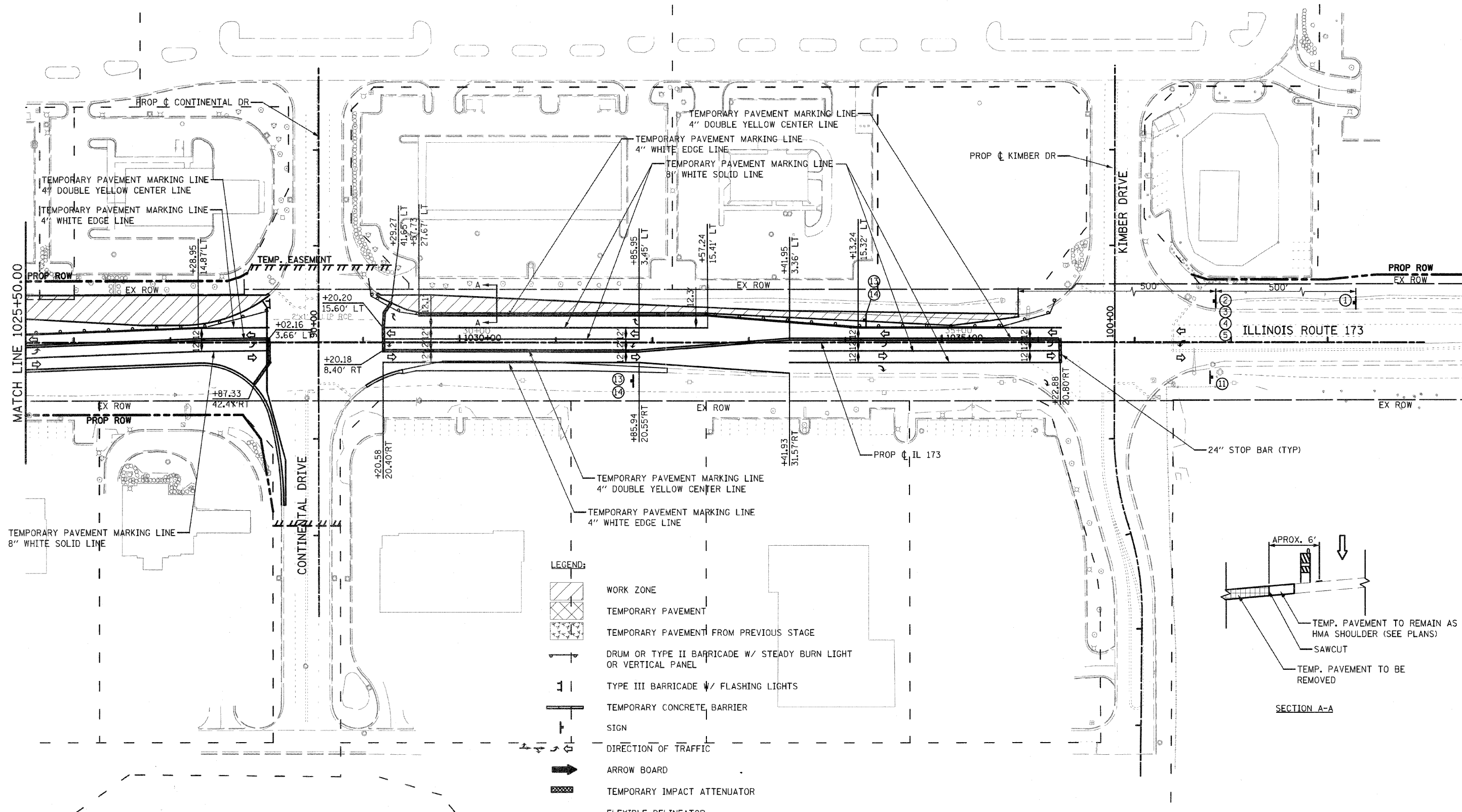
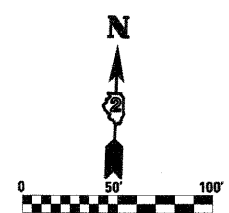
REVISED -  
REVISED -  
REVISED -  
REVISED -

**STATE OF ILLINOIS  
DEPARTMENT OF TRANSPORTATION**

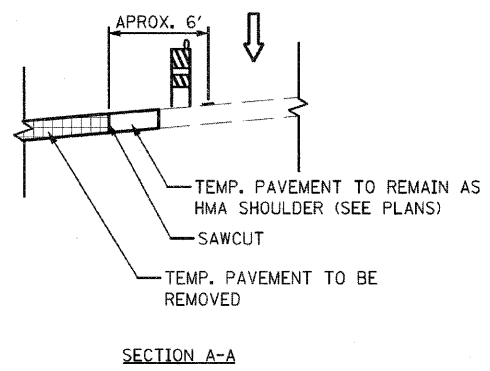
**STAGING AND TRAFFIC CONTROL PLAN  
STAGE 3  
ILLINOIS ROUTE 173**  
SCALE: SHEET NO. OF SHEETS STA. 1010+50.00 TO STA. 1025+50.00

F.A.P. RTE.	SECTION	COUNTY	TOTAL SHEETS	SHEET NO.
303	129K-1	WINNEBAGO	401	136
FED. ROAD DIST. NO. 2 ILLINOIS FED. AID PROJECT			CONTRACT NO. 64987	





- LEGEND:**
- WORK ZONE
  - TEMPORARY PAVEMENT
  - TEMPORARY PAVEMENT FROM PREVIOUS STAGE
  - DRUM OR TYPE II BARRICADE W/ STEADY BURN LIGHT OR VERTICAL PANEL
  - TYPE III BARRICADE w/ FLASHING LIGHTS
  - TEMPORARY CONCRETE BARRIER
  - SIGN
  - DIRECTION OF TRAFFIC
  - ARROW BOARD
  - TEMPORARY IMPACT ATTENUATOR
  - FLEXIBLE DELINEATOR



FILE NAME = 0264987-shr-staging-384.dgn

USER NAME = 3282898971  
 PLOT SCALE = 100.0000' / IN.  
 PLOT DATE = 3/16/2011

DESIGNED - LOM  
 DRAWN - MD  
 CHECKED - PDK  
 DATE - 03-16-2011

REVISED -  
 REVISED -  
 REVISED -  
 REVISED -

**STATE OF ILLINOIS  
 DEPARTMENT OF TRANSPORTATION**

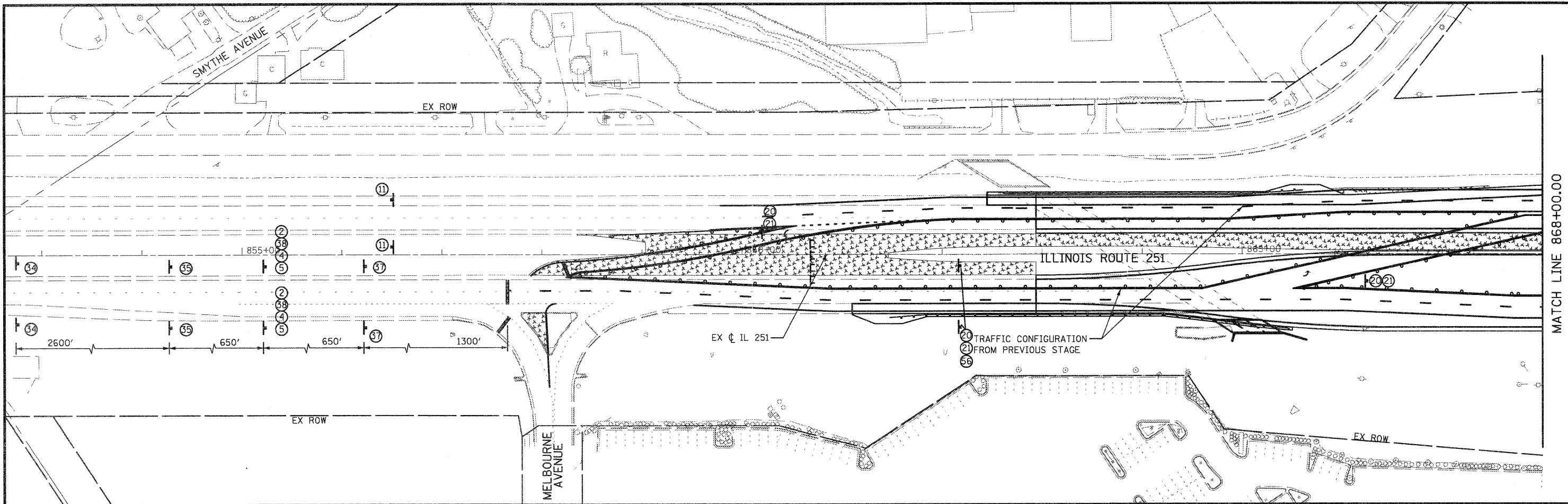
**STAGING AND TRAFFIC CONTROL PLAN  
 STAGE 3  
 ILLINOIS ROUTE 173**

SCALE: SHEET NO. OF SHEETS STA. 1025+50.00 TO STA. 1040+00.00

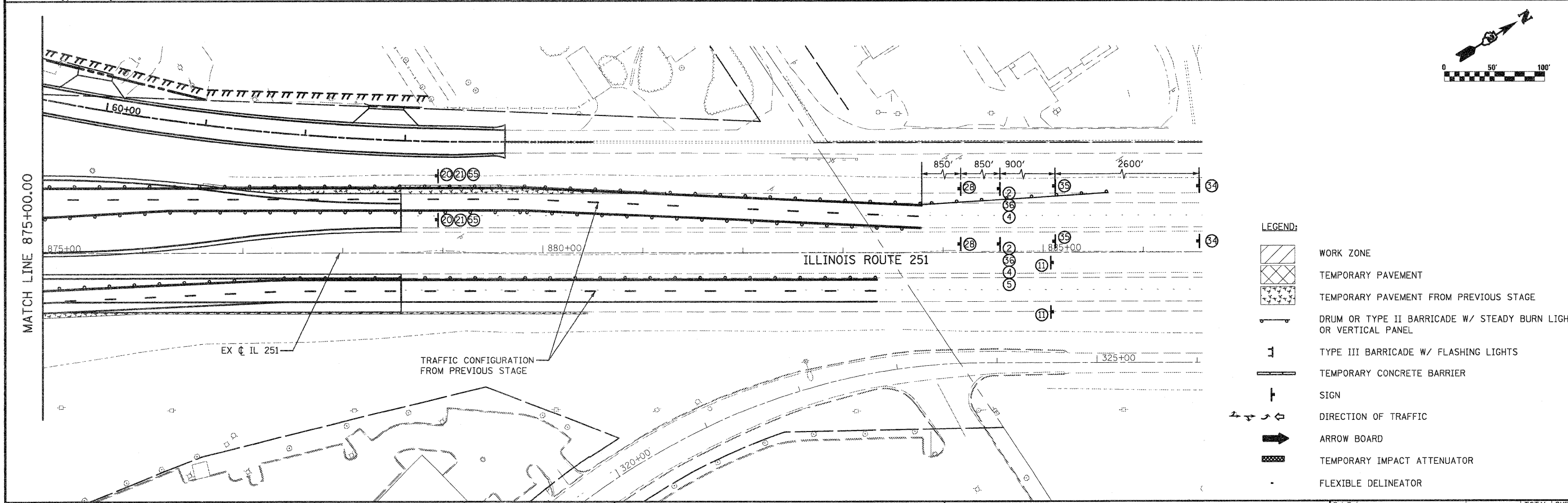
F.A.P. RTE.	SECTION	COUNTY	TOTAL SHEETS	SHEET NO.
303	129K-1	WINNEBAGO	401	137
CONTRACT NO. 64987				

FED. ROAD DIST. NO. 2 ILLINOIS FED. AID PROJECT





MATCH LINE 868+00.00



- LEGEND:**
- WORK ZONE
  - TEMPORARY PAVEMENT
  - TEMPORARY PAVEMENT FROM PREVIOUS STAGE
  - DRUM OR TYPE II BARRICADE W/ STEADY BURN LIGHT OR VERTICAL PANEL
  - TYPE III BARRICADE W/ FLASHING LIGHTS
  - TEMPORARY CONCRETE BARRIER
  - SIGN
  - DIRECTION OF TRAFFIC
  - ARROW BOARD
  - TEMPORARY IMPACT ATTENUATOR
  - FLEXIBLE DELINEATOR

FILE NAME = D264987-sh-t-staging-305.dgn

USER NAME = 3202090971  
 PLOT SCALE = 100.0000' / IN.  
 PLOT DATE = 1/19/2011

DESIGNED - LOM  
 DRAWN - MD  
 CHECKED - PDK  
 DATE - 01-19-2011

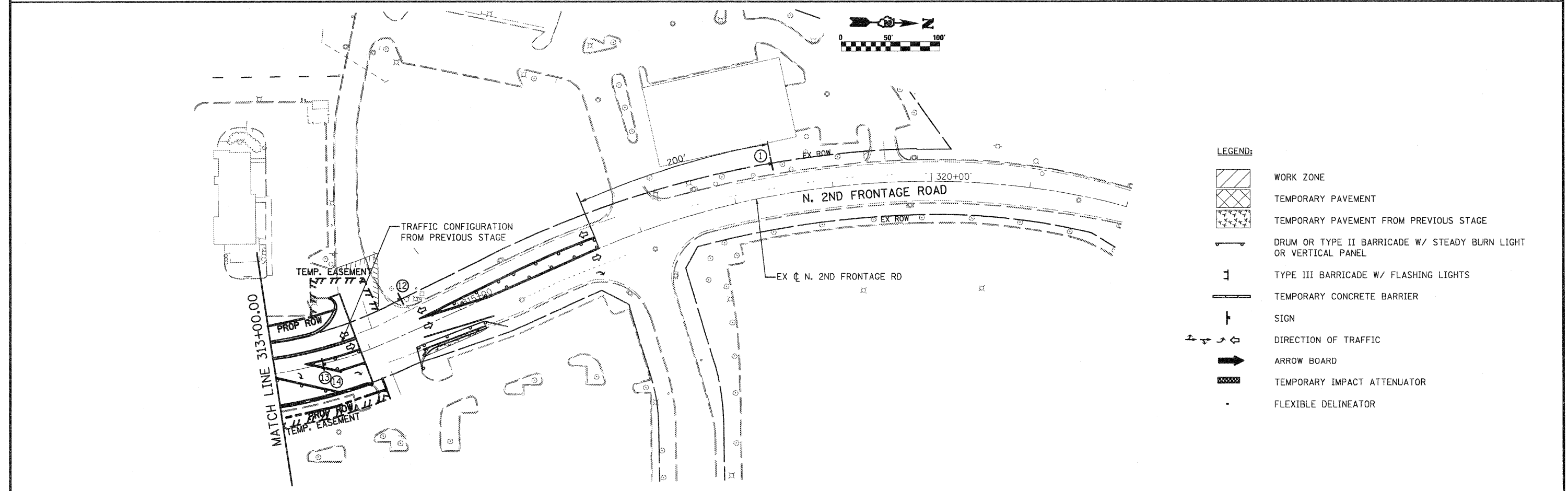
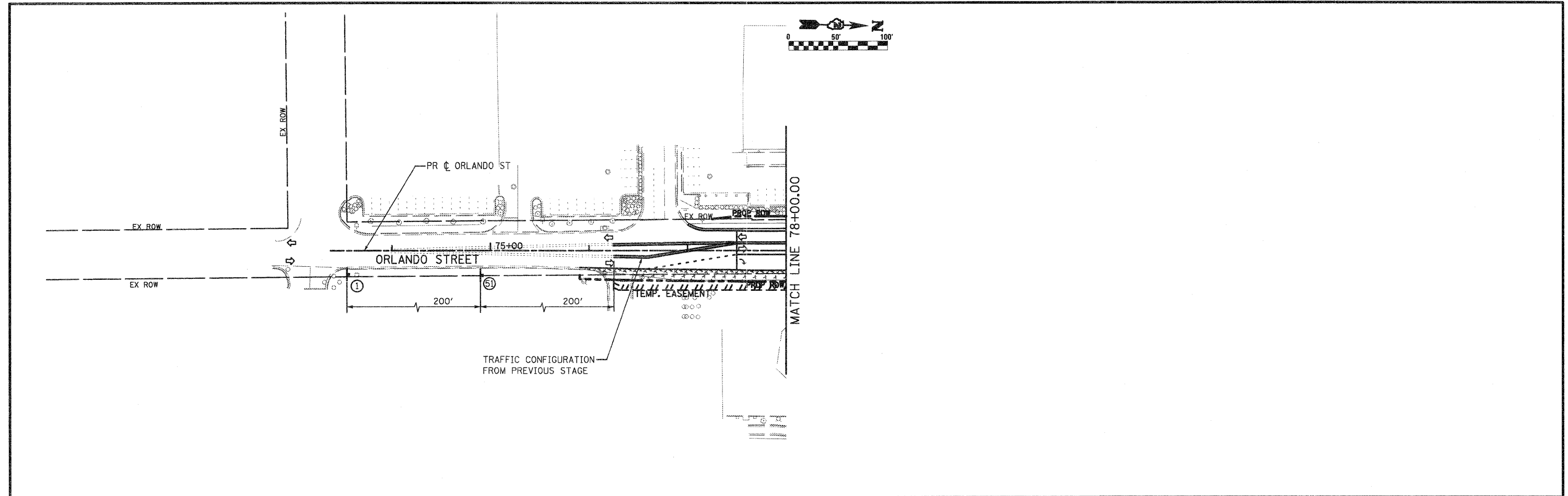
REVISED -  
 REVISED -  
 REVISED -  
 REVISED -












**STATE OF ILLINOIS  
 DEPARTMENT OF TRANSPORTATION**

**STAGING AND TRAFFIC CONTROL PLAN  
 STAGE 3  
 ILLINOIS ROUTE 251**

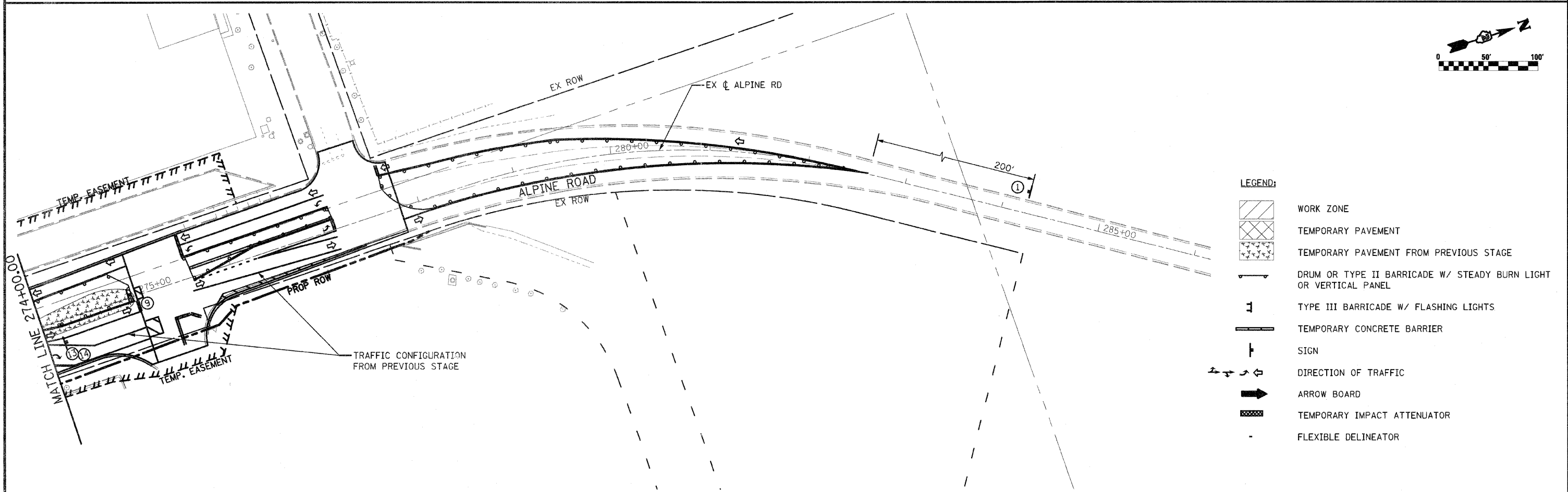
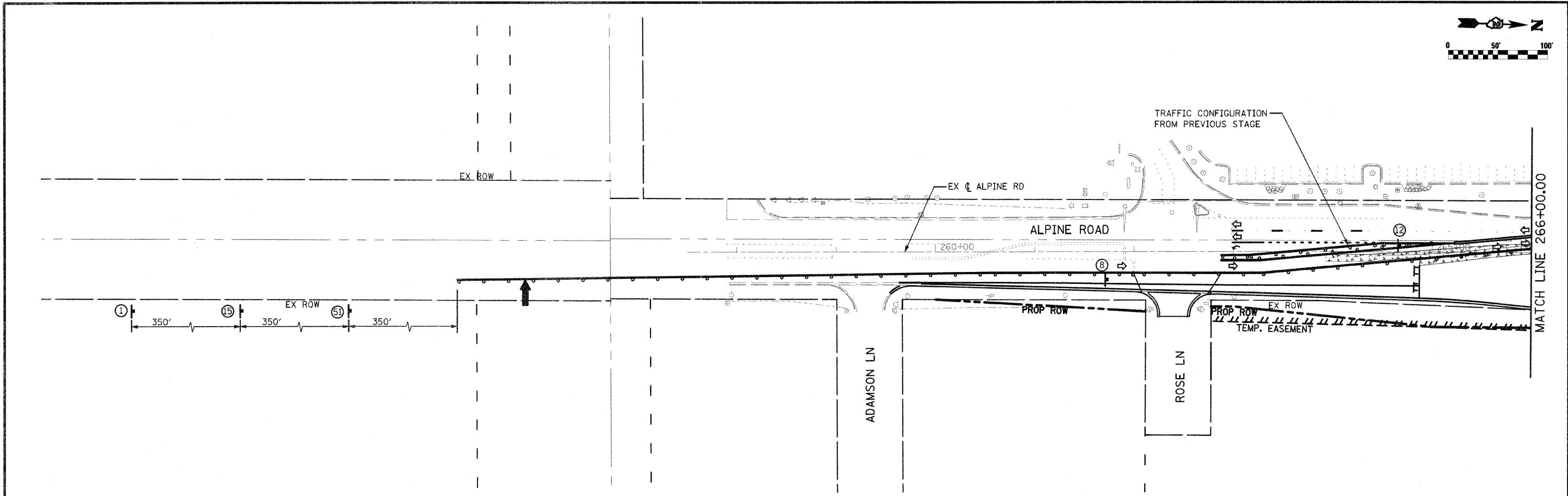
SCALE: SHEET NO. OF SHEETS STA. 840+00.00 TO STA. 868+00.00

F.A.P. RTE.	SECTION	COUNTY	TOTAL SHEETS	SHEET NO.
303	129K-1	WINNEBAGO	401	138
CONTRACT NO. 64987				
FED. ROAD DIST. NO. 2 ILLINOIS FED. AID PROJECT				



- LEGEND:**
-  WORK ZONE
  -  TEMPORARY PAVEMENT
  -  TEMPORARY PAVEMENT FROM PREVIOUS STAGE
  -  DRUM OR TYPE II BARRICADE W/ STEADY BURN LIGHT OR VERTICAL PANEL
  -  TYPE III BARRICADE W/ FLASHING LIGHTS
  -  TEMPORARY CONCRETE BARRIER
  -  SIGN
  -  DIRECTION OF TRAFFIC
  -  ARROW BOARD
  -  TEMPORARY IMPACT ATTENUATOR
  -  FLEXIBLE DELINEATOR

FILE NAME = D264987-sh1-staging-386.dgn	USER NAME = 3202090971	DESIGNED - LOM	REVISED -	<b>STATE OF ILLINOIS DEPARTMENT OF TRANSPORTATION</b>	<b>STAGING AND TRAFFIC CONTROL PLAN STAGE 3 ORLANDO ST./N. 2ND FRONTAGE RD.</b>		F.A.P. RTE. 303	SECTION 129K-1	COUNTY WINNEBAGO	TOTAL SHEETS 401	SHEET NO. 139
	PLOT SCALE = 1/8" = 100.0000' / IN.	CHECKED - PDK	REVISED -		SCALE:	SHEET NO. OF SHEETS	STA. 70+50.00 TO STA. 78+00.00	FED. ROAD DIST. NO. 2 ILLINOIS FED. AID PROJECT			
PLOT DATE = 1/19/2011	DATE = 01-19-2011	REVISED -	REVISED -			STA. 315+00.00 TO STA. 321+50.00	CONTRACT NO. 64987				



- LEGEND:**
- WORK ZONE
  - TEMPORARY PAVEMENT
  - TEMPORARY PAVEMENT FROM PREVIOUS STAGE
  - DRUM OR TYPE II BARRICADE W/ STEADY BURN LIGHT OR VERTICAL PANEL
  - TYPE III BARRICADE W/ FLASHING LIGHTS
  - TEMPORARY CONCRETE BARRIER
  - SIGN
  - DIRECTION OF TRAFFIC
  - ARROW BOARD
  - TEMPORARY IMPACT ATTENUATOR
  - FLEXIBLE DELINEATOR

FILE NAME = 0264987-shd-staging-307.dgn

USER NAME = 3282890971  
 PLOT SCALE = 100.0000' / IN.  
 PLOT DATE = 3/16/2011

DESIGNED - LOM  
 DRAWN - MD  
 CHECKED - PDK  
 DATE - 03-16-2011

REVISED -  
 REVISED -  
 REVISED -  
 REVISED -

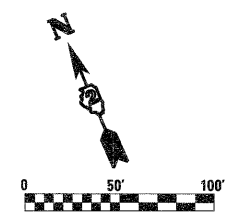
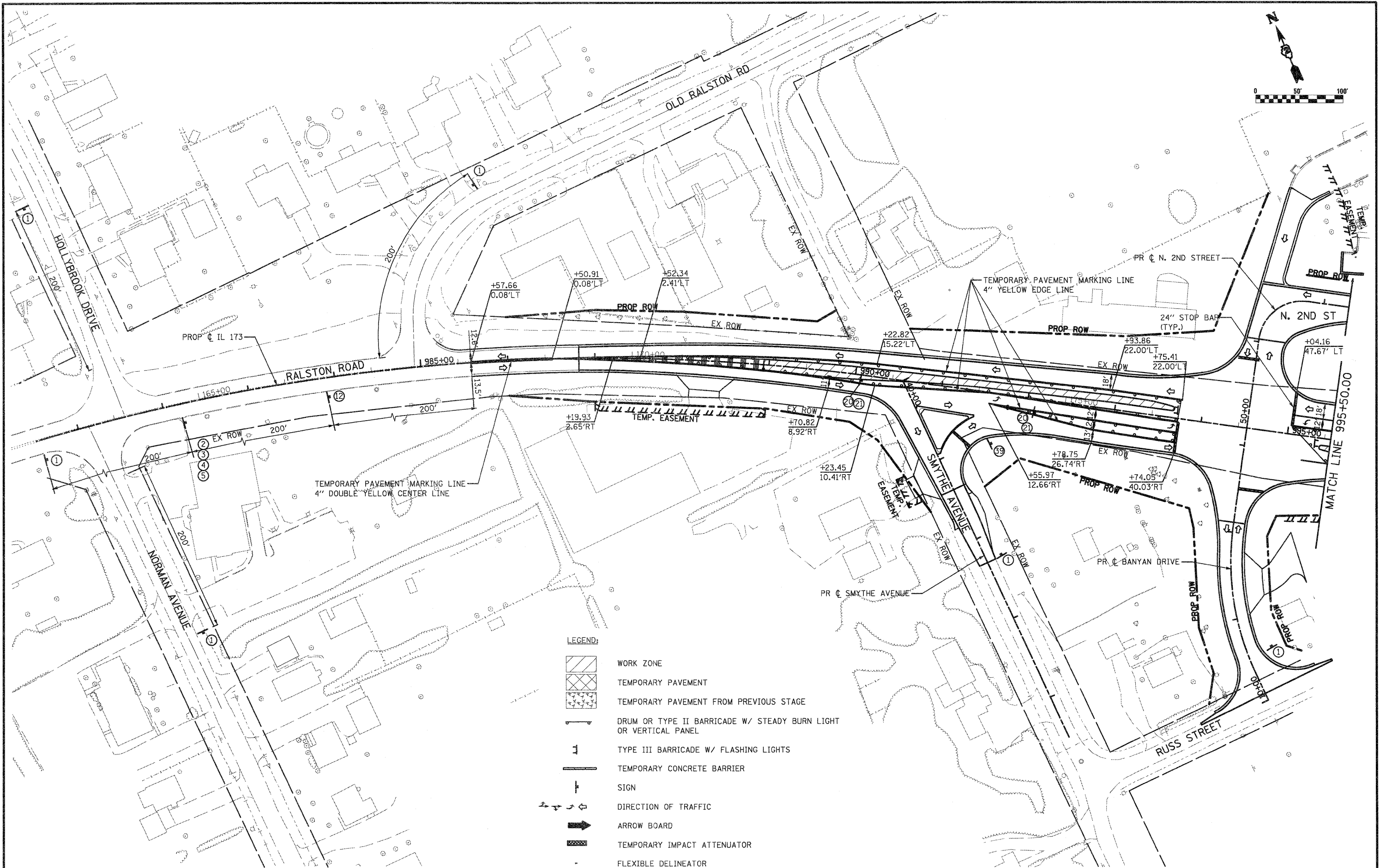
**STATE OF ILLINOIS  
 DEPARTMENT OF TRANSPORTATION**












**STAGING AND TRAFFIC CONTROL PLAN  
 STAGE 3  
 ALPINE ROAD**

SCALE: SHEET NO. OF SHEETS STA. 251+00.00 TO STA. 289+00.00

F.A.P. RTE.	SECTION	COUNTY	TOTAL SHEETS	SHEET NO.
303	129K-1	WINNEBAGO	401	140
FED. ROAD DIST. NO. 2 ILLINOIS FED. AID PROJECT				

CONTRACT NO. 64987



- LEGEND:**
-  WORK ZONE
  -  TEMPORARY PAVEMENT
  -  TEMPORARY PAVEMENT FROM PREVIOUS STAGE
  -  DRUM OR TYPE II BARRICADE W/ STEADY BURN LIGHT OR VERTICAL PANEL
  -  TYPE III BARRICADE W/ FLASHING LIGHTS
  -  TEMPORARY CONCRETE BARRIER
  -  SIGN
  -  DIRECTION OF TRAFFIC
  -  ARROW BOARD
  -  TEMPORARY IMPACT ATTENUATOR
  -  FLEXIBLE DELINEATOR

FILE NAME = D264987-shr-staging-401.dgn

USER NAME = 3282090971  
 PLOT SCALE = 1/8" = 100.0000' / IN.  
 PLOT DATE = 1/18/2011

DESIGNED - LOM  
 DRAWN - MD  
 CHECKED - PDK  
 DATE - 01-19-2011

REVISED -  
 REVISED -  
 REVISED -  
 REVISED -

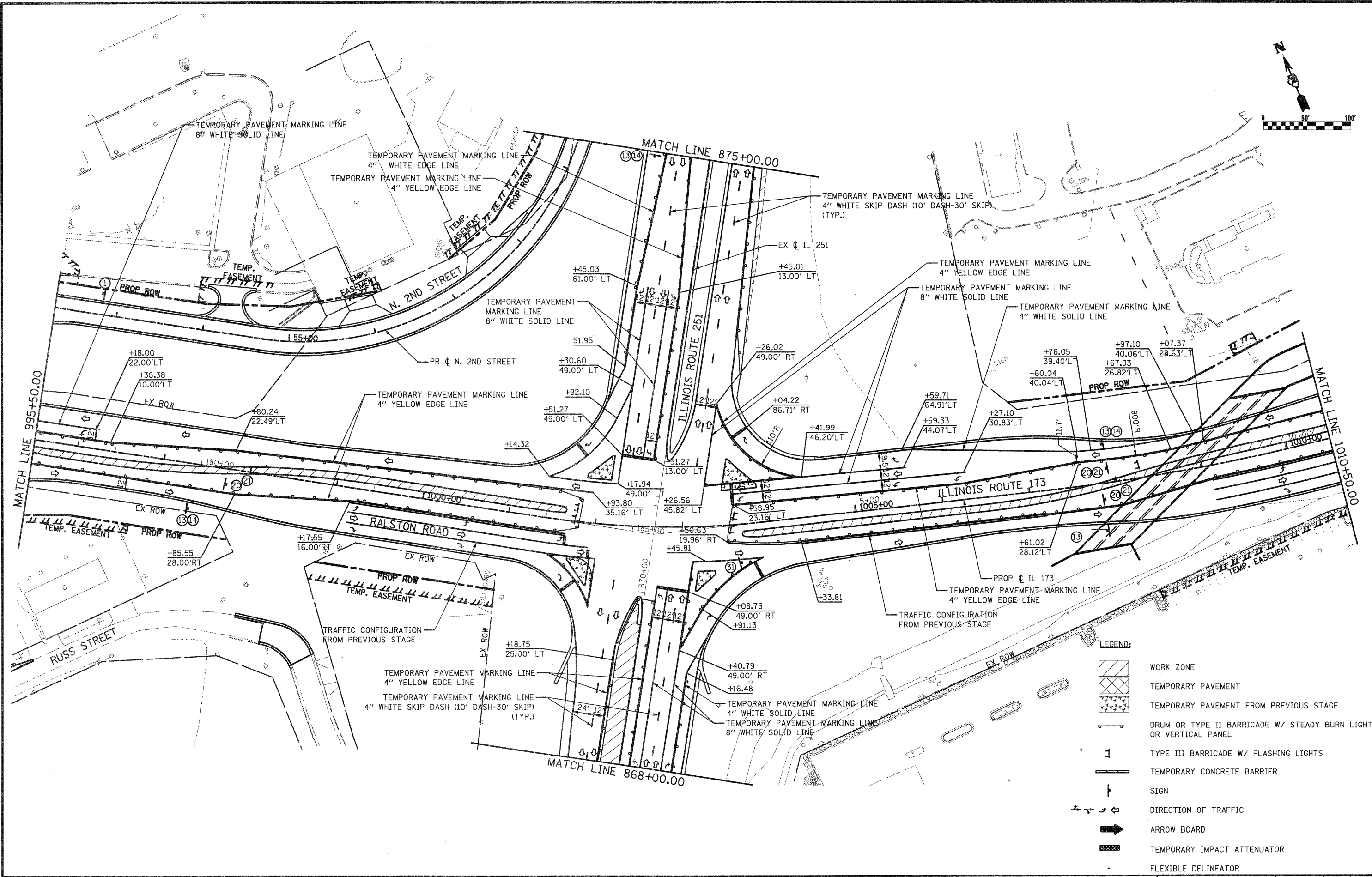
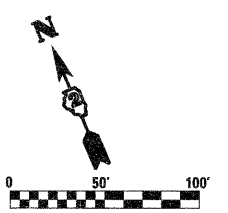
**STATE OF ILLINOIS  
 DEPARTMENT OF TRANSPORTATION**

**STAGING AND TRAFFIC CONTROL PLAN  
 STAGE 4A  
 RALSTON ROAD**

SCALE: SHEET NO. OF SHEETS STA. 980+50.00 TO STA. 995+50.00

F.A.P. RTE.	SECTION	COUNTY	TOTAL SHEETS	SHEET NO.
303	129K-1	WINNEBAGO	401	141

CONTRACT NO. 64987  
 FED. ROAD DIST. NO. 2 ILLINOIS FED. AID PROJECT



**LEGEND:**

	WORK ZONE
	TEMPORARY PAVEMENT
	TEMPORARY PAVEMENT FROM PREVIOUS STAGE
	DRUM OR TYPE II BARRICADE W/ STEADY BURN LIGHT OR VERTICAL PANEL
	TYPE III BARRICADE W/ FLASHING LIGHTS
	TEMPORARY CONCRETE BARRIER
	SIGN
	DIRECTION OF TRAFFIC
	ARROW BOARD
	TEMPORARY IMPACT ATTENUATOR
	FLEXIBLE DELINEATOR

FILE NAME = D264987-sh1-staging-402.dgn

USER NAME = 32828@0971  
 PLOT SCALE = 100.0000' / IN.  
 PLOT DATE = 1/18/2011

DESIGNED - LOM	REVISED -
DRAWN - MD	REVISED -
CHECKED - PDK	REVISED -
DATE - 01-19-2011	REVISED -

**STATE OF ILLINOIS  
 DEPARTMENT OF TRANSPORTATION**

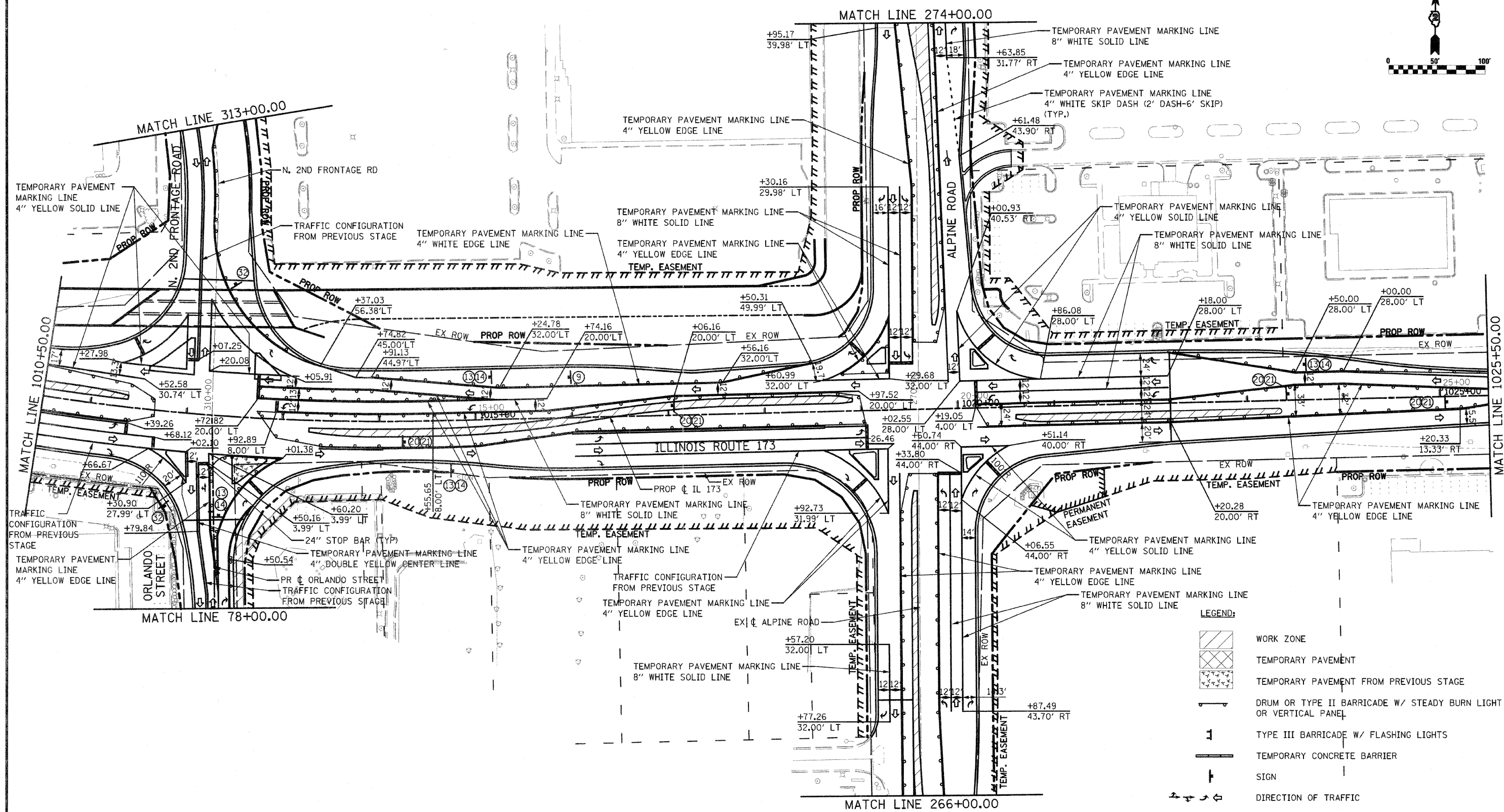
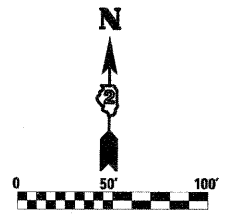
**STAGING AND TRAFFIC CONTROL PLAN  
 STAGE 4A  
 RALSTON ROAD / ILLINOIS ROUTE 173**

SCALE: SHEET NO. OF SHEETS STA. 995+50.00 TO STA. 1010+50.00

F.A.P. RTE.	SECTION	COUNTY	TOTAL SHEETS	SHEET NO.
303	129K-1	WINNEBAGO	401	142

CONTRACT NO. 64987  
 FED. ROAD DIST. NO. 2 ILLINOIS FED. AID PROJECT

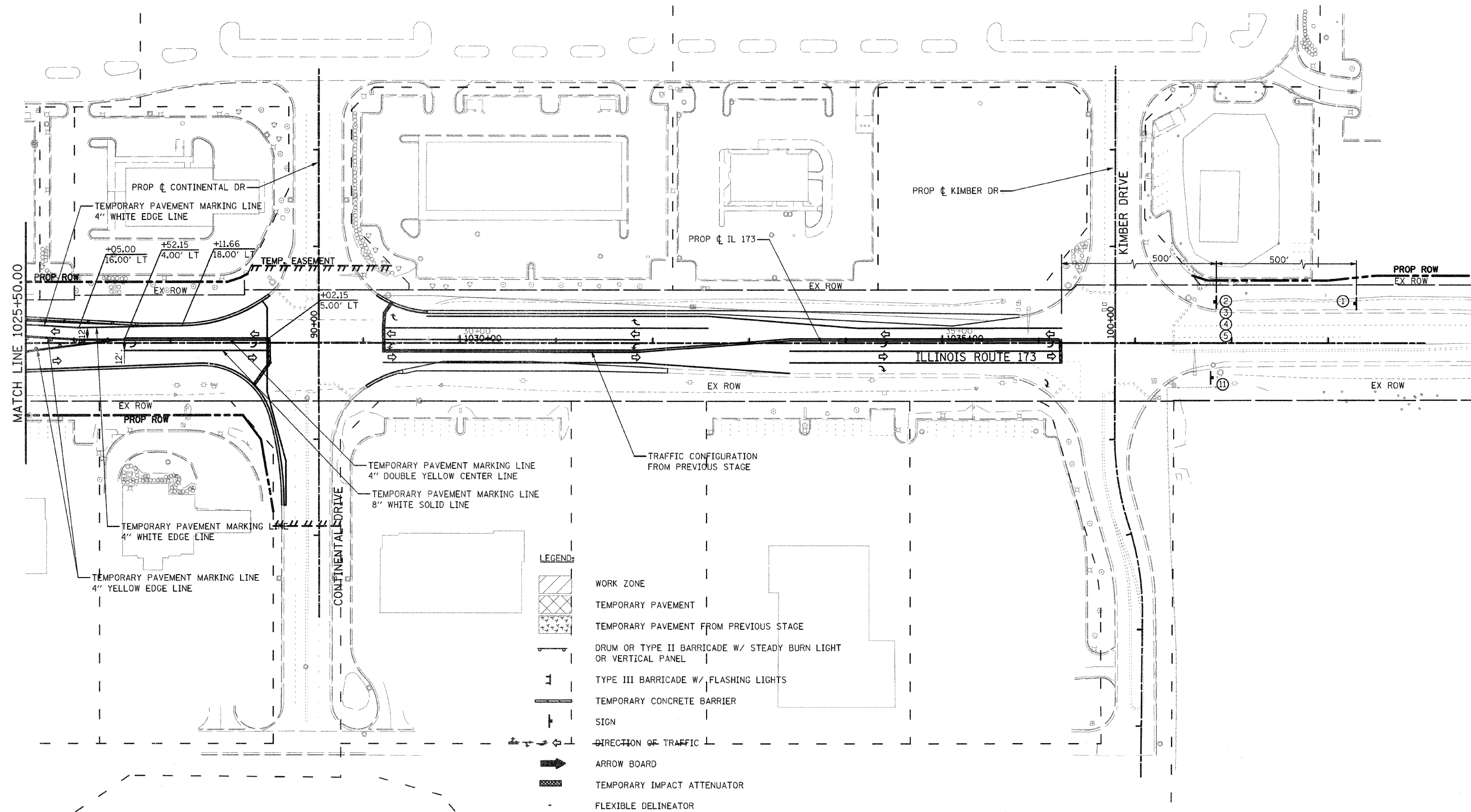
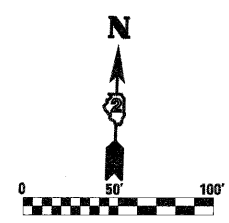




**LEGEND:**

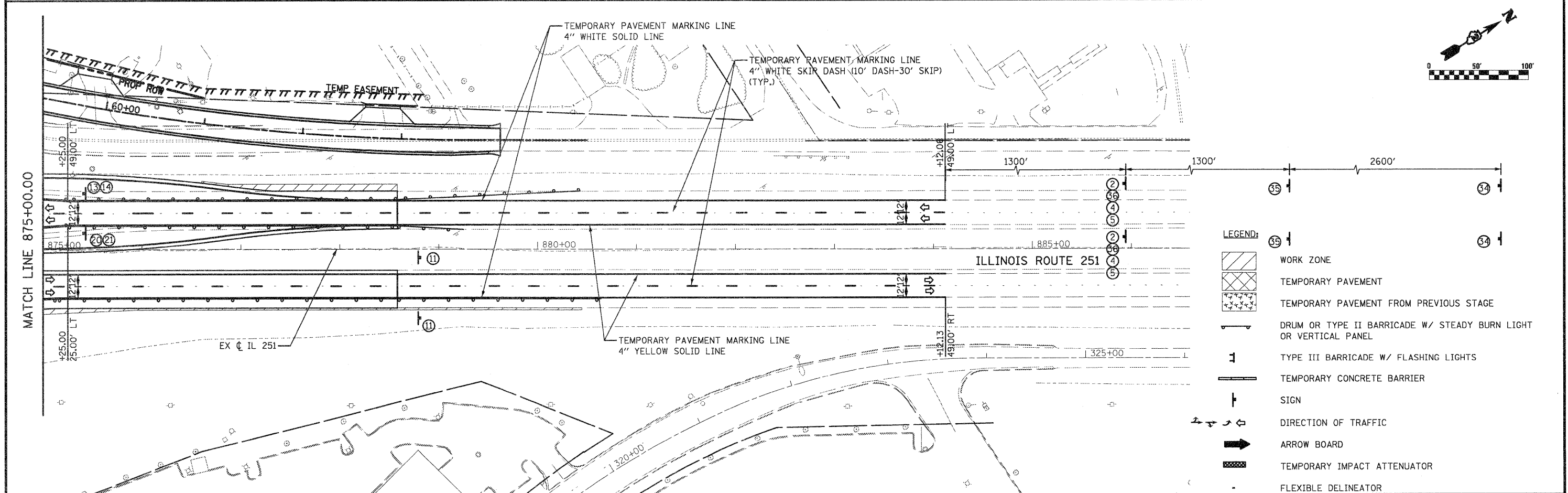
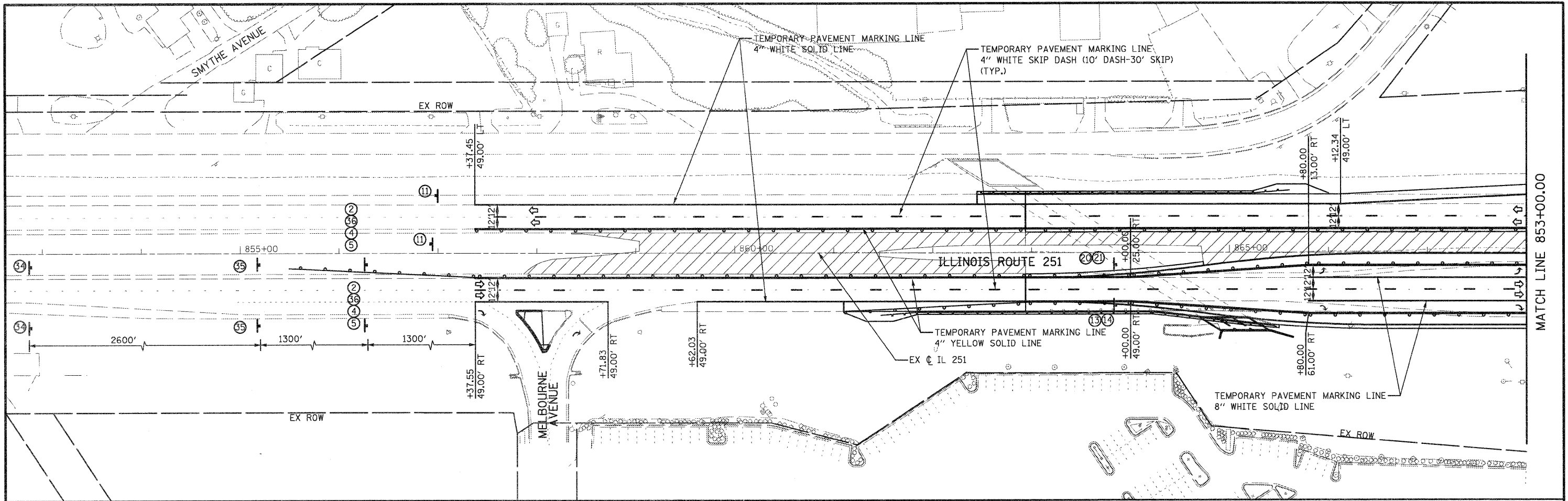
	WORK ZONE
	TEMPORARY PAVEMENT
	TEMPORARY PAVEMENT FROM PREVIOUS STAGE
	DRUM OR TYPE II BARRICADE W/ STEADY BURN LIGHT OR VERTICAL PANEL
	TYPE III BARRICADE W/ FLASHING LIGHTS
	TEMPORARY CONCRETE BARRIER
	SIGN
	DIRECTION OF TRAFFIC
	ARROW BOARD
	TEMPORARY IMPACT ATTENUATOR
	FLEXIBLE DELINEATOR

FILE NAME = 0264987-shd-staging-483.dgn	USER NAME = 3202290971	DESIGNED - LOM	REVISED -	<b>STATE OF ILLINOIS DEPARTMENT OF TRANSPORTATION</b>	<b>STAGING AND TRAFFIC CONTROL PLAN STAGE 4A ILLINOIS ROUTE 173</b>			F.A.P. RTE. 303	SECTION 129K-1	COUNTY WINNEBAGO	TOTAL SHEETS 401	SHEET NO. 143
	PLOT SCALE = 1/8" = 1'-0"	DRAWN - MD	REVISED -		SCALE:	SHEET NO. OF	SHEETS	STA. 1010+50.00 TO STA. 1025+50.00	CONTRACT NO. 64987			
	PLOT DATE = 3/16/2011	CHECKED - PDK	REVISED -		FED. ROAD DIST. NO. 2 ILLINOIS FED. AID PROJECT							
		DATE - 03-16-2011	REVISED -									



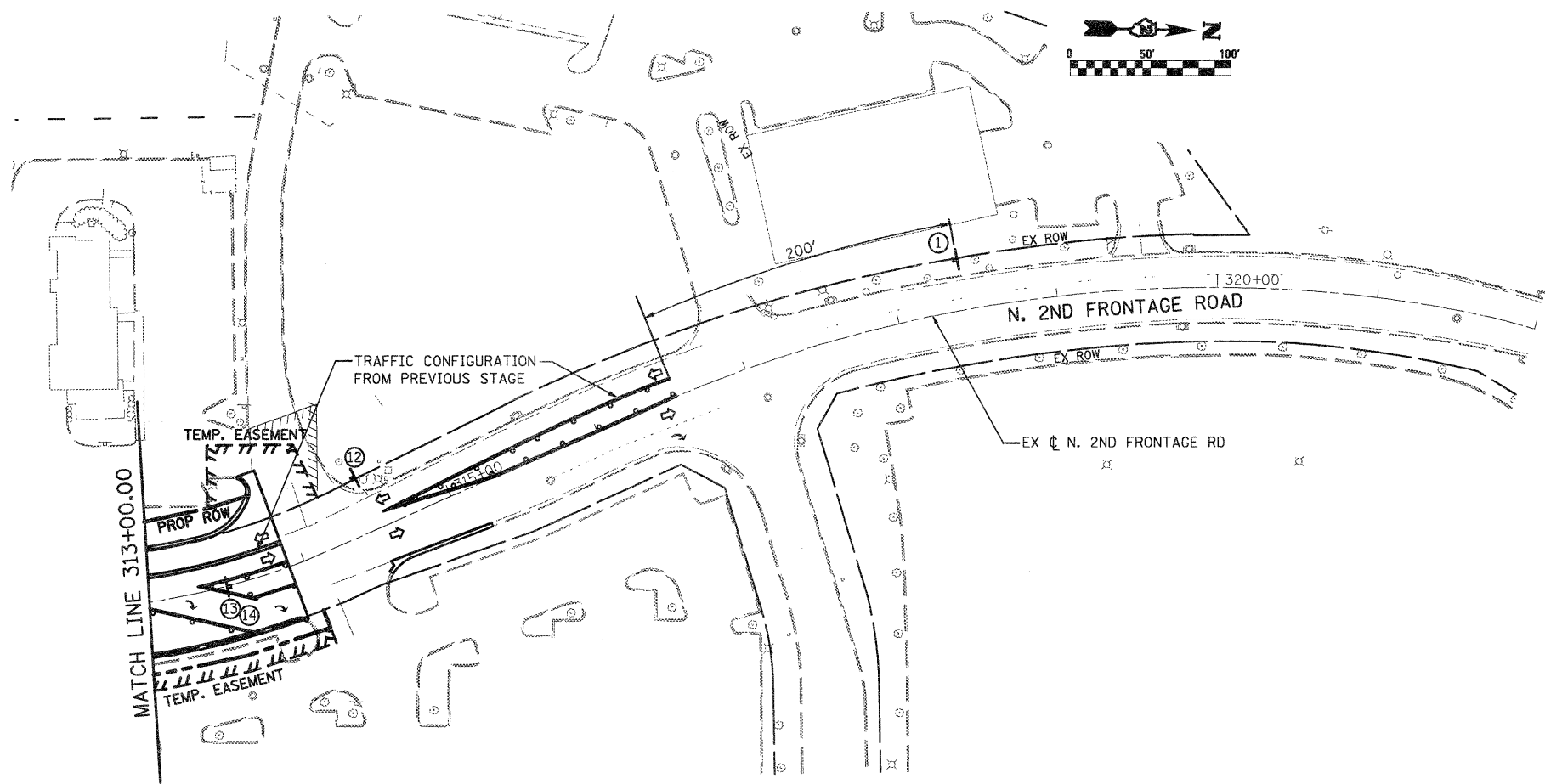
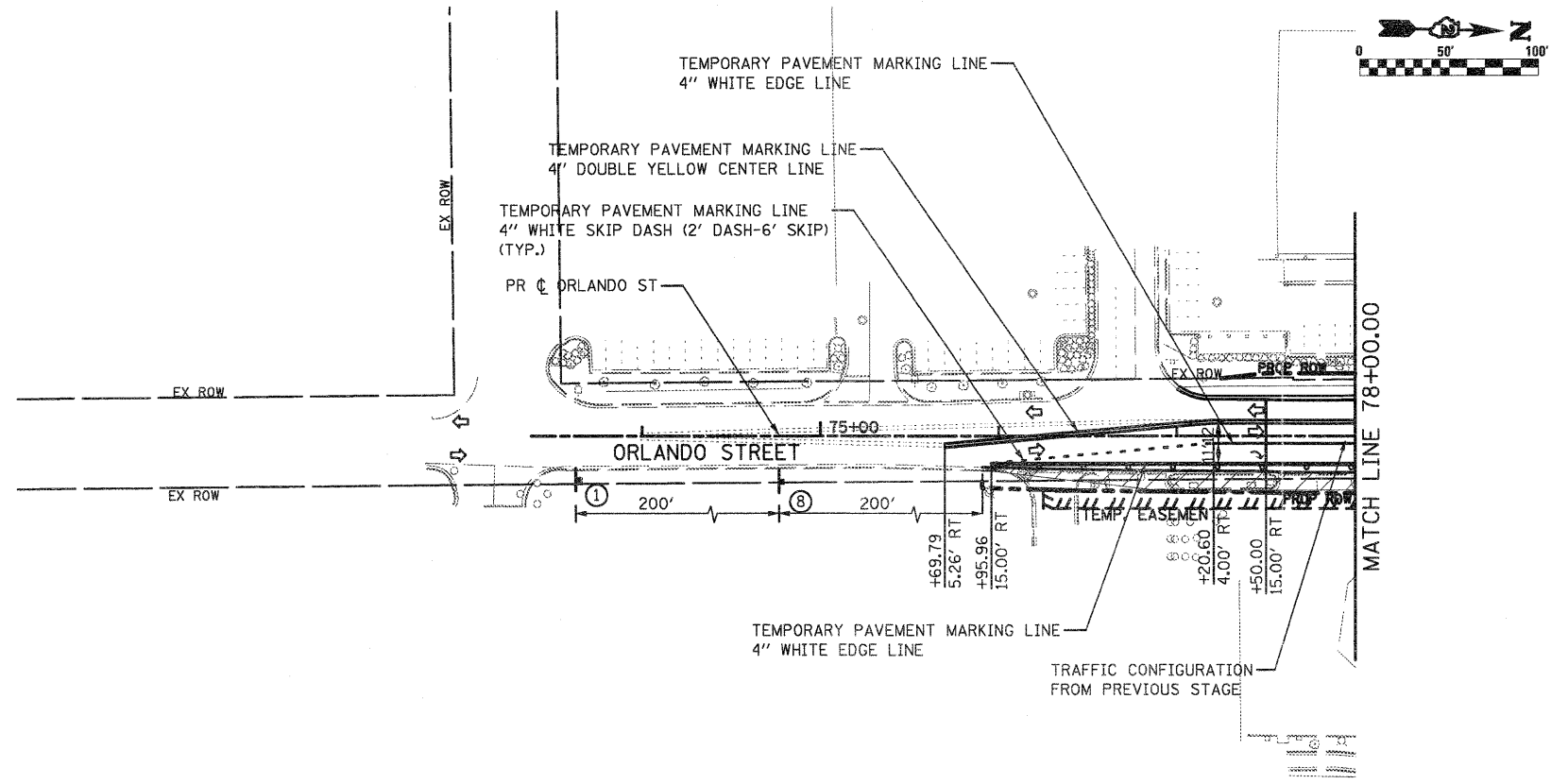
- LEGEND:**
- WORK ZONE
  - TEMPORARY PAVEMENT
  - TEMPORARY PAVEMENT FROM PREVIOUS STAGE
  - DRUM OR TYPE II BARRICADE W/ STEADY BURN LIGHT OR VERTICAL PANEL
  - TYPE III BARRICADE W/ FLASHING LIGHTS
  - TEMPORARY CONCRETE BARRIER
  - SIGN
  - DIRECTION OF TRAFFIC
  - ARROW BOARD
  - TEMPORARY IMPACT ATTENUATOR
  - FLEXIBLE DELINEATOR

FILE NAME = 0264987-aht-staging-404.dgn	USER NAME = 320209071	DESIGNED - LOM	REVISED -	<b>STATE OF ILLINOIS DEPARTMENT OF TRANSPORTATION</b>	<b>STAGING AND TRAFFIC CONTROL PLAN STAGE 4A ILLINOIS ROUTE 173</b>			F.A.P. RTE. 303	SECTION 129K-1	COUNTY WINNEBAGO	TOTAL SHEETS 401	SHEET NO. 144
	PLOT SCALE = 1/8" = 100'-0"	DRAWN - MD	REVISED -		SCALE:	SHEET NO.	OF	SHEETS	STA. 1025+50.00 TO STA. 1040+00.00	CONTRACT NO. 64987		
	PLOT DATE = 3/16/2011	CHECKED - PDK	REVISED -									
		DATE - 03-16-2011	REVISED -		FED. ROAD DIST. NO. 2 ILLINOIS FED. AID PROJECT							



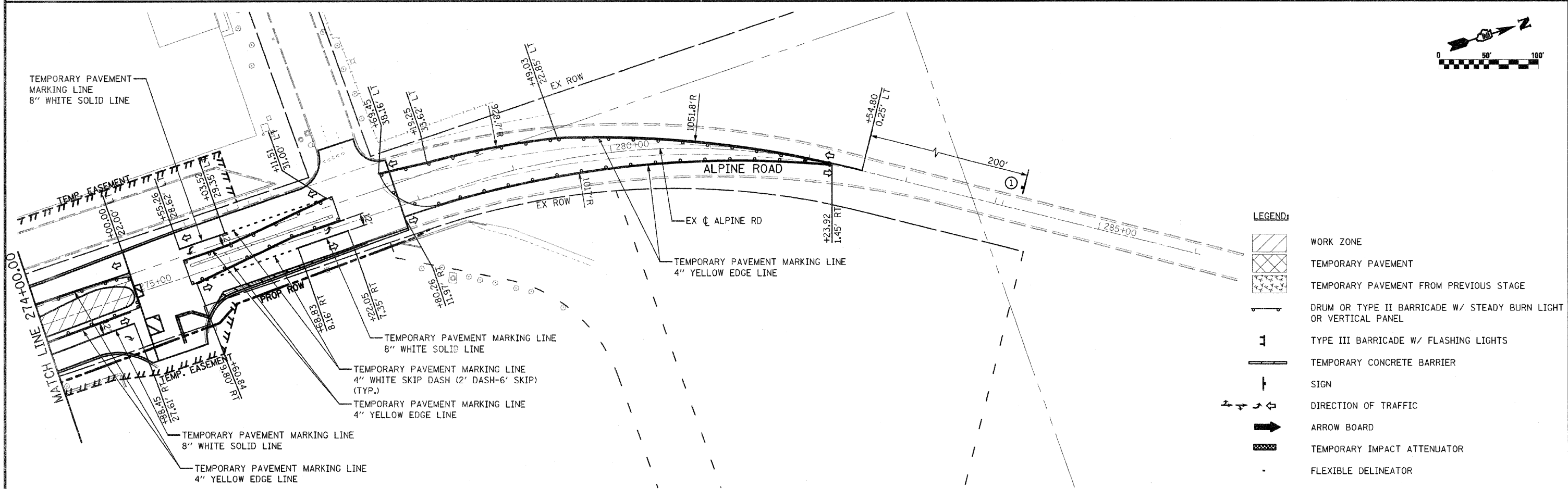
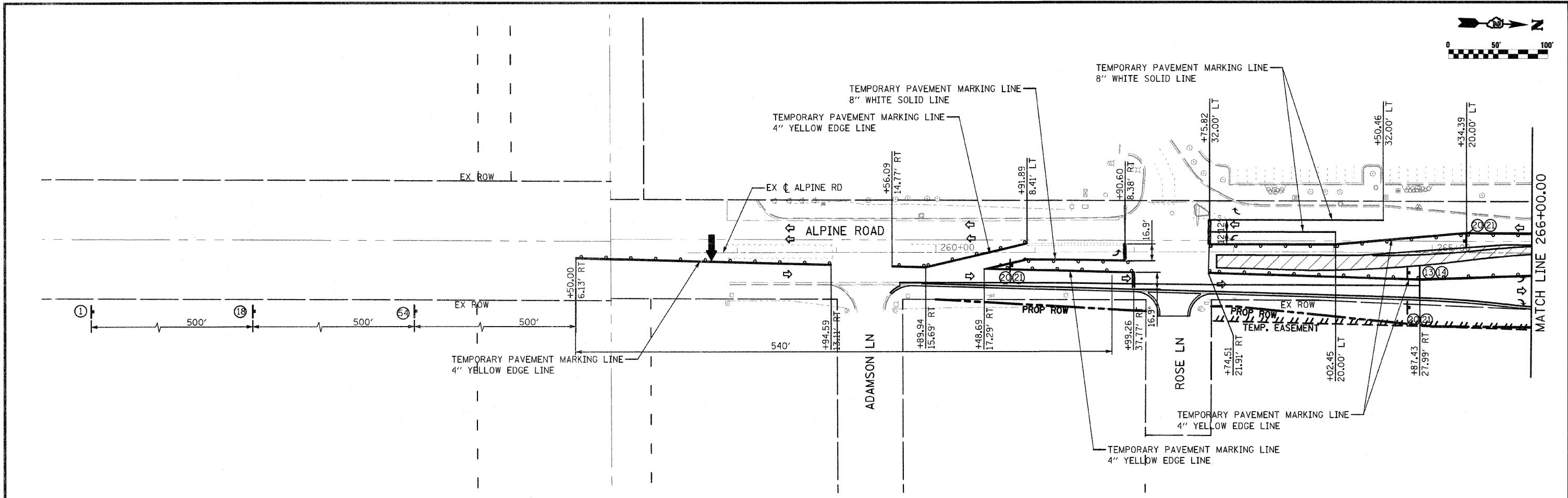
- LEGEND:**
- WORK ZONE
  - TEMPORARY PAVEMENT
  - TEMPORARY PAVEMENT FROM PREVIOUS STAGE
  - DRUM OR TYPE II BARRICADE W/ STEADY BURN LIGHT OR VERTICAL PANEL
  - TYPE III BARRICADE W/ FLASHING LIGHTS
  - TEMPORARY CONCRETE BARRIER
  - SIGN
  - DIRECTION OF TRAFFIC
  - ARROW BOARD
  - TEMPORARY IMPACT ATTENUATOR
  - FLEXIBLE DELINEATOR

FILE NAME = D264987-ahf-staging-485.dgn	USER NAME = 3202090971	DESIGNED - LOM	REVISED -	<b>STATE OF ILLINOIS DEPARTMENT OF TRANSPORTATION</b>	<b>STAGING AND TRAFFIC CONTROL PLAN STAGE 4A ILLINOIS ROUTE 251</b>			F.A.P. RTE. 303	SECTION 129K-1	COUNTY WINNEBAGO	TOTAL SHEETS 401	SHEET NO. 145
PLOT SCALE = 100.0000' / IN.		CHECKED - PDK	REVISED -		SCALE:      SHEET NO.    OF    SHEETS    STA. 840+00.00 TO STA. 868+00.00			CONTRACT NO. 64987				
PLOT DATE = 1/18/2011		DATE - 01-19-2011	REVISED -		FED. ROAD DIST. NO. 2 ILLINOIS FED. AID PROJECT							



- LEGEND:**
- WORK ZONE
  - TEMPORARY PAVEMENT
  - TEMPORARY PAVEMENT FROM PREVIOUS STAGE
  - DRUM OR TYPE II BARRICADE W/ STEADY BURN LIGHT OR VERTICAL PANEL
  - TYPE III BARRICADE W/ FLASHING LIGHTS
  - TEMPORARY CONCRETE BARRIER
  - SIGN
  - DIRECTION OF TRAFFIC
  - ARROW BOARD
  - TEMPORARY IMPACT ATTENUATOR
  - FLEXIBLE DELINEATOR

FILE NAME = D264987-shit-staging-486.dgn	USER NAME = 3202090971	DESIGNED - LOM	REVISED -	<b>STATE OF ILLINOIS DEPARTMENT OF TRANSPORTATION</b>	<b>STAGING AND TRAFFIC CONTROL PLAN STAGE 4A ORLANDO ST./N. 2ND FRONTAGE RD.</b>		F.A.P. RTE. 303	SECTION 129K-1	COUNTY WINNEBAGO	TOTAL SHEETS 401	SHEET NO. 146
	PLOT SCALE = 100.0000' / IN.	CHECKED - PDK	REVISED -		SCALE:	SHEET NO. OF SHEETS	STA. 70+50.00 TO STA. 78+00.00	FED. ROAD DIST. NO. 2 ILLINOIS FED. AID PROJECT			
PLOT DATE = 1/19/2011	DATE = 01-19-2011	REVISED -	REVISED -			STA. 315+00.00 TO STA. 321+50.00	CONTRACT NO. 64987				



- LEGEND:**
- WORK ZONE
  - TEMPORARY PAVEMENT
  - TEMPORARY PAVEMENT FROM PREVIOUS STAGE
  - DRUM OR TYPE II BARRICADE W/ STEADY BURN LIGHT OR VERTICAL PANEL
  - TYPE III BARRICADE W/ FLASHING LIGHTS
  - TEMPORARY CONCRETE BARRIER
  - SIGN
  - DIRECTION OF TRAFFIC
  - ARROW BOARD
  - TEMPORARY IMPACT ATTENUATOR
  - FLEXIBLE DELINEATOR

FILE NAME = 0264987-ah-t-staging-407.dgn

USER NAME = 3202090971  
 PLOT SCALE = 100.0000' / IN.  
 PLOT DATE = 3/16/2011

DESIGNED - LOM  
 DRAWN - MD  
 CHECKED - PDK  
 DATE - 03-16-2011

REVISED -  
 REVISED -  
 REVISED -  
 REVISED -

**STATE OF ILLINOIS  
 DEPARTMENT OF TRANSPORTATION**

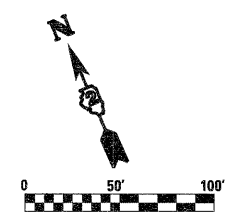
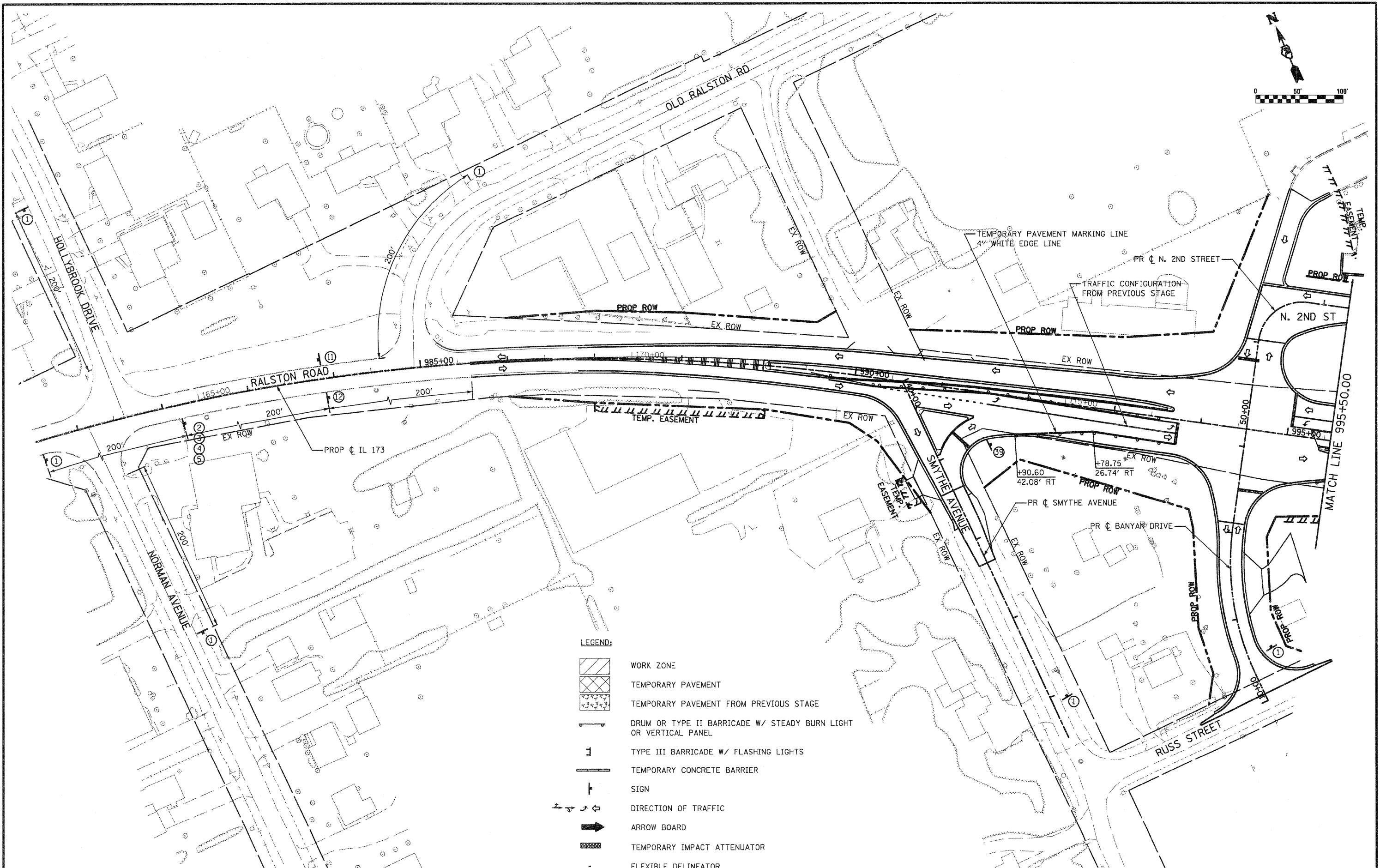
**STAGING AND TRAFFIC CONTROL PLAN  
 STAGE 4A  
 ALPINE ROAD**












SCALE: SHEET NO. OF SHEETS STA. 251+00.00 TO STA. 289+00.00

F.A.P. RTE.	SECTION	COUNTY	TOTAL SHEETS	SHEET NO.
303	129K-1	WINNEBAGO	401	147

CONTRACT NO. 64987  
 FED. ROAD DIST. NO. 2 ILLINOIS FED. AID PROJECT





- LEGEND:**
-  WORK ZONE
  -  TEMPORARY PAVEMENT
  -  TEMPORARY PAVEMENT FROM PREVIOUS STAGE
  -  DRUM OR TYPE II BARRICADE W/ STEADY BURN LIGHT OR VERTICAL PANEL
  -  TYPE III BARRICADE W/ FLASHING LIGHTS
  -  TEMPORARY CONCRETE BARRIER
  -  SIGN
  -  DIRECTION OF TRAFFIC
  -  ARROW BOARD
  -  TEMPORARY IMPACT ATTENUATOR
  -  FLEXIBLE DELINEATOR

FILE NAME = D264987-shr-staging-411.dgn

USER NAME = 3202090971  
 PLOT SCALE = 100,0000' / IN.  
 PLOT DATE = 1/18/2011

DESIGNED - LOM  
 DRAWN - MD  
 CHECKED - PDK  
 DATE - 01-19-2011

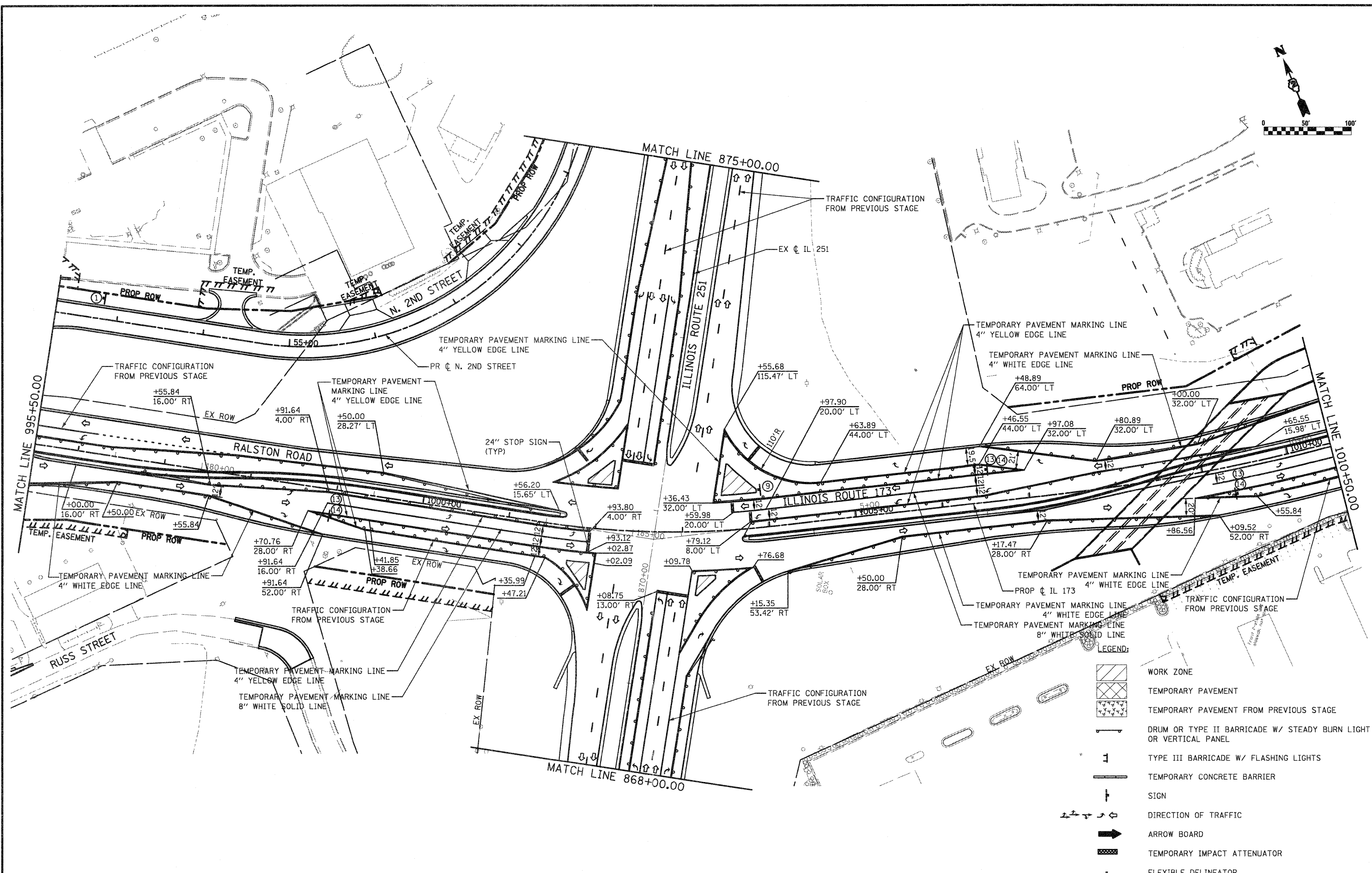
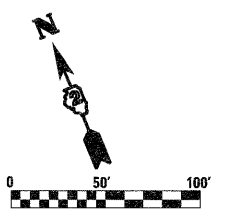
REVISED -  
 REVISED -  
 REVISED -  
 REVISED -

**STATE OF ILLINOIS  
 DEPARTMENT OF TRANSPORTATION**

**STAGING AND TRAFFIC CONTROL PLAN  
 STAGE 4B  
 RALSTON ROAD**

SCALE: SHEET NO. OF SHEETS STA. 980+50.00 TO STA. 995+50.00

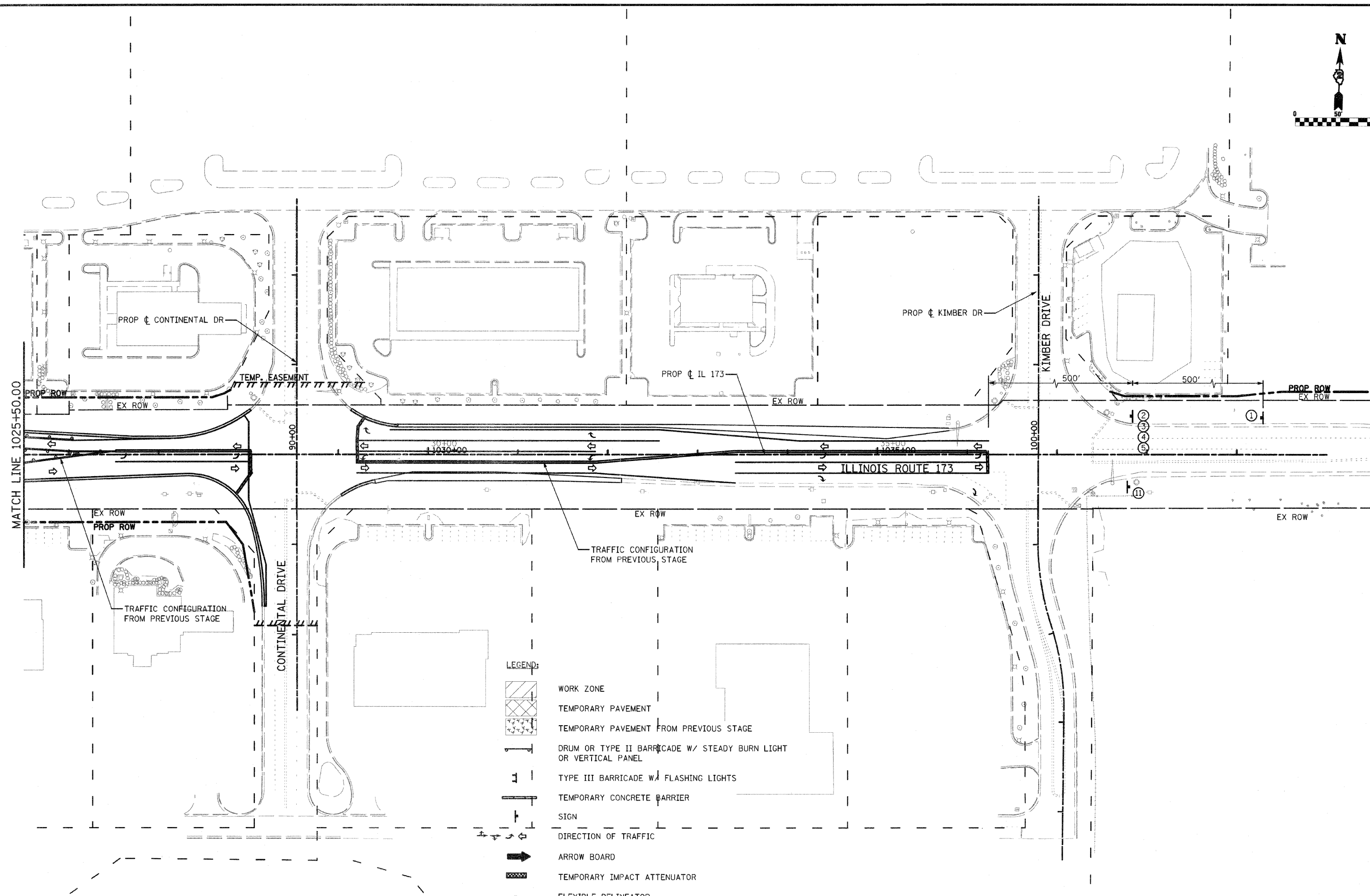
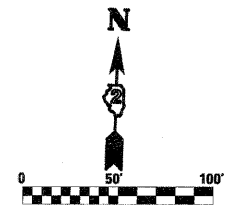
F.A.P. RTE.	SECTION	COUNTY	TOTAL SHEETS	SHEET NO.
303	129K-1	WINNEBAGO	401	148
CONTRACT NO. 64987			ILLINOIS FED. AID PROJECT	



- LEGEND:**
- WORK ZONE
  - TEMPORARY PAVEMENT
  - TEMPORARY PAVEMENT FROM PREVIOUS STAGE
  - DRUM OR TYPE II BARRICADE W/ STEADY BURN LIGHT OR VERTICAL PANEL
  - TYPE III BARRICADE W/ FLASHING LIGHTS
  - TEMPORARY CONCRETE BARRIER
  - SIGN
  - DIRECTION OF TRAFFIC
  - ARROW BOARD
  - TEMPORARY IMPACT ATTENUATOR
  - FLEXIBLE DELINEATOR

FILE NAME = D264987-shr-staging-412.dgn	USER NAME = 320208971	DESIGNED - LOM	REVISED -	<b>STATE OF ILLINOIS DEPARTMENT OF TRANSPORTATION</b>	<b>STAGING AND TRAFFIC CONTROL PLAN STAGE 4B RALSTON ROAD / ILLINOIS ROUTE 173</b>			F.A.P. RTE. 303	SECTION 129K-1	COUNTY WINNEBAGO	TOTAL SHEETS 401	SHEET NO. 149
PLOT SCALE = 100.0000' / 1" IN.		CHECKED - PDK	REVISED -		SCALE:	SHEET NO. OF SHEETS	STA. 995+50.00 TO STA. 1010+50.00	FED. ROAD DIST. NO. 2 ILLINOIS FED. AID PROJECT				
PLOT DATE = 1/18/2011		DATE - 01-19-2011	REVISED -		CONTRACT NO. 64987							





- LEGEND:**
- WORK ZONE
  - TEMPORARY PAVEMENT
  - TEMPORARY PAVEMENT FROM PREVIOUS STAGE
  - DRUM OR TYPE II BARRICADE W/ STEADY BURN LIGHT OR VERTICAL PANEL
  - TYPE III BARRICADE W/ FLASHING LIGHTS
  - TEMPORARY CONCRETE BARRIER
  - SIGN
  - DIRECTION OF TRAFFIC
  - ARROW BOARD
  - TEMPORARY IMPACT ATTENUATOR
  - FLEXIBLE DELINEATOR

FILE NAME =  
D264987-shr-staging-414.dgn

USER NAME = 320289871  
PLOT SCALE = 100.0000' / IN.  
PLOT DATE = 3/16/2011

DESIGNED - LOM  
DRAWN - MD  
CHECKED - PDK  
DATE - 03-16-2011

REVISED -  
REVISED -  
REVISED -  
REVISED -

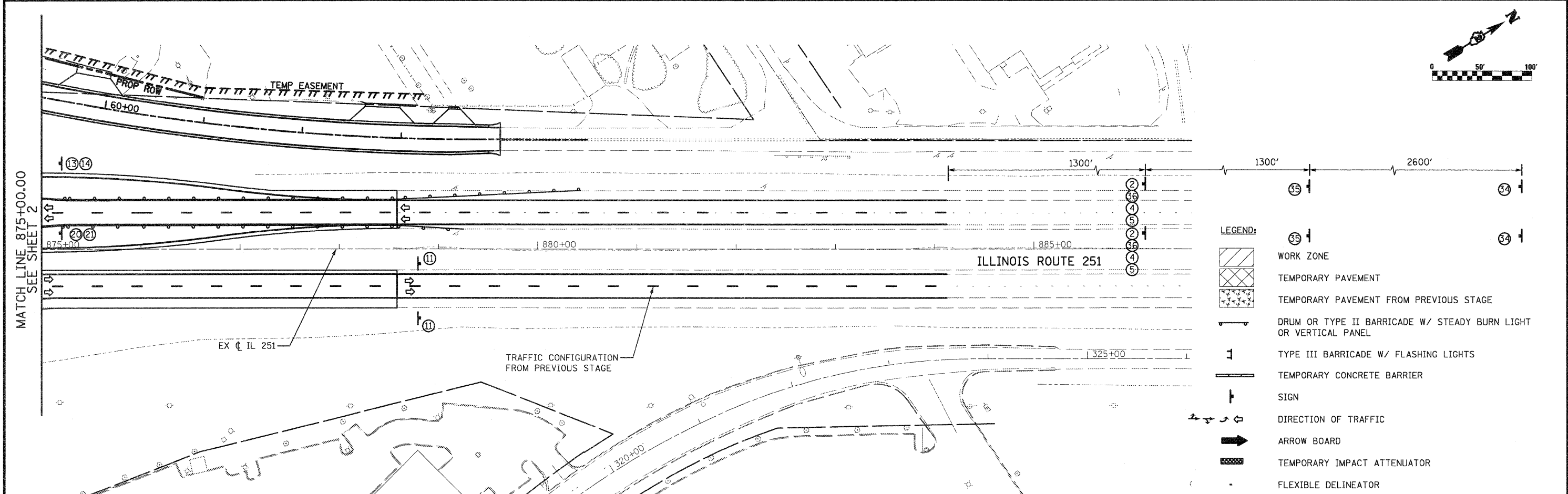
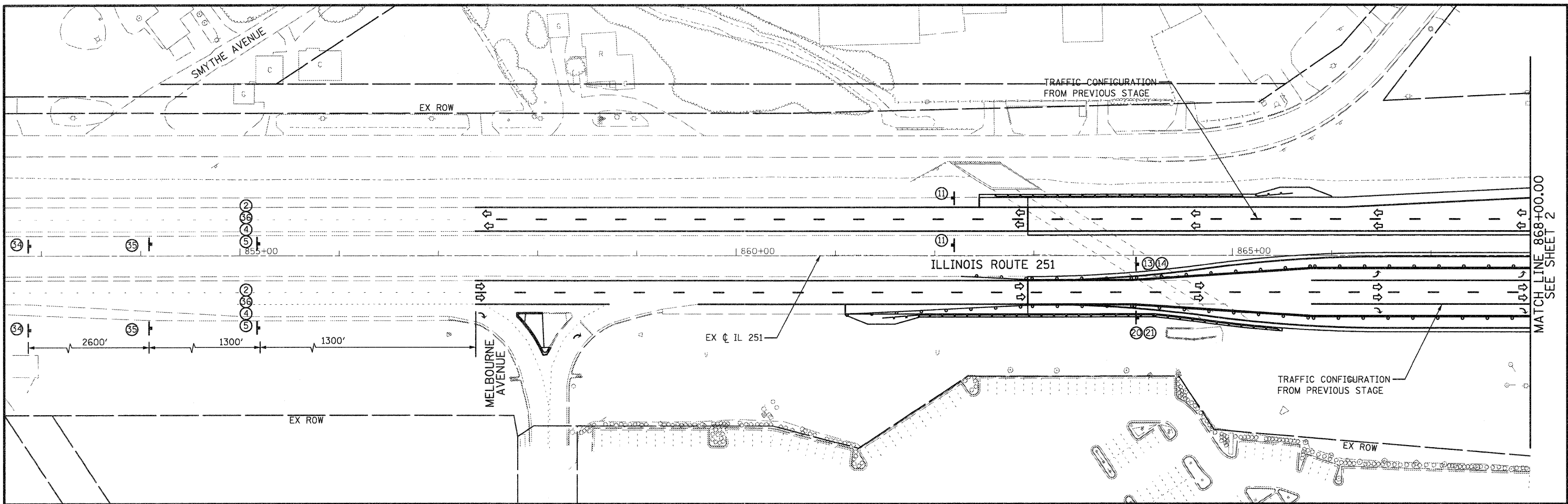
**STATE OF ILLINOIS  
DEPARTMENT OF TRANSPORTATION**

**STAGING AND TRAFFIC CONTROL PLAN  
STAGE 4B  
ILLINOIS ROUTE 173**

F.A.P. RTE.	SECTION	COUNTY	TOTAL SHEETS	SHEET NO.
303	129K-1	WINNEBAGO	401	151
CONTRACT NO. 64987				

SCALE: SHEET NO. OF SHEETS STA. 1025+50.00 TO STA. 1040+00.00

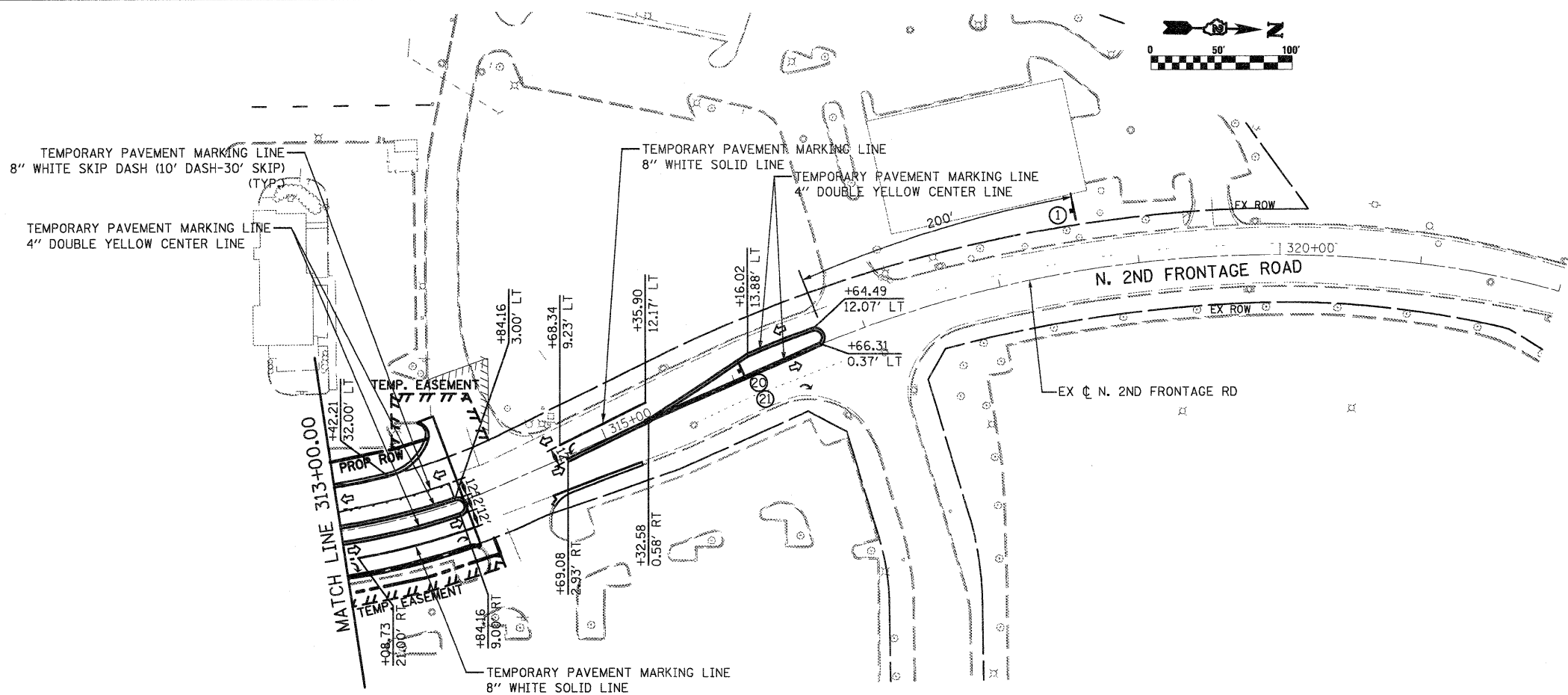
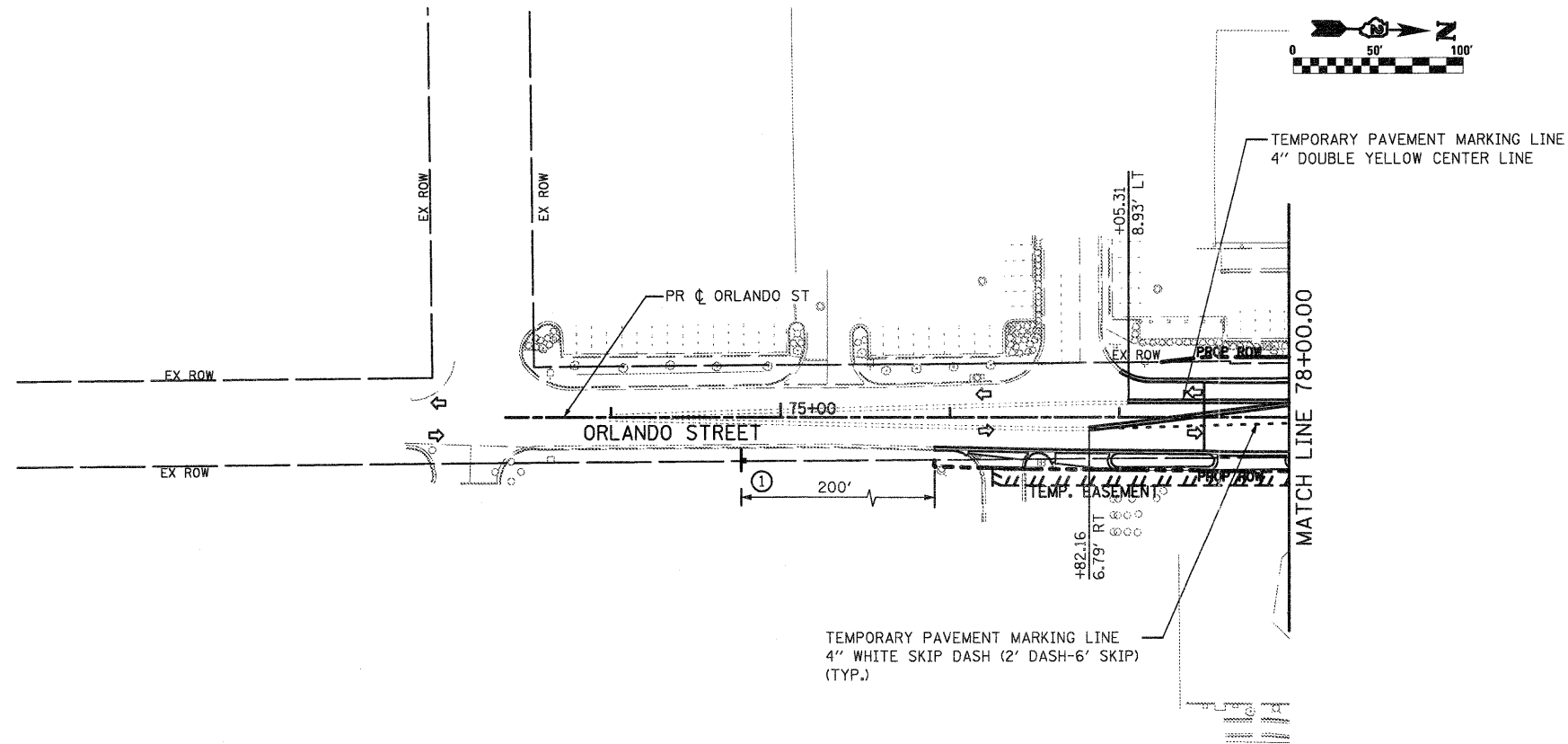
FED. ROAD DIST. NO. 2 ILLINOIS FED. AID PROJECT














- LEGEND:**
- WORK ZONE
  - TEMPORARY PAVEMENT
  - TEMPORARY PAVEMENT FROM PREVIOUS STAGE
  - DRUM OR TYPE II BARRICADE W/ STEADY BURN LIGHT OR VERTICAL PANEL
  - TYPE III BARRICADE W/ FLASHING LIGHTS
  - TEMPORARY CONCRETE BARRIER
  - SIGN
  - DIRECTION OF TRAFFIC
  - ARROW BOARD
  - TEMPORARY IMPACT ATTENUATOR
  - FLEXIBLE DELINEATOR

FILE NAME = D264987-shl-staging-415.dgn	USER NAME = 3202098971	DESIGNED - LOM	REVISED -	<b>STATE OF ILLINOIS DEPARTMENT OF TRANSPORTATION</b>	<b>STAGING AND TRAFFIC CONTROL PLAN STAGE 4B ILLINOIS ROUTE 251</b>			F.A.P. RTE. 303	SECTION 129K-1	COUNTY WINNEBAGO	TOTAL SHEETS 401	SHEET NO. 152
PLOT SCALE = 100,0000' / IN.		DRAWN - MD	REVISED -		SCALE:	SHEET NO. OF SHEETS	STA. 840+00.00 TO STA. 885+00.00	CONTRACT NO. 64987				
PLOT DATE = 1/18/2011		CHECKED - PDK	REVISED -		FED. ROAD DIST. NO. 2 ILLINOIS FED. AID PROJECT							
DATE = 01-19-2011		DATE - 01-19-2011	REVISED -									





- LEGEND:**
-  WORK ZONE
  -  TEMPORARY PAVEMENT
  -  TEMPORARY PAVEMENT FROM PREVIOUS STAGE
  -  DRUM OR TYPE II BARRICADE W/ STEADY BURN LIGHT OR VERTICAL PANEL
  -  TYPE III BARRICADE W/ FLASHING LIGHTS
  -  TEMPORARY CONCRETE BARRIER
  -  SIGN
  -  DIRECTION OF TRAFFIC
  -  ARROW BOARD
  -  TEMPORARY IMPACT ATTENUATOR
  -  FLEXIBLE DELINEATOR

FILE NAME = D264987-shit-staging-416.dgn

USER NAME = 3202090971  
 PLOT SCALE = 100.0000' / IN.  
 PLOT DATE = 1/18/2011

DESIGNED - LOM  
 DRAWN - MD  
 CHECKED - PDK  
 DATE - 01-19-2011

REVISED -  
 REVISED -  
 REVISED -  
 REVISED -

**STATE OF ILLINOIS  
 DEPARTMENT OF TRANSPORTATION**

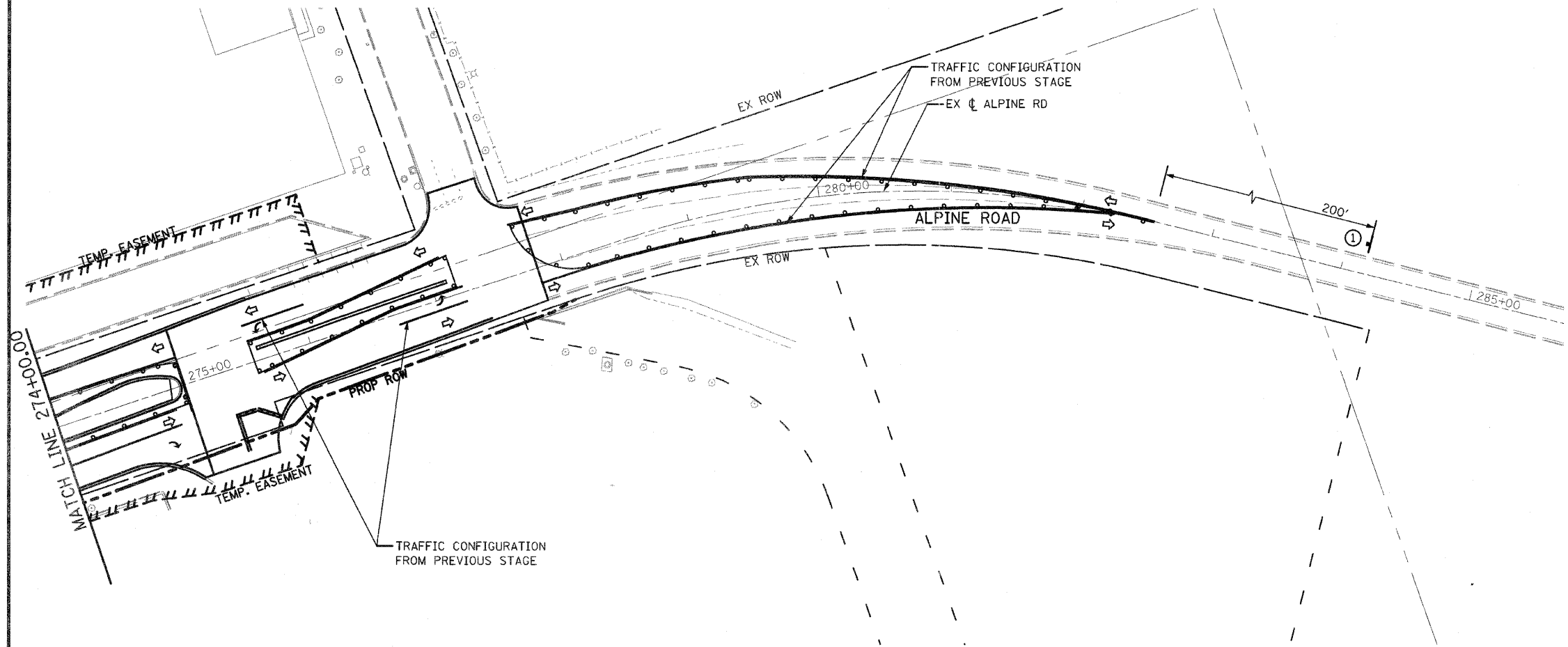
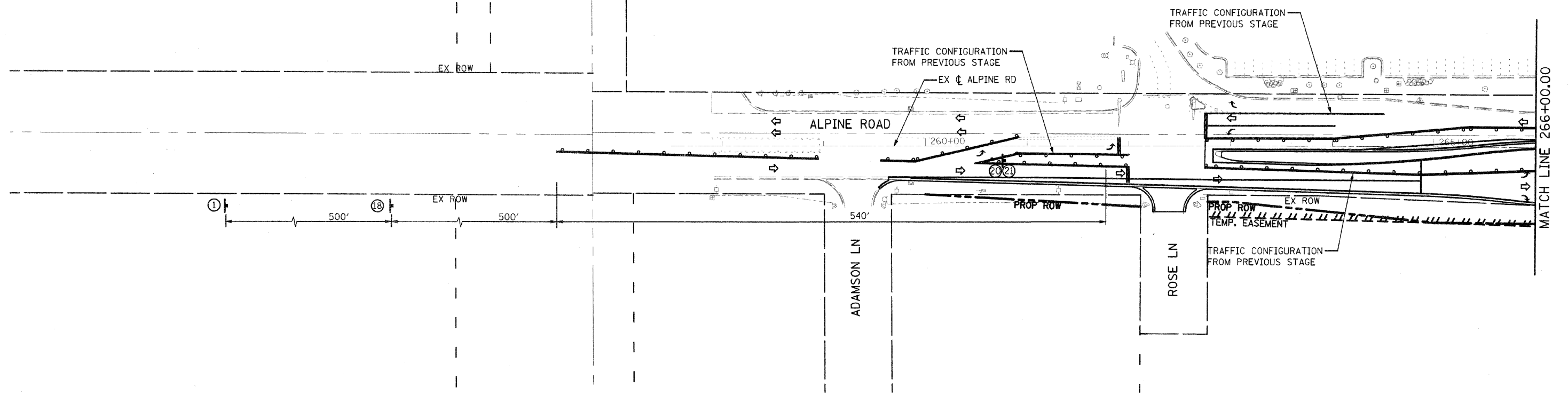

**STAGING AND TRAFFIC CONTROL PLAN  
 STAGE 4B  
 ORLANDO ST./N. 2ND FRONTAGE RD.**

SCALE: SHEET NO. OF SHEETS STA. 70+50.00 TO STA. 78+00.00  
 STA. 315+00.00 TO STA. 321+50.00

F.A.P. RTE.	SECTION	COUNTY	TOTAL SHEETS	SHEET NO.
303	129K-1	WINNEBAGO	401	153

CONTRACT NO. 64987

FED. ROAD DIST. NO. 2 ILLINOIS FED. AID PROJECT



- LEGEND:**
- WORK ZONE
  - TEMPORARY PAVEMENT
  - TEMPORARY PAVEMENT FROM PREVIOUS STAGE
  - DRUM OR TYPE II BARRICADE W/ STEADY BURN LIGHT OR VERTICAL PANEL
  - TYPE III BARRICADE W/ FLASHING LIGHTS
  - TEMPORARY CONCRETE BARRIER
  - SIGN
  - DIRECTION OF TRAFFIC
  - ARROW BOARD
  - TEMPORARY IMPACT ATTENUATOR
  - FLEXIBLE DELINEATOR

FILE NAME = 0264987-shb-stag-ng-417.dgn	USER NAME = 3202090771	DESIGNED - LOM	REVISED -	<b>STATE OF ILLINOIS DEPARTMENT OF TRANSPORTATION</b>	<b>STAGING AND TRAFFIC CONTROL PLAN STAGE 4B ALPINE ROAD</b>		F.A.P. RTE. 303	SECTION 129K-1	COUNTY WINNEBAGO	TOTAL SHEETS 401	SHEET NO. 154	
	PLOT SCALE = 100.0000' / IN.	DRAWN - MD	REVISED -		SCALE:	SHEET NO. OF SHEETS	STA. 251+00.00 TO STA. 289+00.00	CONTRACT NO. 64987				
	PLOT DATE = 3/16/2011	CHECKED - PDK	REVISED -		FED. ROAD DIST. NO. 2 ILLINOIS FED. AID PROJECT							
		DATE - 03-16-2011	REVISED -									

**STORM WATER POLLUTION PREVENTION PLAN**

THE FOLLOWING PLAN WAS ESTABLISHED AND INCLUDED IN THESE PLANS TO DIRECT THE CONTRACTOR IN THE PLACEMENT OF TEMPORARY EROSION CONTROL SYSTEMS AND TO PROVIDE A STORM WATER POLLUTION PREVENTION PLAN FOR COMPLIANCE UNDER NPDES.

THE PURPOSE OF THIS PLAN IS TO MINIMIZE SILTATION WITHIN THE CONSTRUCTION ZONE AND TO ELIMINATE SEDIMENTS FROM ENTERING AND LEAVING THE CONSTRUCTION ZONE BY UTILIZING PROPER TEMPORARY EROSION CONTROL SYSTEMS AND PROVIDING GROUND COVER WITHIN A REASONABLE AMOUNT OF TIME.

CERTAIN ITEMS, AS SHOWN IN THIS PLAN AND REFERENCED BY THE LEGEND, SHALL BE PLACED BY THE CONTRACTOR AT THE BEGINNING OF CONSTRUCTION. OTHER ITEMS SHALL BE PLACED BY THE CONTRACTOR AS DIRECTED BY THE ENGINEER ON A CASE BY CASE SITUATION RESULTING FROM THE CONTRACTOR'S SEQUENCE OF ACTIVITIES, TIME OF YEAR, AND EXPECTED WEATHER CONDITIONS.

THE CONTRACTOR SHALL ACQUIRE THE NPDES PERMIT BEFORE BEGINNING CONSTRUCTION. THE CONTRACTOR SHALL TAKE ALL PRECAUTIONS TO PREVENT POLLUTION OF STORM WATER AND SHALL FOLLOW IEPA & IDOT CONSTRUCTION MEMORANDUM NO. 00-60.

THE CONTRACTOR SHALL PLACE PERMANENT EROSION CONTROL SYSTEMS AND SEEDING WITHIN A REASONABLE AMOUNT OF TIME; THEREFORE, REDUCING THE AMOUNT OF AREA BEING OPEN TO THE POSSIBILITY OF EROSION AND REDUCING THE AMOUNT OF TEMPORARY SEEDING. THE RESIDENT ENGINEER WILL DETERMINE IF TEMPORARY EROSION CONTROL SYSTEMS SHOWN IN THE PLAN CAN BE DELETED, THE SIZE OF THE PROPOSED DITCH CHECKS, THE PROPER METHOD OF INSTALLATION, AND IF ANY ADDITIONAL TEMPORARY EROSION CONTROL SYSTEMS SHALL BE ADDED WHICH ARE NOT INCLUDED IN THE PLANS. THE CONTRACTOR SHALL PERFORM ALL WORK AS DIRECTED BY THE ENGINEER AND AS SHOWN IN STANDARD 280001 OF THE PLANS.

ALL EROSION CONTROL PRODUCTS FURNISHED SHALL BE SPECIFICALLY RECOMMENDED BY THE MANUFACTURER FOR THE USE SPECIFIED IN THE EROSION CONTROL PLAN. PRIOR TO THE APPROVAL AND USE OF THE PRODUCT, THE CONTRACTOR SHALL SUBMIT TO THE ENGINEER A NOTARIZED CERTIFICATION BY THE PRODUCER STATING THE INTENDED USE OF THE PRODUCT AND THAT THE PHYSICAL PROPERTIES REQUIRED FOR THIS APPLICATION ARE MET OR EXCEEDED. THE CONTRACTOR SHALL PROVIDE MANUFACTURER RECOMMENDED INSTALLATION PROCEDURES TO FACILITATE THE ENGINEER IN CONSTRUCTION INSPECTION.

**SITE DESCRIPTION**

1. THE PROPOSED PROJECT CONSISTS OF THE ROADWAY RECONSTRUCTION AND INTERSECTION IMPROVEMENTS ALONG IL ROUTE 173 IL IN MACHESNEY PARK, WINNEBAGO COUNTY. PROJECT INCLUDES CULVERT REPLACEMENTS, CULVERT EXTENSION, RETAINING WALLS CONSTRUCTION AND STORM SEWER SYSTEM INSTALLATIONS.

DESCRIPTION OF INTENDED SEQUENCE FOR MAJOR CONSTRUCTION ACTIVITIES WHICH DISTURB EARTH AND LEAD TO POSSIBLE EROSION FOR MAJOR PORTIONS OF THE CONSTRUCTION SITE:

1. TREE REMOVAL WILL BE COMPLETED TO REMOVE 76 TREES.
2. REPLACEMENT OF EXISTING BOX CULVERTS AND EXTENSION OF EXISTING BOX CULVERT.
3. REMOVAL OF CHANNEL RETAINING WALLS, REALIGNMENT OF THE CHANNEL AND NEW RETAINING WALLS INSTALLATION.
4. EMBANKMENT WILL BE COMPLETED TO FILL AREAS TO RAISE THE EXISTING GROUND ELEVATION TO MEET THE PROPOSED ROADWAY FORESLOPE AND BACKSLOPE.
5. EXCAVATION WILL BE COMPLETED ALONG THE MAJORITY OF THE PROJECT TO GRADE OUT FOR PROPOSED ROADWAY DITCHES AND WATERWAYS.
6. DRAINAGE STRUCTURES WILL BE INSTALLED BEFORE AND/OR DURING THE CONSTRUCTION OF THE EXCAVATION AND EMBANKMENT TO MAINTAIN ACCEPTABLE DRAINAGE.
7. PAVING OPERATIONS.
8. PLACEMENT, MAINTENANCE, REMOVAL, AND PROPER CLEAN-UP OF TEMPORARY EROSION CONTROL, SUCH AS PERIMETER EROSION BARRIER, TEMPORARY DITCH CHECKS, TEMPORARY SEEDING, ETC.
9. PLACEMENT OF PERMANENT EROSION CONTROL, SUCH AS RIPRAP DITCH LINING, RIPRAP STILLING BASINS, EXCELSIOR BLANKET, SEEDING, ETC.
10. FINAL GRADING, CLEAN UP, AN OTHER MISCELLANEOUS ITEMS.
11. THIS PROJECT WILL BE CONSTRUCTED AS SHOWN IN THE "STAGING AND TRAFFIC CONTROL PLANS"

**AREA OF CONSTRUCTION SITE:**

1. TOTAL CONSTRUCTION SITE (CONSTRUCTION LIMIT TO CONSTRUCTION LIMIT): 31.8 ACRES
2. PROPOSED R.O.W. (TOTAL PARCEL AREA): --- ACRES
3. DISTURBED BY EXCAVATION (E.O.P. TO CONSTRUCTION LIMIT): 16.6 ACRES

**DRAINAGE TRIBUTARIES RECEIVING WATER FROM THIS CONSTRUCTION SITE:**

1. UNNAMED TRIBUTARY TO WILLOW CREEK

**OTHER REPORTS, STUDIES AND PLANS WHICH AIDE IN THE DEVELOPMENT OF THIS STORM WATER POLLUTION PREVENTION PLAN AS REFERENCED DOCUMENTS:**

1. INFORMATION ON SOILS AND TERRAIN WITHIN THE SITE WAS OBTAINED FROM FIELD REVIEWS AND SOILS BORINGS WHICH WERE UTILIZED FOR PROPOSED PLACEMENT OF THE TEMPORARY EROSION CONTROL SYSTEMS.
2. SITE MAPS INDICATING DRAINAGE PATTERNS WERE EVALUATED, APPROXIMATE SLOPES ANTICIPATED BEFORE AND AFTER MAJOR GRADING ACTIVITIES, USGS DRAINAGE MAPS, AND PROJECT PLAN DOCUMENTS WERE ALSO UTILIZED FOR PROPOSED PLACEMENT OF THE TEMPORARY EROSION CONTROL SYSTEM.

**CONTROLS - EROSION CONTROLS AND SEDIMENT CONTROL DESCRIPTION OF STABILIZATION PRACTICES AT THE BEGINNING OF CONSTRUCTION:**

1. THE AREA BETWEEN THE PROPOSED RIGHT-OF-WAY BOUNDARIES AND LIMITS OF THE PROJECT WILL BE IMPROVED AND MANAGED FOR THE PURPOSES OF CONTROLLING EROSION WITHIN THE AREA. REDUCING WATER FLOW BY TEMPORARY DIVERSION AND MINIMIZING SILTATION INTO THE CONSTRUCTION ZONE, AND ESTABLISHING VEGETATIVE COVER WHICH WILL BECOME PERMANENT VEGETATION AND ACT AS AN EROSION BARRIER. WORK AT THE BEGINNING OF CONSTRUCTION WILL CONSIST OF THE FOLLOWING:
  - (A) PERIMETER EROSION CONTROL AND OTHER EROSION CONTROL MEASURES SHALL BE PLACED PRIOR TO BEGINNING EARTHWORK. AREAS OF EXISTING VEGETATION (WOODS AND GRASSLANDS) OUTSIDE THE PROPOSED CONSTRUCTION SLOPE LIMITS SHALL BE IDENTIFIED FOR PRESERVING AND SHALL BE PROTECTED FROM MOWING, BRUSH CUTTING, TREE REMOVAL, AND OTHER ACTIVITIES WHICH WOULD BE DETRIMENTAL TO THEIR MAINTENANCE AND DEVELOPMENT.
  - (B) DEAD, DISEASED, OR UNSUITABLE VEGETATION WITHIN THE SITE SHALL BE REMOVED AS DIRECTED BY THE ENGINEER, ALONG WITH REQUIRED TREE REMOVAL.
  - (C) BARE AND SPARSELY VEGETATED GROUND IN HIGHLY ERODIBLE AREAS AS DETERMINED BY THE ENGINEER SHALL BE TEMPORARILY SEEDED AT THE BEGINNING OF CONSTRUCTION WHERE NO CONSTRUCTION ACTIVITIES ARE EXPECTED WITHIN SEVEN DAYS.
  - (D) IMMEDIATELY AFTER TREE REMOVAL IS COMPLETED IN CERTAIN AREAS WHICH ARE HIGHLY ERODIBLE AREAS AS DETERMINED BY THE ENGINEER. THE AREAS SHALL BE TEMPORARILY SEEDED WHERE NO CONSTRUCTION ACTIVITIES ARE EXPECTED WITHIN SEVEN DAYS.
  - (E) AT LOCATIONS WHERE A SIGNIFICANT AMOUNT OF WATER DRAINS INTO THE CONSTRUCTION ZONE FROM OUTSIDE AREAS (ADJACENT LANDOWNERS), TEMPORARY DITCH CHECKS WILL BE UTILIZED TO LOCALLY DIVERT WATER, REDUCE FLOW RATES, AND COLLECT OUTSIDE SILTATION INSIDE THE RIGHT OF WAY LINE.
  - (F) TEMPORARY DITCH CHECKS SHALL BE PLACED AT ALL EXISTING DITCHES, AT EVERY 1 FT DROP IN ELEVATION.
  - (G) ALL EXISTING INLETS AND PIPES WITHIN LIMITS OF CONSTRUCTION OR WHO SHALL RECEIVE RUNOFF FROM DISTURBED AREAS SHALL BE PROTECTED AS SHOWN ON THE PLANS AND AS DIRECTED BY THE ENGINEER.

**DESCRIPTION OF STABILIZATION PRACTICES DURING CONSTRUCTION:**

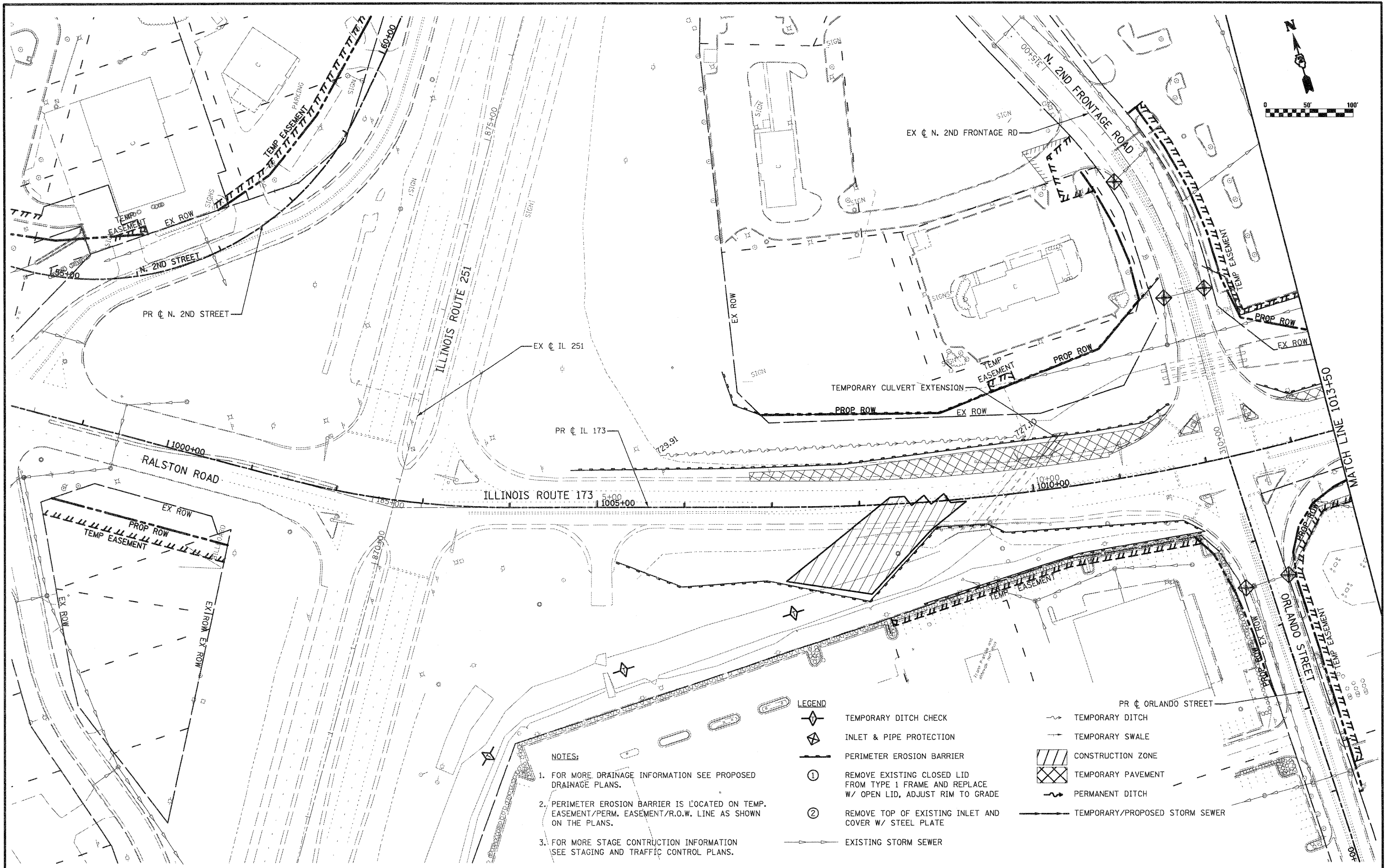
1. DURING ROADWAY CONSTRUCTION, AREAS OUTSIDE THE CONSTRUCTION LIMITS AS OUTLINED PREVIOUSLY HEREIN SHALL BE PROTECTED FROM DAMAGING EFFECTS OF CONSTRUCTION. THE CONTRACTOR SHALL NOT USE THIS AREA FOR STAGING (EXCEPT AS DESIGNATED ON THE PLANS OR DIRECTED BY THE ENGINEER), PARKING OF VEHICLES OR CONSTRUCTION EQUIPMENT, STORAGE OF MATERIALS, OR OTHER CONSTRUCTION RELATED ACTIVITIES.
  - (A) AS EARTH EXCAVATION AND EMBANKMENT ARE BEING COMPLETED THE CONTRACTOR SHALL PLACE DITCH CHECKS, EROSION CONTROL BLANKET, AND SEEDING AS STAGES OF THE PROJECT ARE COMPLETED. PERIMETER EROSION BARRIER WILL BE INSTALLED AT ADDITIONAL LOCATIONS AS THE PROJECT PROGRESSES. SEEDING SHALL BE COMPLETED AS SPECIFIED IN THE EROSION CONTROL/SEEDING MOBILIZATION AND TEMPORARY SEEDING SPECIAL PROVISION. PROPOSED INLETS AND PIPES SHALL BE PROTECTED IMMEDIATELY AFTER CONSTRUCTION.

- (B) WITHIN THE CONSTRUCTION ZONE, CRITICAL AREAS WHICH HAVE HIGH FLOWS OF WATER AS DETERMINED BY THE ENGINEER SHALL REMAIN UNDISTURBED UNTIL FULL SCALE CONSTRUCTION IS UNDERWAY TO PREVENT UNNECESSARY SOIL EROSION.
- (C) EARTH STOCKPILES SHALL BE TEMPORARY SEEDED IF THEY ARE TO REMAIN UNUSED FOR MORE THAN FOURTEEN DAYS.
- (D) AS THE CONTRACTOR CONSTRUCTS A PORTION OF ROADWAY IN A FILL SECTION, HE/SHE SHALL FOLLOW THE FOLLOWING STEPS AND AS DIRECTED BY THE ENGINEER:
  - I. PLACE TEMPORARY EROSION CONTROL SYSTEMS AT LOCATIONS WHERE WATER LEAVES AND RETURNS FROM THE CONSTRUCTION ZONE.
  - II. TEMPORARY SEED HIGHLY ERODIBLE AREAS OUTSIDE THE CONSTRUCTION SLOPE LIMITS.
  - III. CONSTRUCT DITCHES AND PROVIDE TEMPORARY EROSION CONTROL SYSTEMS.
  - IV. CONTINUE BUILDING UP THE EMBANKMENT TO THE PROPOSED GRADE WHILE AT THE SAME TIME PLACING PERMANENT EROSION CONTROL SUCH AS RIPRAP DITCH LINING AND CONDUCT FINAL SHAPING TO THE SLOPES.
- (E) EXCAVATED AREAS AND EMBANKMENTS SHALL BE PERMANENTLY SEEDED WHEN FINAL GRADED, IF NOT, THEY SHALL BE TEMPORARILY SEEDED IF NO CONSTRUCTION ACTIVITY IN THE AREA IS PLANNED FOR SEVEN DAYS.
- (F) CONSTRUCTION EQUIPMENT SHALL BE STORED AND FUELED ONLY AT DESIGNATED LOCATIONS, ALL NECESSARY MEASURES SHALL BE TAKEN TO CONTAIN ANY FUEL OR POLLUTION RUN-OFF IN COMPLIANCE WITH EPA WATER QUALITY REGULATIONS, LEAKING EQUIPMENT OR SUPPLIES SHALL BE IMMEDIATELY REPAIRED OR REMOVED FROM THE SITE. LOCATIONS WHERE VEHICLES ENTER OR EXIT THE SITE SHALL BE INSPECTED FOR EVIDENCE OF OFFSITE SEDIMENT TRACKING.
- (H) SEDIMENT COLLECTED DURING CONSTRUCTION BY THE VARIOUS TEMPORARY EROSION CONTROL SYSTEMS SHALL BE DISPOSED OF ON THE SITE ON A REGULAR BASIS AS DIRECTED BY THE ENGINEER. THE COST OF THIS MAINTENANCE SHALL BE INCLUDED IN THE UNIT BID PRICE FOR EARTH EXCAVATION. NO ADDITIONAL COMPENSATION WILL BE ALLOWED.
- (I) THE TEMPORARY EROSION CONTROL SYSTEM SHALL BE REMOVED AS DIRECTED BY THE ENGINEER AFTER USE IS NO LONGER NEEDED OR NO LONGER FUNCTIONING. THE COST OF THIS REMOVAL SHALL BE INCLUDED IN THE UNIT PRICE FOR THE TEMPORARY EROSION CONTROL SYSTEM. NO ADDITIONAL COMPENSATION WILL BE ALLOWED.

**DESCRIPTION OF STRUCTURAL PRACTICES AFTER FINAL GRADING:**

1. TEMPORARY EROSION CONTROL SYSTEMS SHALL BE LEFT IN PLACE WITH PROPER MAINTENANCE UNTIL PERMANENT EROSION CONTROL IS IN PLACE AND WORKING PROPERLY AND ALL PROPOSED TURF AREAS SEEDED AND ESTABLISHED WITH A PROPER STAND.
2. ONCE PERMANENT EROSION CONTROL SYSTEMS AS PROPOSED IN THE PLANS ARE FUNCTIONAL AND ESTABLISHED, TEMPORARY ITEMS SHALL BE REMOVED, CLEANED UP, AND DISTURBED TURF RESEEDED.

FILE NAME = D264987-shtreros01.dgn	USER NAME = 3202090971	DESIGNED - LOM	REVISED -	<b>STATE OF ILLINOIS DEPARTMENT OF TRANSPORTATION</b>	<b>STORM WATER POLLUTION PREVENTION PLAN &amp; TEMPORARY DRAINAGE</b>				F.A.P. RTE. 303	SECTION 129K-1	COUNTY WINNEBAGO	TOTAL SHEETS 401	SHEET NO. 155
	PLOT SCALE = 100.0000' / IN.	DRAWN - MD	REVISED -		SCALE:	SHEET NO.	OF	SHEETS	STA.	TO STA.	CONTRACT NO. 64987		
	PLOT DATE = 1/18/2011	CHECKED - PDK	REVISED -		FED. ROAD DIST. NO. 2 ILLINOIS FED. AID PROJECT								
		DATE - 01-19-2011	REVISED -										



- NOTES:**
1. FOR MORE DRAINAGE INFORMATION SEE PROPOSED DRAINAGE PLANS.
  2. PERIMETER EROSION BARRIER IS LOCATED ON TEMP. EASEMENT/PERM. EASEMENT/R.O.W. LINE AS SHOWN ON THE PLANS.
  3. FOR MORE STAGE CONSTRUCTION INFORMATION SEE STAGING AND TRAFFIC CONTROL PLANS.

- LEGEND**
- TEMPORARY DITCH CHECK
  - INLET & PIPE PROTECTION
  - PERIMETER EROSION BARRIER
  - REMOVE EXISTING CLOSED LID FROM TYPE 1 FRAME AND REPLACE W/ OPEN LID, ADJUST RIM TO GRADE
  - REMOVE TOP OF EXISTING INLET AND COVER W/ STEEL PLATE
  - EXISTING STORM SEWER
  - TEMPORARY DITCH
  - TEMPORARY SWALE
  - CONSTRUCTION ZONE
  - TEMPORARY PAVEMENT
  - PERMANENT DITCH
  - TEMPORARY/PROPOSED STORM SEWER

FILE NAME = D264967-shit\*eros.prel1.dgn  
 USER NAME = 3202090971

DESIGNED - LOM  
 DRAWN - MD  
 CHECKED - PDK  
 DATE - 01-19-2011

REVISED -  
 REVISED -  
 REVISED -  
 REVISED -

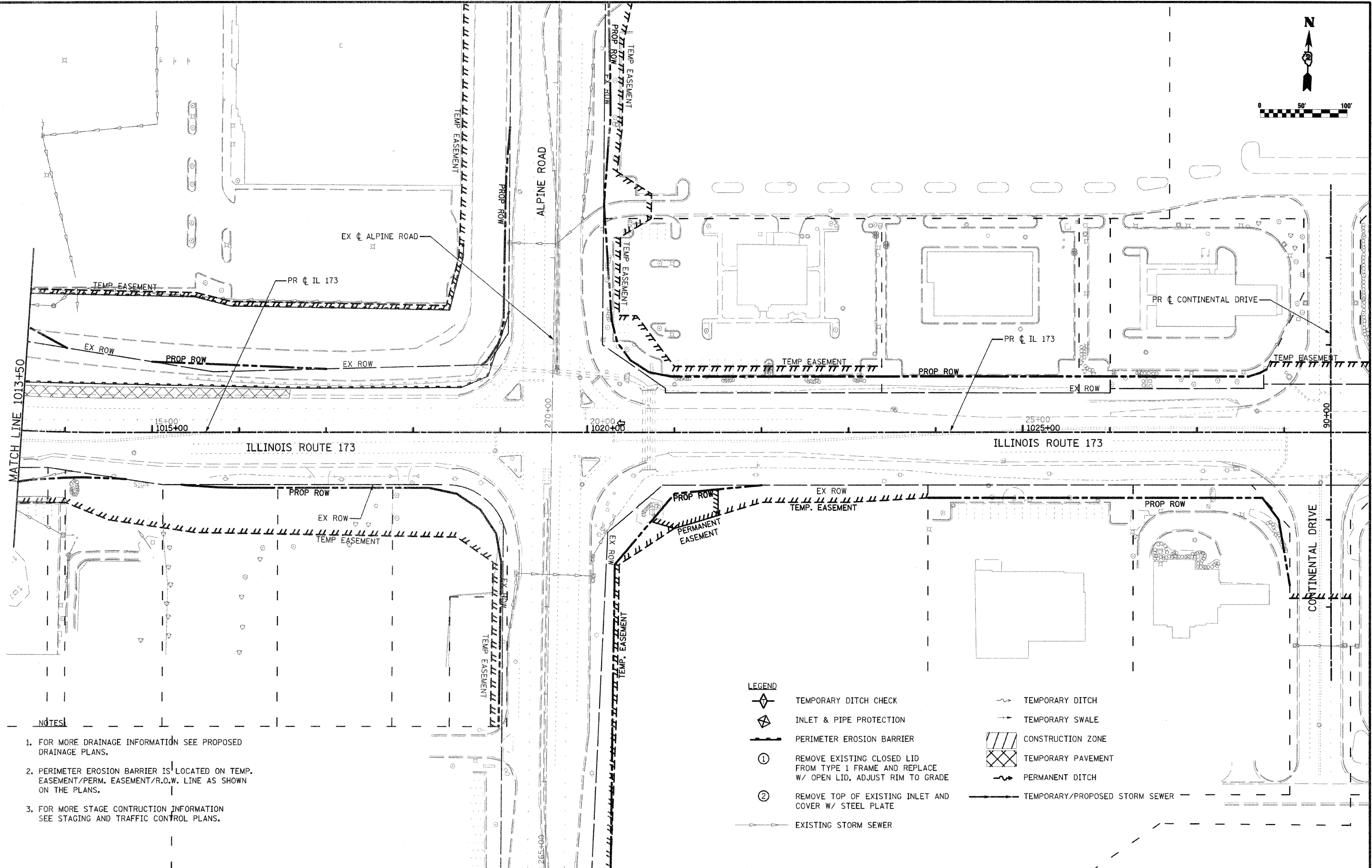

**STATE OF ILLINOIS  
 DEPARTMENT OF TRANSPORTATION**

**STORM WATER POLLUTION PREVENTION PLAN  
 & TEMPORARY DRAINAGE  
 PRE STAGE 1**

SCALE: SHEET NO. OF SHEETS STA. 998+00.00 TO STA. 1013+50.00

F.A.P. RTE.	SECTION	COUNTY	TOTAL SHEETS	SHEET NO.
303	129K-1	WINNEBAGO	401	156

CONTRACT NO. 64987  
 FED. ROAD DIST. NO. 2 ILLINOIS FED. AID PROJECT



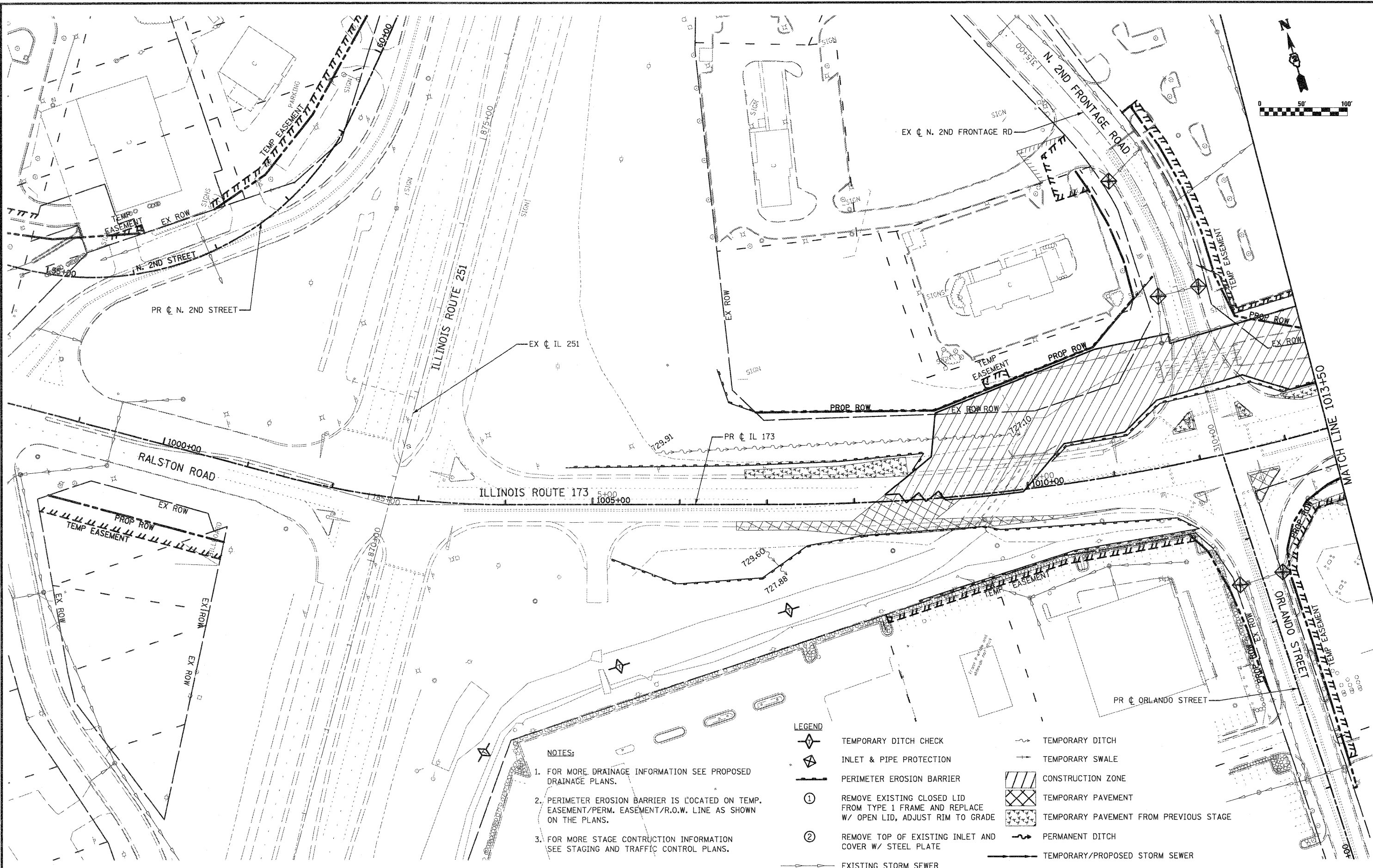
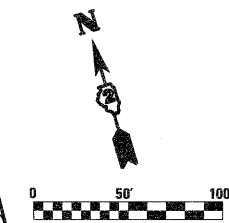
- NOTES**
1. FOR MORE DRAINAGE INFORMATION SEE PROPOSED DRAINAGE PLANS.
  2. PERIMETER EROSION BARRIER IS LOCATED ON TEMP. EASEMENT/PERM. EASEMENT/R.O.W. LINE AS SHOWN ON THE PLANS.
  3. FOR MORE STAGE CONSTRUCTION INFORMATION SEE STAGING AND TRAFFIC CONTROL PLANS.

**LEGEND**

	TEMPORARY DITCH CHECK		TEMPORARY DITCH
	INLET & PIPE PROTECTION		TEMPORARY SWALE
	PERIMETER EROSION BARRIER		CONSTRUCTION ZONE
	REMOVE EXISTING CLOSED LID FROM TYPE 1 FRAME AND REPLACE W/ OPEN LID, ADJUST RIM TO GRADE		TEMPORARY PAVEMENT
	REMOVE TOP OF EXISTING INLET AND COVER W/ STEEL PLATE		PERMANENT DITCH
	EXISTING STORM SEWER		TEMPORARY/PROPOSED STORM SEWER

FILE NAME = 0264987-shr-eros.prel2.dgn	USER NAME = 3202090971	DESIGNED - LOM	REVISED -	<b>STATE OF ILLINOIS DEPARTMENT OF TRANSPORTATION</b>	<b>STORM WATER POLLUTION PREVENTION PLAN &amp; TEMPORARY DRAINAGE PRE STAGE 1</b>				F.A.P. RTE. 303	SECTION 129K-1	COUNTY WINNEBAGO	TOTAL SHEETS 401	SHEET NO. 157
PLOT SCALE = 100.0000' / IN.	CHECKED - PDK	DATE - 03-16-2011	REVISED -		SCALE:	SHEET NO. OF SHEETS	STA. 1013+50	TO STA. 1028+00	CONTRACT NO. 64987				
PLOT DATE = 3/16/2011	DATE - 03-16-2011	REVISED -	REVISED -		FED. ROAD DIST. NO. 2 ILLINOIS FED. AID PROJECT								





- NOTES:**
1. FOR MORE DRAINAGE INFORMATION SEE PROPOSED DRAINAGE PLANS.
  2. PERIMETER EROSION BARRIER IS LOCATED ON TEMP. EASEMENT/PERM. EASEMENT/R.O.W. LINE AS SHOWN ON THE PLANS.
  3. FOR MORE STAGE CONSTRUCTION INFORMATION SEE STAGING AND TRAFFIC CONTROL PLANS.

**LEGEND**

	TEMPORARY DITCH CHECK		TEMPORARY DITCH
	INLET & PIPE PROTECTION		TEMPORARY SWALE
	PERIMETER EROSION BARRIER		CONSTRUCTION ZONE
	REMOVE EXISTING CLOSED LID FROM TYPE 1 FRAME AND REPLACE W/ OPEN LID, ADJUST RIM TO GRADE		TEMPORARY PAVEMENT
	REMOVE TOP OF EXISTING INLET AND COVER W/ STEEL PLATE		TEMPORARY PAVEMENT FROM PREVIOUS STAGE
	EXISTING STORM SEWER		PERMANENT DITCH
			TEMPORARY/PROPOSED STORM SEWER

FILE NAME = D264987-shc-eros-pre21.dgn

USER NAME = 3202090971  
 PLOT SCALE = 100.0000' / IN.  
 PLOT DATE = 1/18/2011

DESIGNED - LOM  
 DRAWN - MD  
 CHECKED - PDK  
 DATE - 01-19-2011

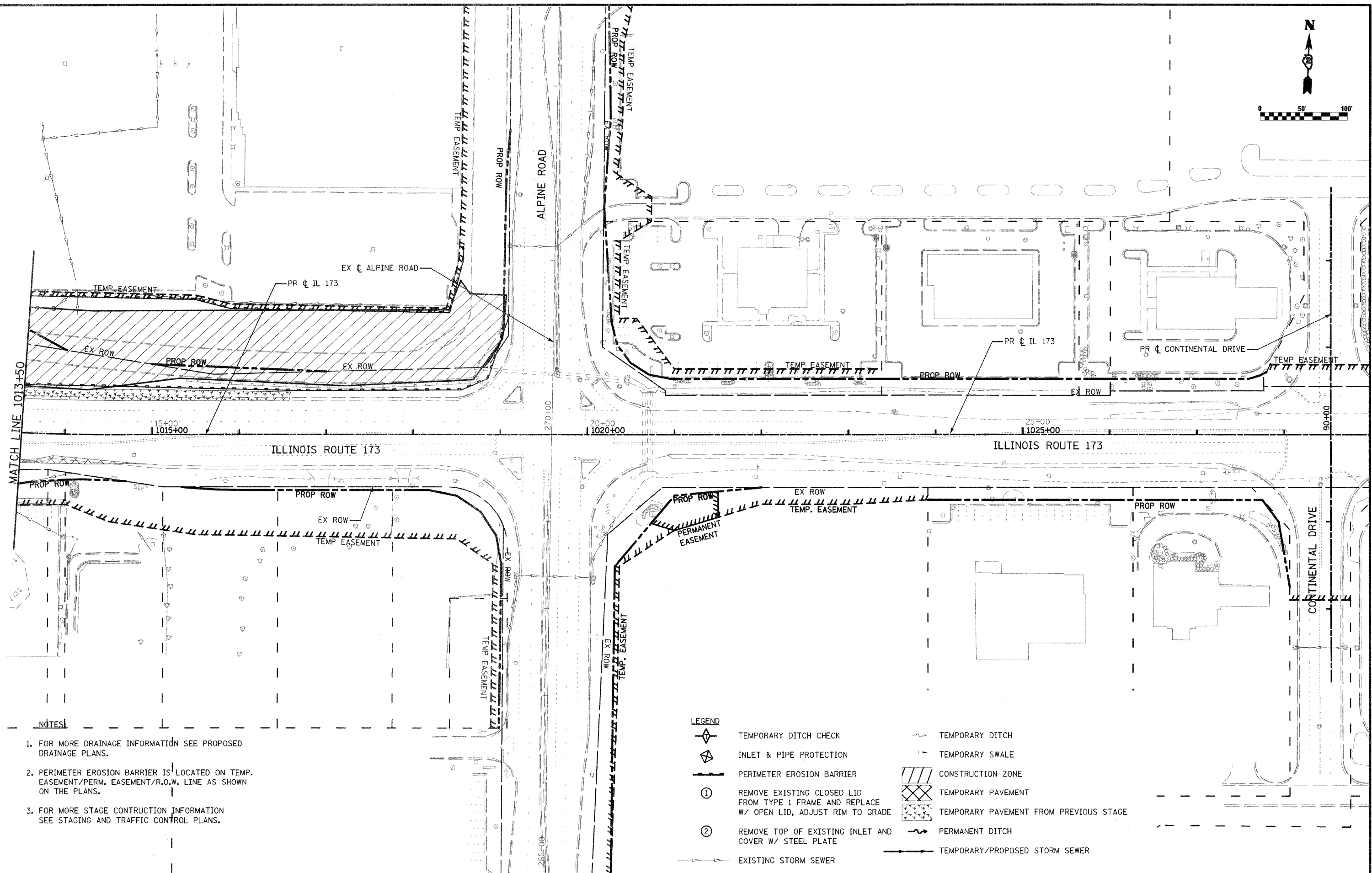
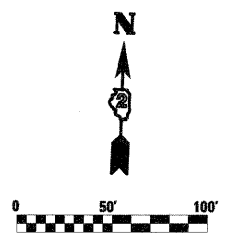
REVISED -  
 REVISED -  
 REVISED -  
 REVISED -

**STATE OF ILLINOIS  
 DEPARTMENT OF TRANSPORTATION**

**STORM WATER POLLUTION PREVENTION PLAN  
 & TEMPORARY DRAINAGE  
 PRE STAGE 2**

SCALE: SHEET NO. OF SHEETS STA. 998+00.00 TO STA. 1013+50.00

F.A.P. RTE. 303	SECTION 129K-1	COUNTY WINNEBAGO	TOTAL SHEETS 401	SHEET NO. 158
FED. ROAD DIST. NO. 2 ILLINOIS FED. AID PROJECT			CONTRACT NO. 64987	



- NOTES**
1. FOR MORE DRAINAGE INFORMATION SEE PROPOSED DRAINAGE PLANS.
  2. PERIMETER EROSION BARRIER IS LOCATED ON TEMP. EASEMENT/PERM. EASEMENT/R.O.W. LINE AS SHOWN ON THE PLANS.
  3. FOR MORE STAGE CONSTRUCTION INFORMATION SEE STAGING AND TRAFFIC CONTROL PLANS.

**LEGEND**

	TEMPORARY DITCH CHECK		TEMPORARY DITCH
	INLET & PIPE PROTECTION		TEMPORARY SWALE
	PERIMETER EROSION BARRIER		CONSTRUCTION ZONE
①	REMOVE EXISTING CLOSED LID FROM TYPE 1 FRAME AND REPLACE W/ OPEN LID, ADJUST RIM TO GRADE		TEMPORARY PAVEMENT
②	REMOVE TOP OF EXISTING INLET AND COVER W/ STEEL PLATE		TEMPORARY PAVEMENT FROM PREVIOUS STAGE
	EXISTING STORM SEWER		PERMANENT DITCH
			TEMPORARY/PROPOSED STORM SEWER

FILE NAME = 0264987-ahh-aros\_pr22.dgn

USER NAME = 3282890971  
 PLOT SCALE = 100.0000' / IN.  
 PLOT DATE = 3/16/2011

DESIGNED - LOM  
 DRAWN - MD  
 CHECKED - PDK  
 DATE - 03-16-2011

REVISED -  
 REVISED -  
 REVISED -  
 REVISED -

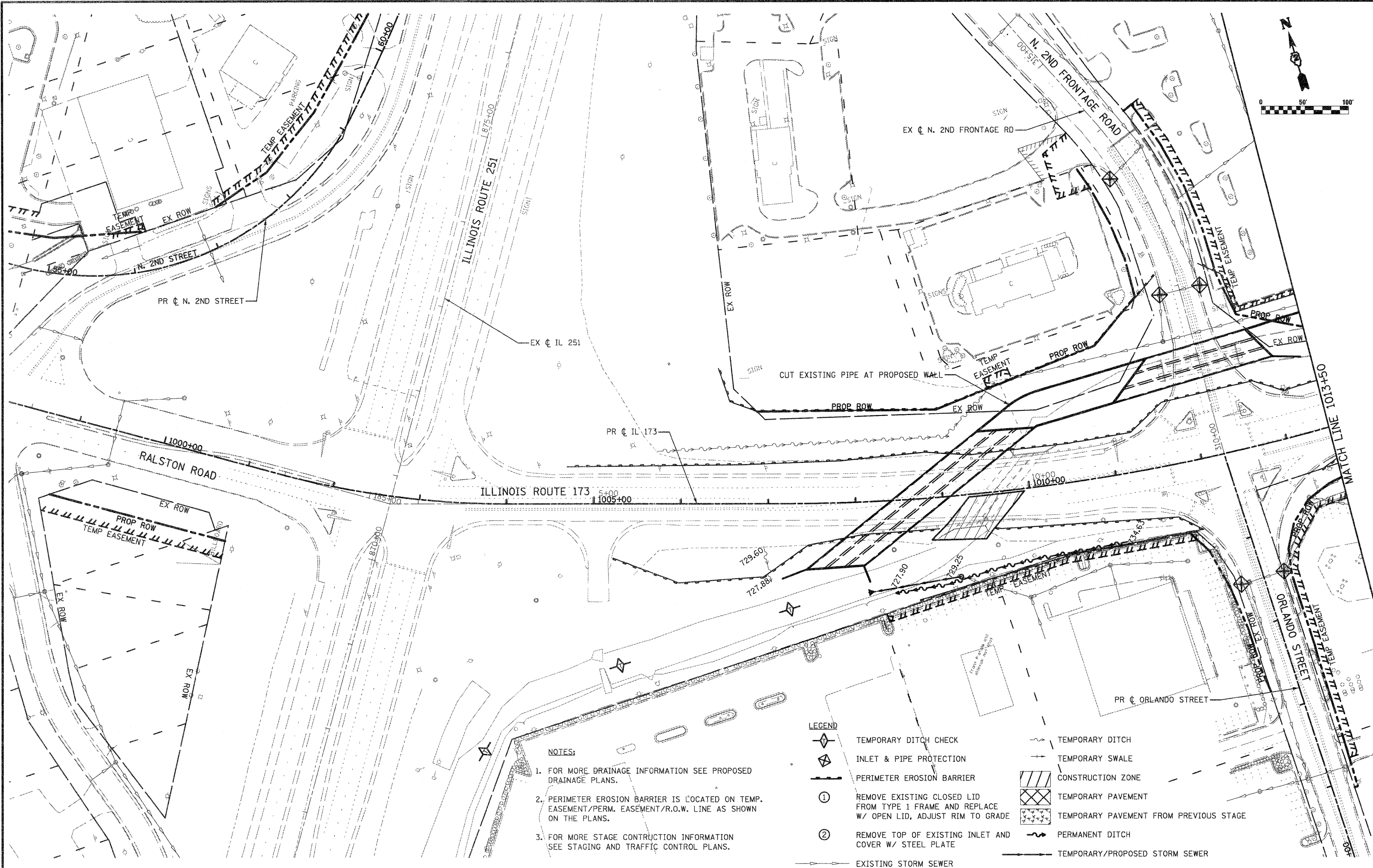
**STATE OF ILLINOIS  
 DEPARTMENT OF TRANSPORTATION**

**STORM WATER POLLUTION PREVENTION PLAN  
 & TEMPORARY DRAINAGE  
 PRE STAGE 2**

SCALE: SHEET NO. OF SHEETS STA. 1013+50 TO STA. 1028+00

F.A.P. RTE.	SECTION	COUNTY	TOTAL SHEETS	SHEET NO.
303	129K-1	WINNEBAGO	401	159
CONTRACT NO. 64987				

FED. ROAD DIST. NO. 2 ILLINOIS FED. AID PROJECT



**NOTES:**

1. FOR MORE DRAINAGE INFORMATION SEE PROPOSED DRAINAGE PLANS.
2. PERIMETER EROSION BARRIER IS LOCATED ON TEMP. EASEMENT/PERM. EASEMENT/R.O.W. LINE AS SHOWN ON THE PLANS.
3. FOR MORE STAGE CONSTRUCTION INFORMATION SEE STAGING AND TRAFFIC CONTROL PLANS.

**LEGEND**

- TEMPORARY DITCH CHECK
- INLET & PIPE PROTECTION
- PERIMETER EROSION BARRIER
- REMOVE EXISTING CLOSED LID FROM TYPE 1 FRAME AND REPLACE W/ OPEN LID, ADJUST RIM TO GRADE
- REMOVE TOP OF EXISTING INLET AND COVER W/ STEEL PLATE
- EXISTING STORM SEWER
- TEMPORARY DITCH
- TEMPORARY SWALE
- CONSTRUCTION ZONE
- TEMPORARY PAVEMENT
- TEMPORARY PAVEMENT FROM PREVIOUS STAGE
- PERMANENT DITCH
- TEMPORARY/PROPOSED STORM SEWER

FILE NAME =  
D264987-shr\*eros.pre3l.dgn

USER NAME = 3292998971  
PLOT SCALE = 100.0000' / IN.  
PLOT DATE = 1/19/2011

DESIGNED - LOM  
DRAWN - MD  
CHECKED - PDK  
DATE - 01-19-2011

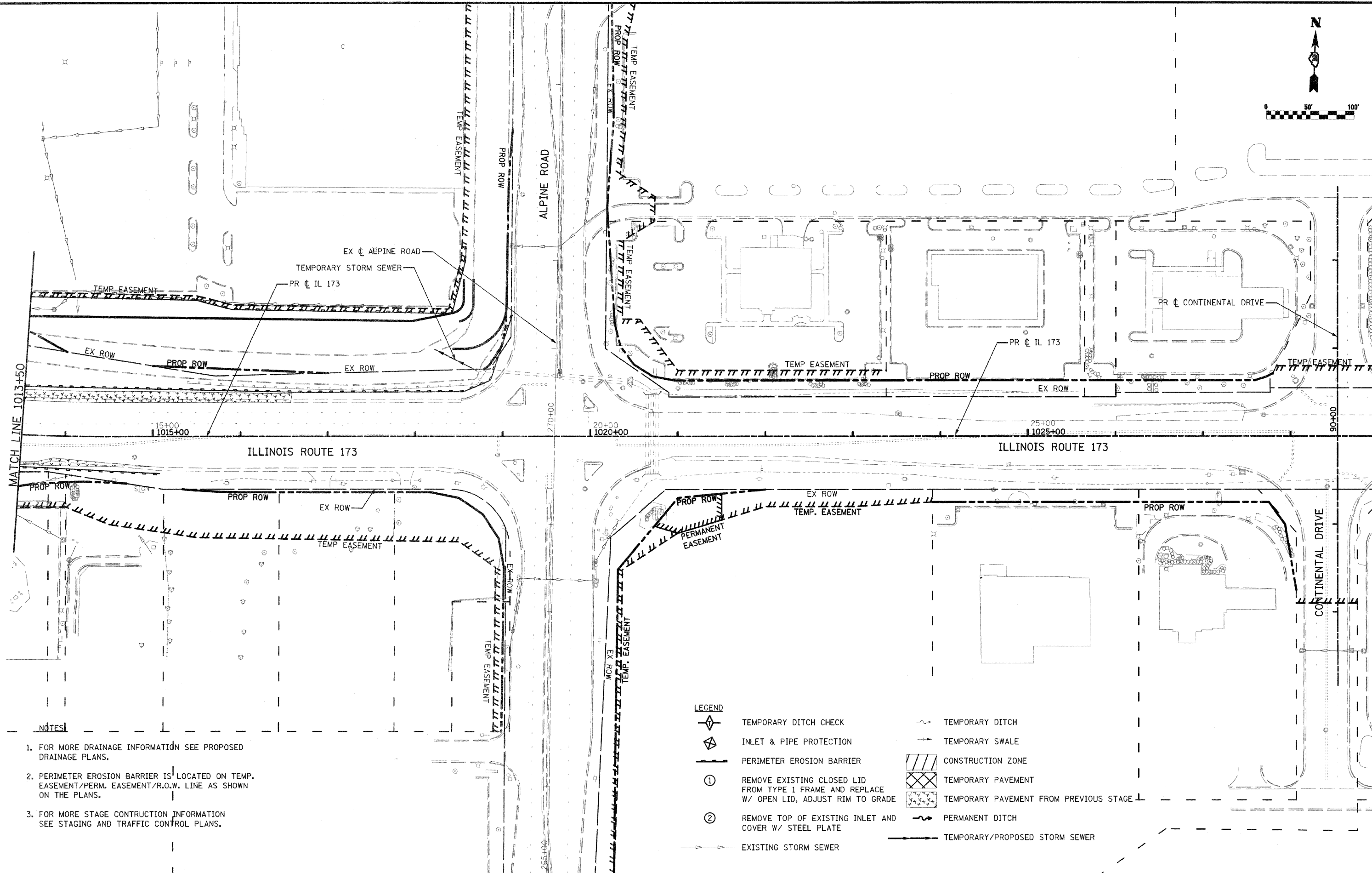
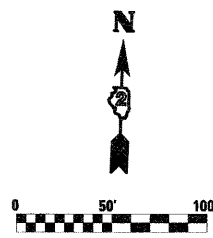
REVISED -  
REVISED -  
REVISED -  
REVISED -

**STATE OF ILLINOIS  
DEPARTMENT OF TRANSPORTATION**

**STORM WATER POLLUTION PREVENTION PLAN  
& TEMPORARY DRAINAGE  
PRE STAGE 3**

SCALE: SHEET NO. OF SHEETS STA. 998+00.00 TO STA. 1013+50.00

F.A.P. RTE.	SECTION	COUNTY	TOTAL SHEETS	SHEET NO.
303	129K-1	WINNEBAGO	401	160
CONTRACT NO. 64987				
FED. ROAD DIST. NO. 2 ILLINOIS FED. AID PROJECT				



**NOTES**

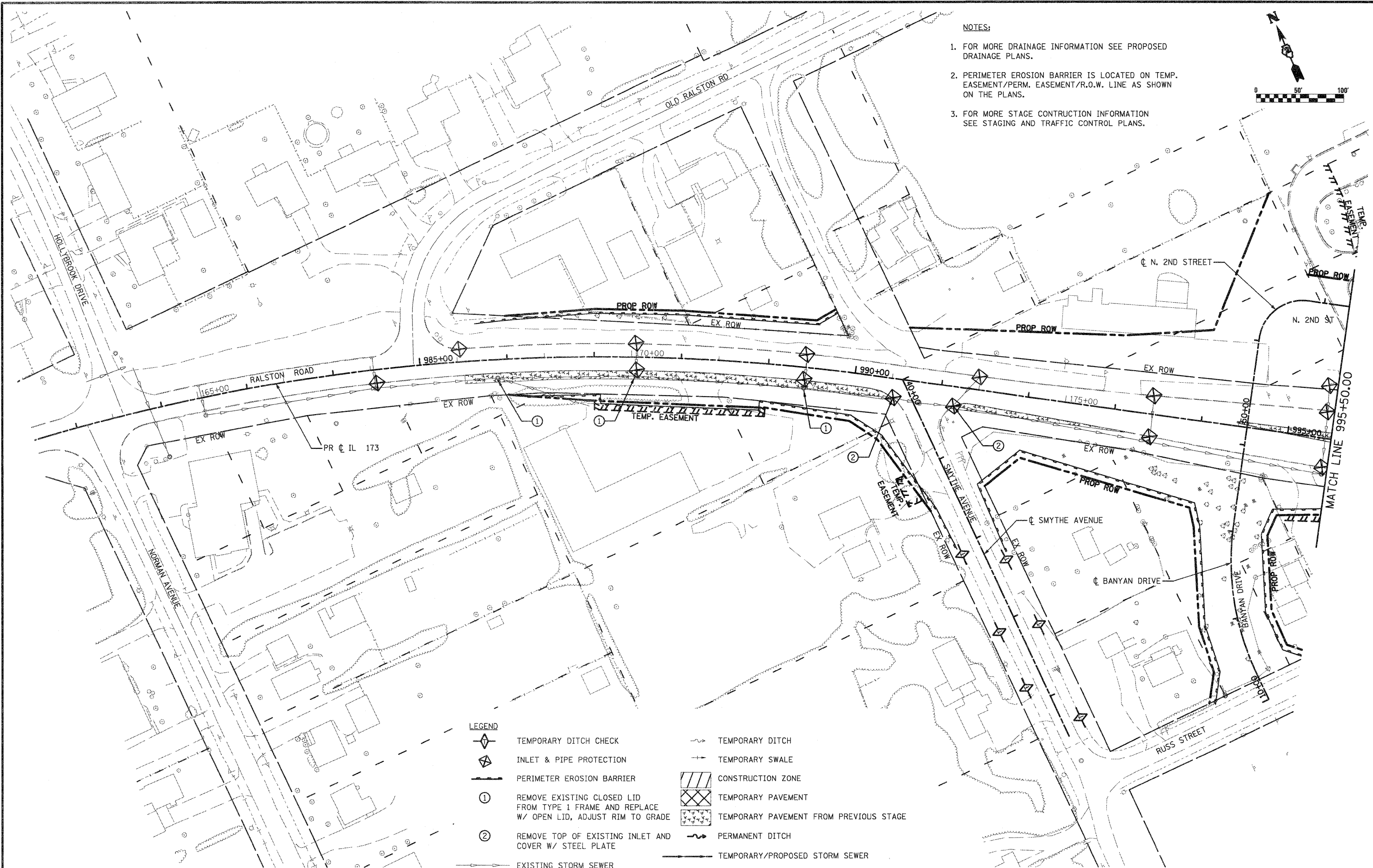
1. FOR MORE DRAINAGE INFORMATION SEE PROPOSED DRAINAGE PLANS.
2. PERIMETER EROSION BARRIER IS LOCATED ON TEMP. EASEMENT/PERM. EASEMENT/R.O.W. LINE AS SHOWN ON THE PLANS.
3. FOR MORE STAGE CONSTRUCTION INFORMATION SEE STAGING AND TRAFFIC CONTROL PLANS.

**LEGEND**

- TEMPORARY DITCH CHECK
- INLET & PIPE PROTECTION
- PERIMETER EROSION BARRIER
- REMOVE EXISTING CLOSED LID FROM TYPE 1 FRAME AND REPLACE W/ OPEN LID, ADJUST RIM TO GRADE
- REMOVE TOP OF EXISTING INLET AND COVER W/ STEEL PLATE
- EXISTING STORM SEWER
- TEMPORARY DITCH
- TEMPORARY SWALE
- CONSTRUCTION ZONE
- TEMPORARY PAVEMENT
- TEMPORARY PAVEMENT FROM PREVIOUS STAGE
- PERMANENT DITCH
- TEMPORARY/PROPOSED STORM SEWER

FILE NAME = 0264987-sh1-e-os_pr32.dgn	USER NAME = 3202290971	DESIGNED - LOM	REVISED -	<b>STATE OF ILLINOIS DEPARTMENT OF TRANSPORTATION</b>	<b>STORM WATER POLLUTION PREVENTION PLAN &amp; TEMPORARY DRAINAGE PRE STAGE 3</b>	DRAWN - MD	REVISED -	F.A.P. RTE. 303	SECTION 129K-1	COUNTY WINNEBAGO	TOTAL SHEETS 401	SHEET NO. 161	
PLOT SCALE = 100.0000' / IN.		CHECKED - PDK	REVISED -			SCALE: SHEET NO. OF SHEETS STA. 1013+50 TO STA. 1028+00		DATE - 03-16-2011		FED. ROAD DIST. NO. 2 ILLINOIS FED. AID PROJECT		CONTRACT NO. 64987	
PLOT DATE = 3/16/2011		DATE - 03-16-2011	REVISED -										



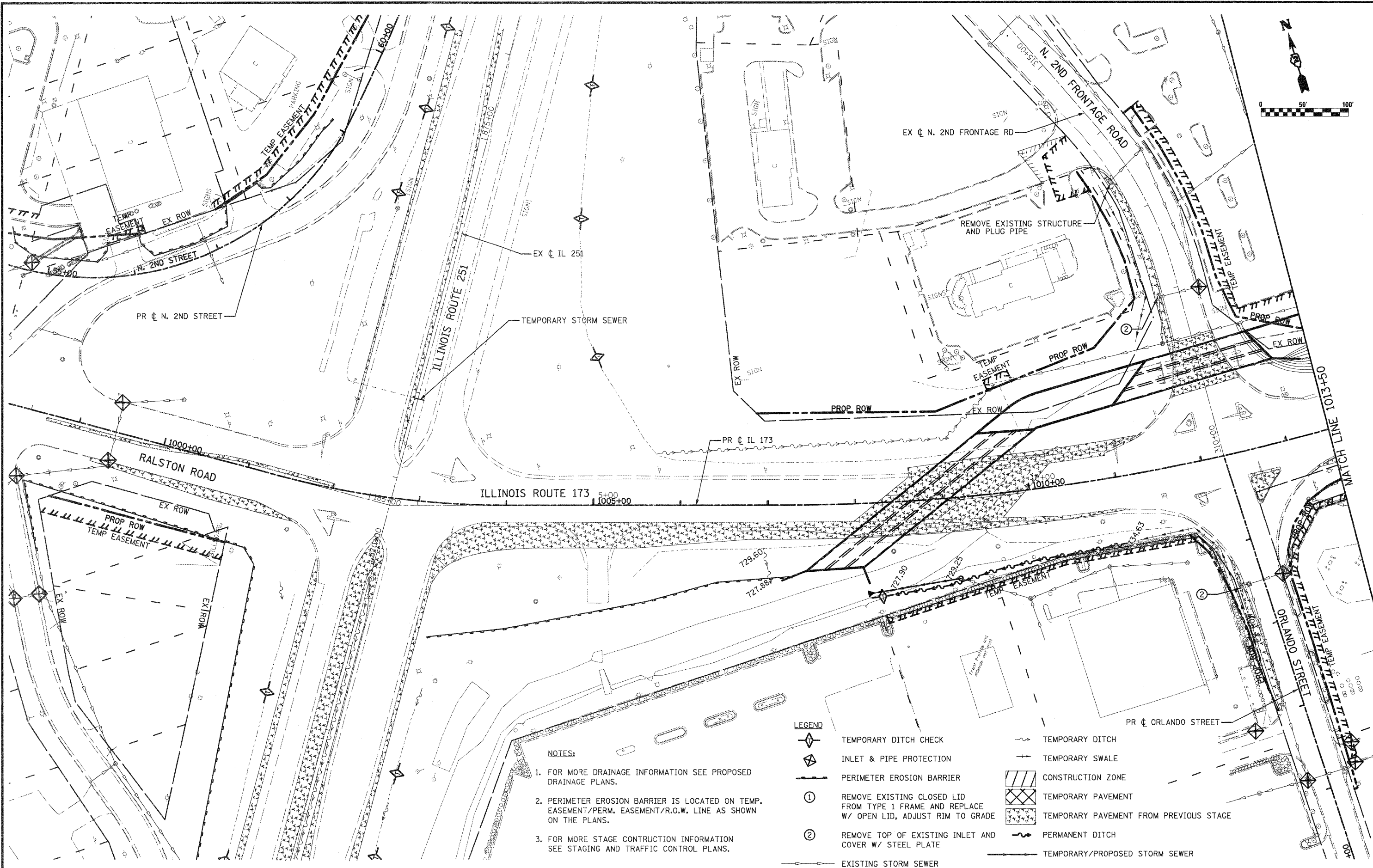
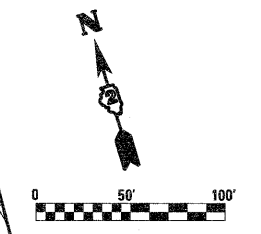


- NOTES:**
1. FOR MORE DRAINAGE INFORMATION SEE PROPOSED DRAINAGE PLANS.
  2. PERIMETER EROSION BARRIER IS LOCATED ON TEMP. EASEMENT/PERM. EASEMENT/R.O.W. LINE AS SHOWN ON THE PLANS.
  3. FOR MORE STAGE CONSTRUCTION INFORMATION SEE STAGING AND TRAFFIC CONTROL PLANS.

- LEGEND**
- TEMPORARY DITCH CHECK
  - INLET & PIPE PROTECTION
  - PERIMETER EROSION BARRIER
  - REMOVE EXISTING CLOSED LID FROM TYPE 1 FRAME AND REPLACE W/ OPEN LID, ADJUST RIM TO GRADE
  - REMOVE TOP OF EXISTING INLET AND COVER W/ STEEL PLATE
  - EXISTING STORM SEWER
  - TEMPORARY DITCH
  - TEMPORARY SWALE
  - CONSTRUCTION ZONE
  - TEMPORARY PAVEMENT
  - TEMPORARY PAVEMENT FROM PREVIOUS STAGE
  - PERMANENT DITCH
  - TEMPORARY/PROPOSED STORM SEWER

FILE NAME = D264987-shr-eros.winter1.dgn	USER NAME = 3282090971	DESIGNED - LOM	REVISED -	<b>STATE OF ILLINOIS DEPARTMENT OF TRANSPORTATION</b>	<b>STORM WATER POLLUTION PREVENTION PLAN &amp; TEMPORARY DRAINAGE WINTER STAGE</b>			F.A.P. RTE. 303	SECTION 129K-1	COUNTY WINNEBAGO	TOTAL SHEETS 401	SHEET NO. 162
	PLOT SCALE = 100.0000' / IN.	CHECKED - PDK	REVISED -		SCALE:	SHEET NO. OF SHEETS	STA. 980+50.00 TO STA. 995+50.00	FED. ROAD DIST. NO. 2 ILLINOIS FED. AID PROJECT				
PLOT DATE = 1/18/2011	DATE - 01-19-2011	REVISOR -	REVISOR -				CONTRACT NO. 64987					





- NOTES:**
1. FOR MORE DRAINAGE INFORMATION SEE PROPOSED DRAINAGE PLANS.
  2. PERIMETER EROSION BARRIER IS LOCATED ON TEMP. EASEMENT/PERM. EASEMENT/R.O.W. LINE AS SHOWN ON THE PLANS.
  3. FOR MORE STAGE CONSTRUCTION INFORMATION SEE STAGING AND TRAFFIC CONTROL PLANS.

- LEGEND**
- TEMPORARY DITCH CHECK
  - INLET & PIPE PROTECTION
  - PERIMETER EROSION BARRIER
  - REMOVE EXISTING CLOSED LID FROM TYPE 1 FRAME AND REPLACE W/ OPEN LID, ADJUST RIM TO GRADE
  - REMOVE TOP OF EXISTING INLET AND COVER W/ STEEL PLATE
  - EXISTING STORM SEWER
  - TEMPORARY DITCH
  - TEMPORARY SWALE
  - CONSTRUCTION ZONE
  - TEMPORARY PAVEMENT
  - TEMPORARY PAVEMENT FROM PREVIOUS STAGE
  - PERMANENT DITCH
  - TEMPORARY/PROPOSED STORM SEWER

FILE NAME = D264987-shr-eros.winter2.dgn

USER NAME = 3202090971  
 PLOT SCALE = 100.0000' / IN.  
 PLOT DATE = 1/18/2011

DESIGNED - LOM  
 DRAWN - MD  
 CHECKED - PDK  
 DATE - 01-19-2011

REVISED -  
 REVISED -  
 REVISED -  
 REVISED -

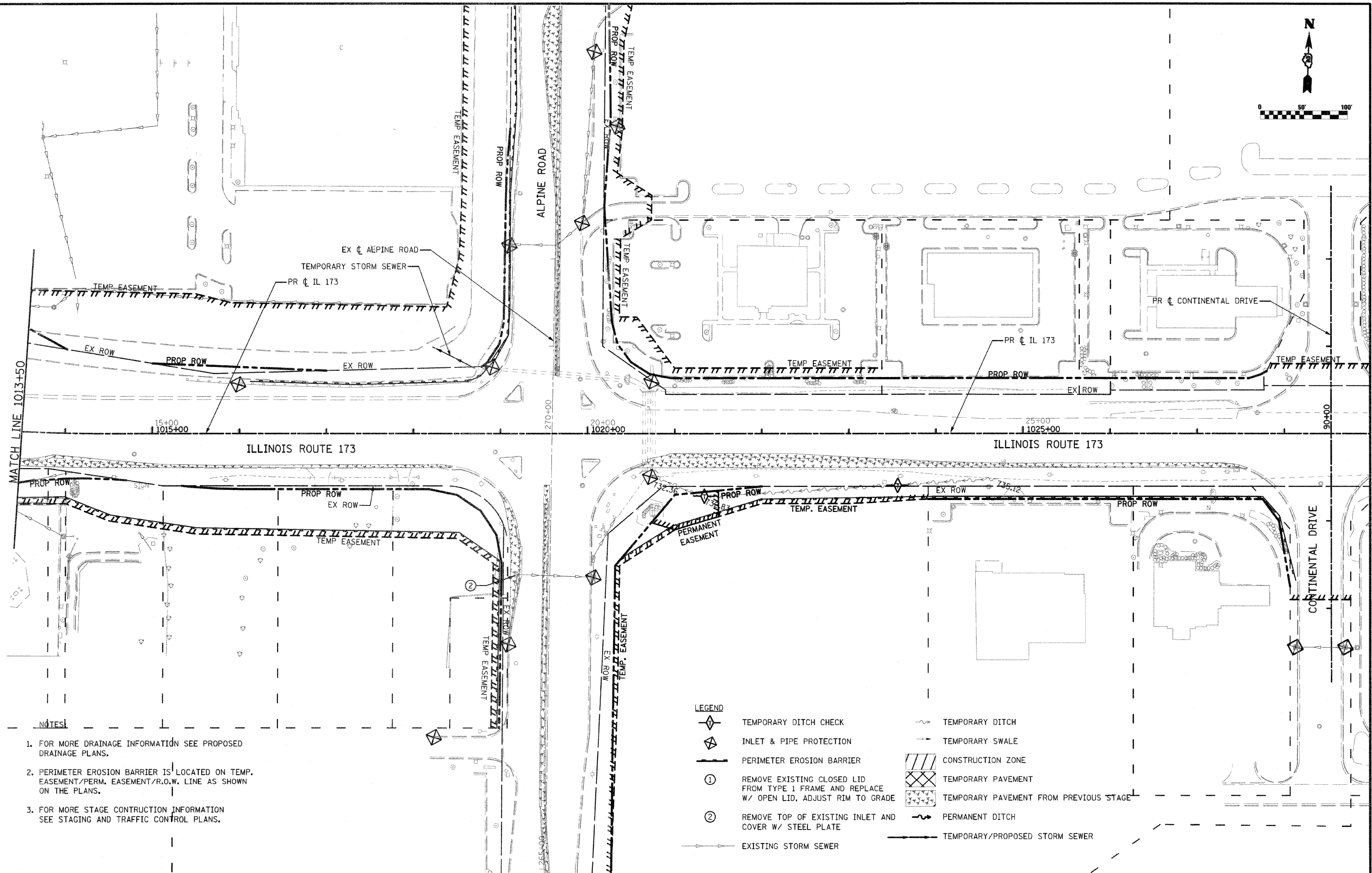
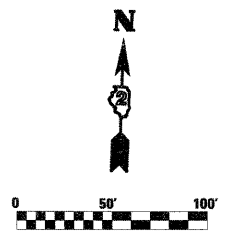
**STATE OF ILLINOIS  
 DEPARTMENT OF TRANSPORTATION**

**STORM WATER POLLUTION PREVENTION PLAN  
 & TEMPORARY DRAINAGE  
 WINTER STAGE**

SCALE: SHEET NO. OF SHEETS STA. 998+00.00 TO STA. 1013+50.00

F.A.P. RTE.	SECTION	COUNTY	TOTAL SHEETS	SHEET NO.
303	129K-1	WINNEBAGO	401	163

CONTRACT NO. 64987  
 FED. ROAD DIST. NO. 2 ILLINOIS FED. AID PROJECT



- NOTES**
1. FOR MORE DRAINAGE INFORMATION SEE PROPOSED DRAINAGE PLANS.
  2. PERIMETER EROSION BARRIER IS LOCATED ON TEMP. EASEMENT/PERM. EASEMENT/R.O.W. LINE AS SHOWN ON THE PLANS.
  3. FOR MORE STAGE CONSTRUCTION INFORMATION SEE STAGING AND TRAFFIC CONTROL PLANS.

LEGEND	
	TEMPORARY DITCH CHECK
	INLET & PIPE PROTECTION
	PERIMETER EROSION BARRIER
	REMOVE EXISTING CLOSED LID FROM TYPE 1 FRAME AND REPLACE W/ OPEN LID, ADJUST RIM TO GRADE
	REMOVE TOP OF EXISTING INLET AND COVER W/ STEEL PLATE
	EXISTING STORM SEWER
	TEMPORARY DITCH
	TEMPORARY SWALE
	CONSTRUCTION ZONE
	TEMPORARY PAVEMENT
	TEMPORARY PAVEMENT FROM PREVIOUS STAGE
	PERMANENT DITCH
	TEMPORARY/PROPOSED STORM SEWER

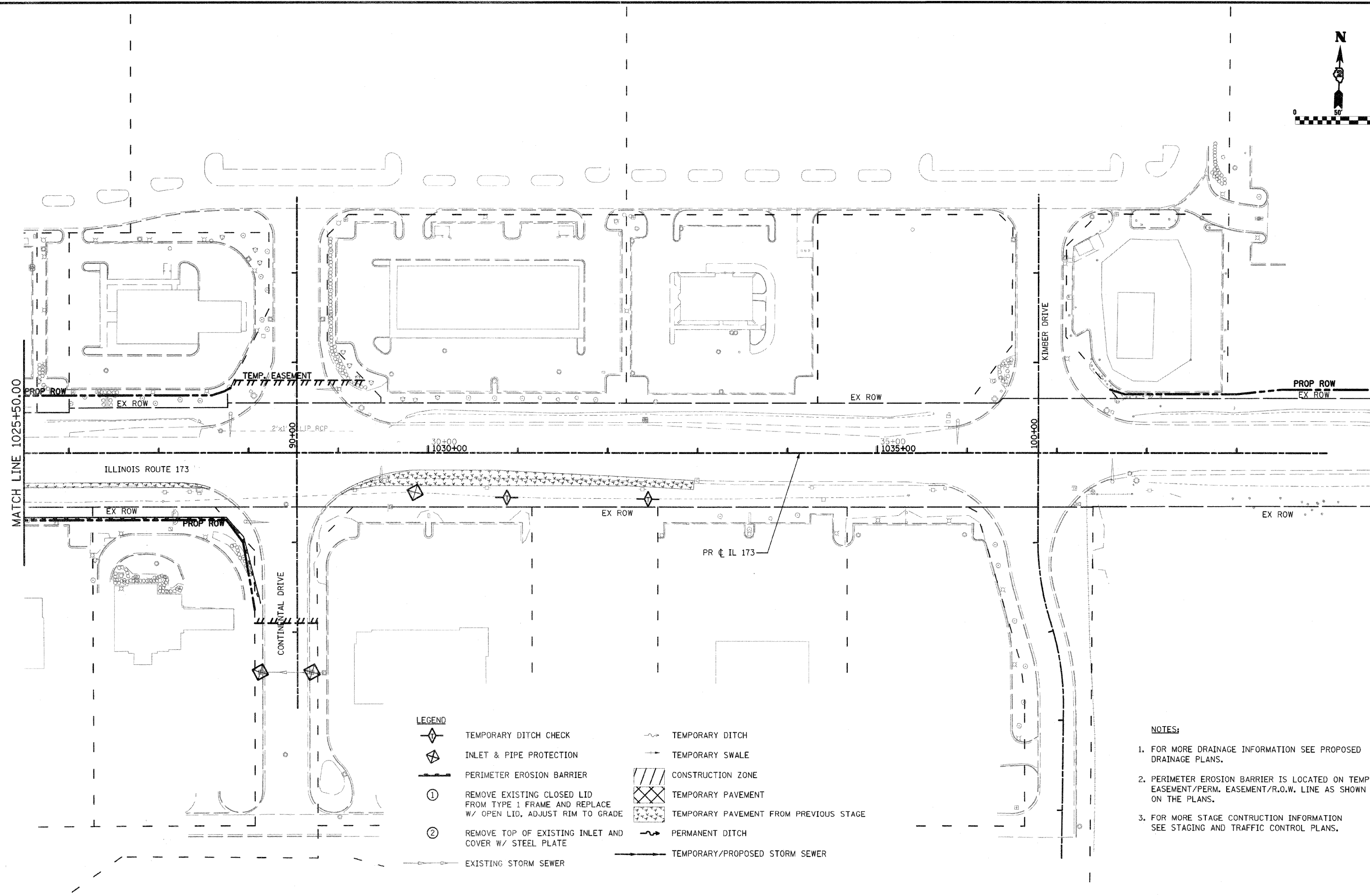
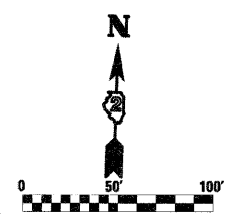
FILE NAME = 0264987-shr:eros_winter-3.dgn	USER NAME = 3282298971	DESIGNED - LOM	REVISED -
		DRAWN - MD	REVISED -
		CHECKED - PDK	REVISED -
		DATE - 03-16-2011	REVISED -

**STATE OF ILLINOIS  
DEPARTMENT OF TRANSPORTATION**

**STORM WATER POLLUTION PREVENTION PLAN  
& TEMPORARY DRAINAGE  
WINTER STAGE**

SCALE: SHEET NO. OF SHEETS STA. 1013+50 TO STA. 1028+00

F.A.P. RTE. 303	SECTION 129K-1	COUNTY WINNEBAGO	TOTAL SHEETS 401	SHEET NO. 164
CONTRACT NO. 64987				
FED. ROAD DIST. NO. 2 ILLINOIS FED. AID PROJECT				



- LEGEND**
- TEMPORARY DITCH CHECK
  - INLET & PIPE PROTECTION
  - PERIMETER EROSION BARRIER
  - ① REMOVE EXISTING CLOSED LID FROM TYPE 1 FRAME AND REPLACE W/ OPEN LID, ADJUST RIM TO GRADE
  - ② REMOVE TOP OF EXISTING INLET AND COVER W/ STEEL PLATE
  - TEMPORARY DITCH
  - TEMPORARY SWALE
  - CONSTRUCTION ZONE
  - TEMPORARY PAVEMENT
  - TEMPORARY PAVEMENT FROM PREVIOUS STAGE
  - PERMANENT DITCH
  - TEMPORARY/PROPOSED STORM SEWER
  - EXISTING STORM SEWER

- NOTES:**
1. FOR MORE DRAINAGE INFORMATION SEE PROPOSED DRAINAGE PLANS.
  2. PERIMETER EROSION BARRIER IS LOCATED ON TEMP. EASEMENT/PERM. EASEMENT/R.O.W. LINE AS SHOWN ON THE PLANS.
  3. FOR MORE STAGE CONSTRUCTION INFORMATION SEE STAGING AND TRAFFIC CONTROL PLANS.

FILE NAME =  
0264987-shr:eros.winter4.dgn

USER NAME = 3202090171  
PLOT SCALE = 100.0000' / IN.  
PLOT DATE = 3/16/2011

DESIGNED - LOM  
DRAWN - MD  
CHECKED - PDK  
DATE - 03-16-2011

REVISED -  
REVISED -  
REVISED -  
REVISED -

**STATE OF ILLINOIS  
DEPARTMENT OF TRANSPORTATION**














**STORM WATER POLLUTION PREVENTION PLAN  
& TEMPORARY DRAINAGE  
WINTER STAGE**

SCALE: SHEET NO. OF SHEETS STA. 1025+50.00 TO STA. 1040+00.00

F.A.P. RTE.	SECTION	COUNTY	TOTAL SHEETS	SHEET NO.
303	129K-1	WINNEBAGO	401	165
CONTRACT NO. 64987				

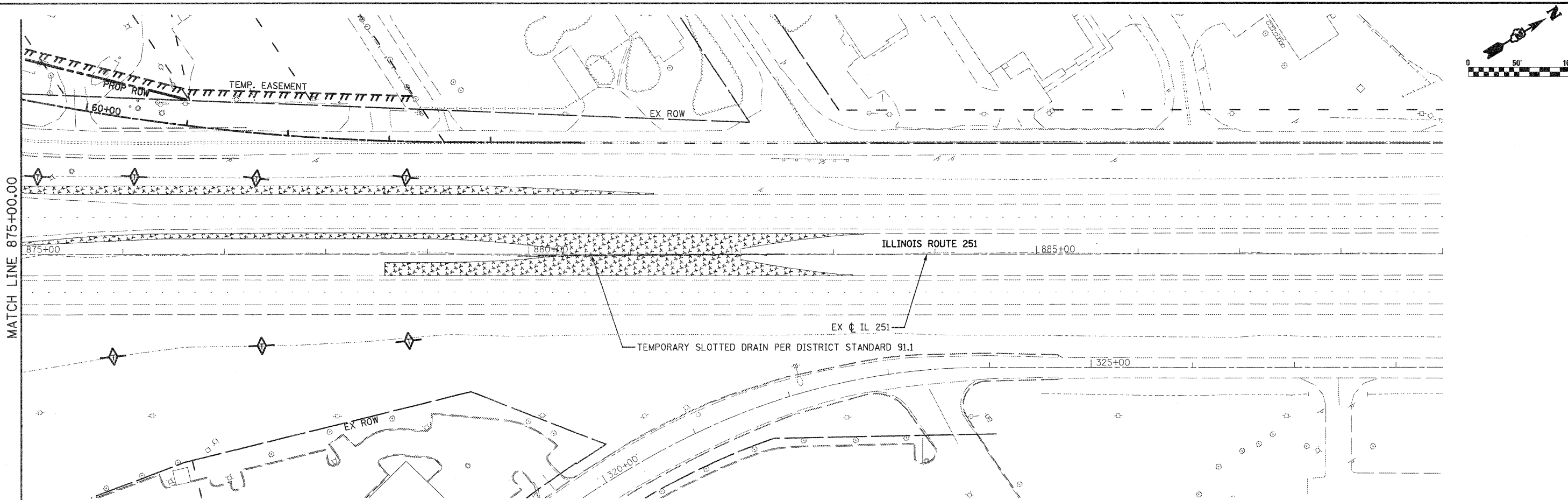
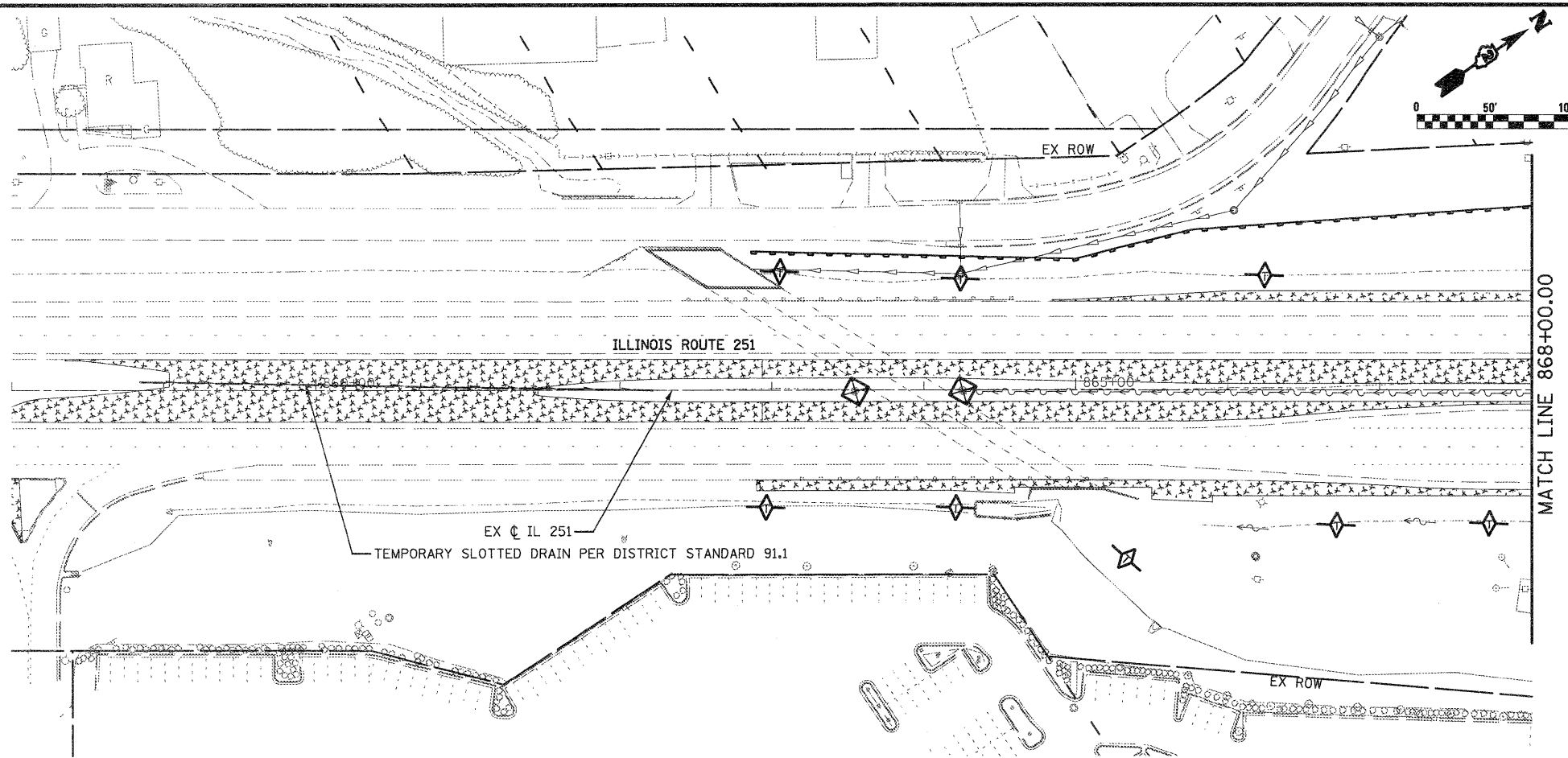
FED. ROAD DIST. NO. 2 ILLINOIS FED. AID PROJECT

**LEGEND**

-  TEMPORARY DITCH CHECK
-  INLET & PIPE PROTECTION
-  PERIMETER EROSION BARRIER
-  ① REMOVE EXISTING CLOSED LID FROM TYPE 1 FRAME AND REPLACE W/ OPEN LID, ADJUST RIM TO GRADE
-  ② REMOVE TOP OF EXISTING INLET AND COVER W/ STEEL PLATE
-  EXISTING STORM SEWER
-  TEMPORARY DITCH
-  TEMPORARY SWALE
-  CONSTRUCTION ZONE
-  TEMPORARY PAVEMENT
-  TEMPORARY PAVEMENT FROM PREVIOUS STAGE
-  PERMANENT DITCH
-  TEMPORARY/PROPOSED STORM SEWER

**NOTES:**

1. FOR MORE DRAINAGE INFORMATION SEE PROPOSED DRAINAGE PLANS.
2. PERIMETER EROSION BARRIER IS LOCATED ON TEMP. EASEMENT/PERM. EASEMENT/R.O.W. LINE AS SHOWN ON THE PLANS.
3. FOR MORE STAGE CONSTRUCTION INFORMATION SEE STAGING AND TRAFFIC CONTROL PLANS.



FILE NAME = D264987-shtreros.winter5.dgn

USER NAME = 3282890971

DESIGNED - LOM  
DRAWN - MD

REVISED -  
REVISED -  
REVISED -  
REVISED -

PLOT SCALE = 100.0000' / IN.  
PLOT DATE = 1/18/2011

CHECKED - PDK  
DATE - 01-19-2011

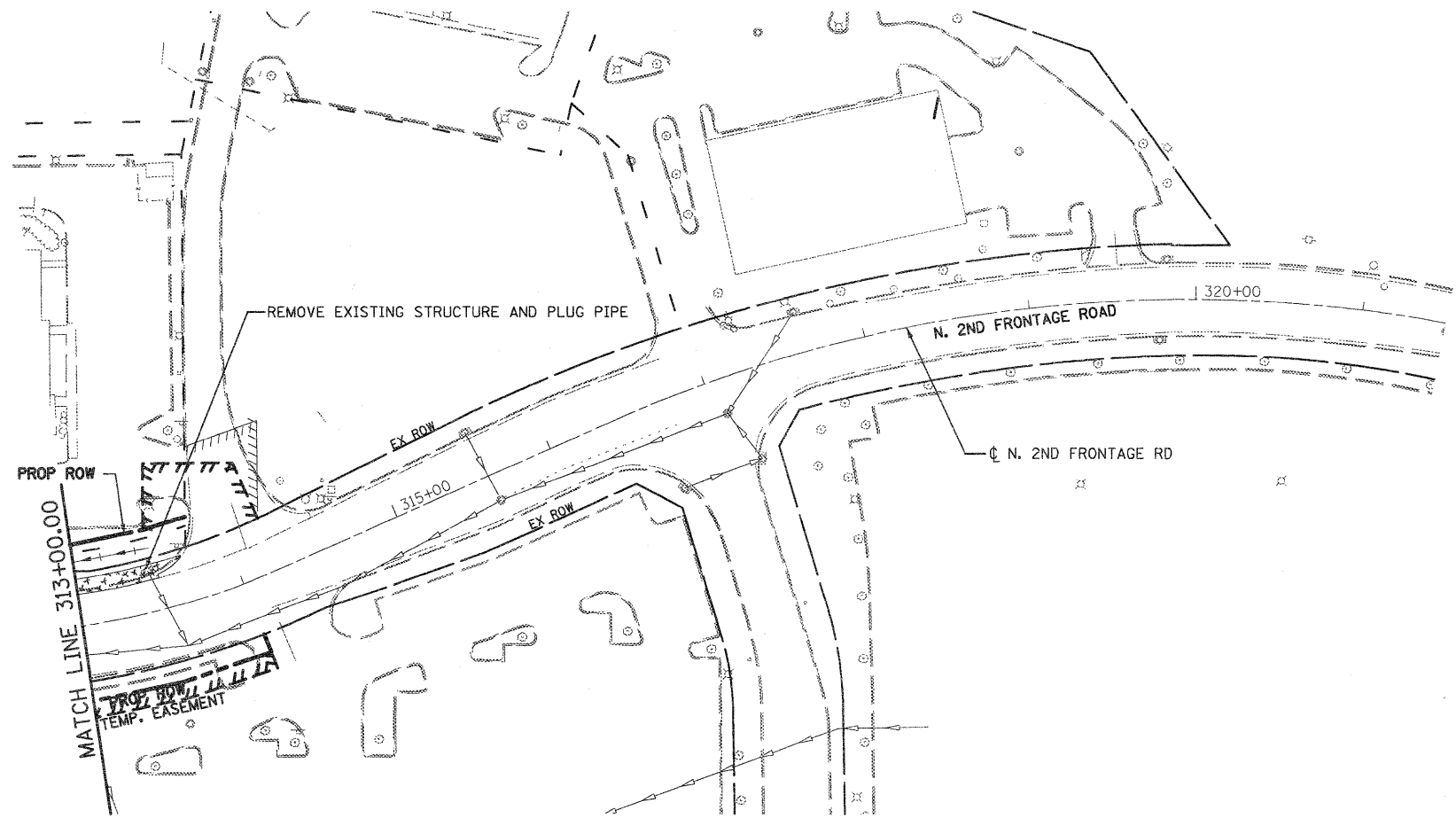
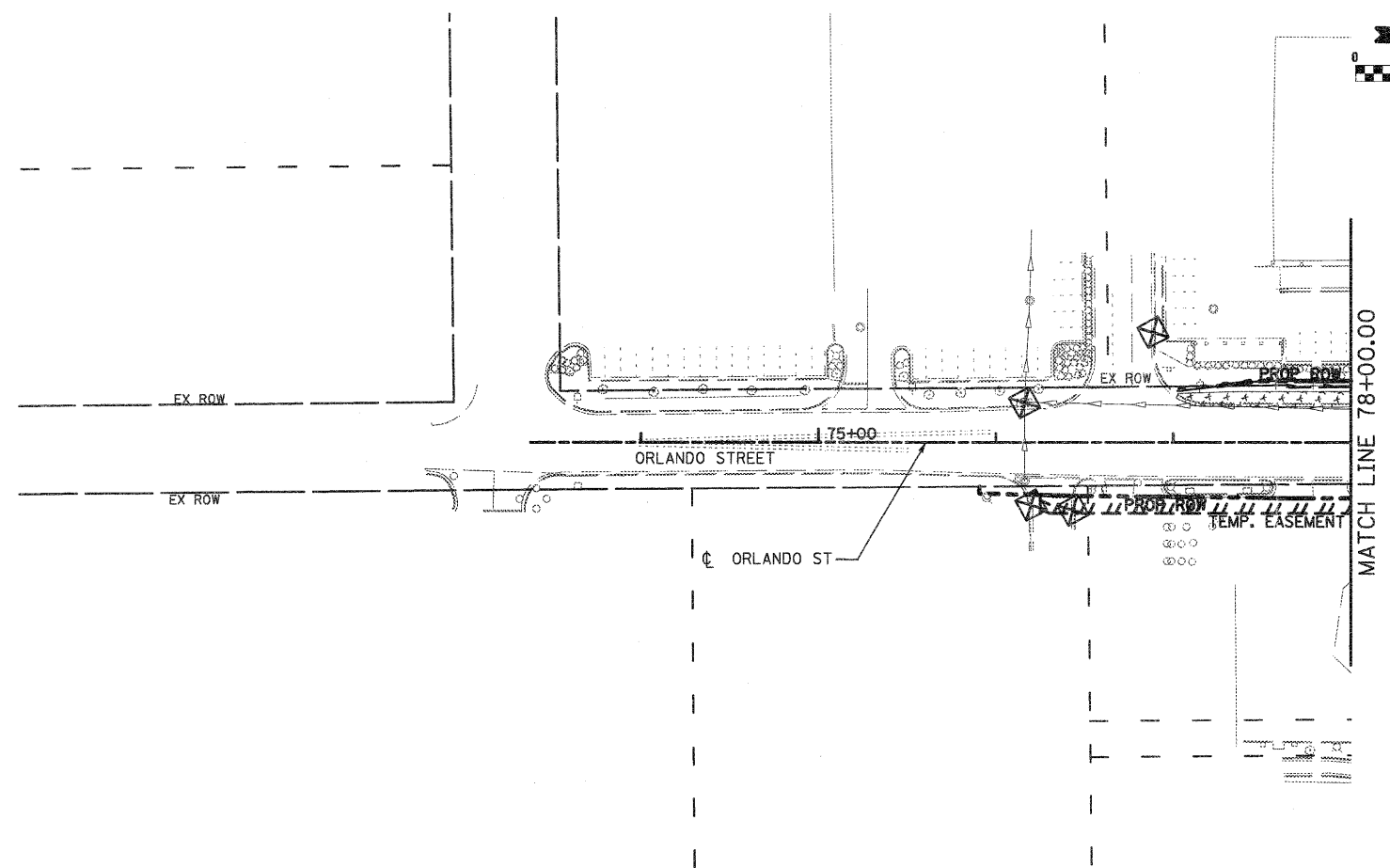
**STATE OF ILLINOIS  
DEPARTMENT OF TRANSPORTATION**

**STORM WATER POLLUTION PREVENTION PLAN  
& TEMPORARY DRAINAGE  
WINTER STAGE**

SCALE: SHEET NO. OF SHEETS STA. 875+00.00 TO STA. 889+00.00

F.A.P. RTE.	SECTION	COUNTY	TOTAL SHEETS	SHEET NO.
303	129K-1	WINNEBAGO	401	166
CONTRACT NO. 64987				

FED. ROAD DIST. NO. 2 ILLINOIS FED. AID PROJECT



- NOTES:**
1. FOR MORE DRAINAGE INFORMATION SEE PROPOSED DRAINAGE PLANS.
  2. PERIMETER EROSION BARRIER IS LOCATED ON TEMP. EASEMENT/PERM. EASEMENT/R.O.W. LINE AS SHOWN ON THE PLANS.
  3. FOR MORE STAGE CONSTRUCTION INFORMATION SEE STAGING AND TRAFFIC CONTROL PLANS.

- LEGEND**
- TEMPORARY DITCH CHECK
  - INLET & PIPE PROTECTION
  - PERIMETER EROSION BARRIER
  - ① REMOVE EXISTING CLOSED LID FROM TYPE 1 FRAME AND REPLACE W/ OPEN LID, ADJUST RIM TO GRADE
  - ② REMOVE TOP OF EXISTING INLET AND COVER W/ STEEL PLATE
  - EXISTING STORM SEWER
  - TEMPORARY DITCH
  - TEMPORARY SWALE
  - CONSTRUCTION ZONE
  - TEMPORARY PAVEMENT
  - TEMPORARY PAVEMENT FROM PREVIOUS STAGE
  - PERMANENT DITCH
  - TEMPORARY/PROPOSED STORM SEWER

FILE NAME = D264987-shr-eros.winter7.dgn

USER NAME = 3282090971  
 PLOT SCALE = 100.0000' / IN.  
 PLOT DATE = 1/18/2011

DESIGNED - LOM  
 DRAWN - MD  
 CHECKED - PDK  
 DATE - 01-19-2011

REVISED -  
 REVISED -  
 REVISED -  
 REVISED -

**STATE OF ILLINOIS  
 DEPARTMENT OF TRANSPORTATION**

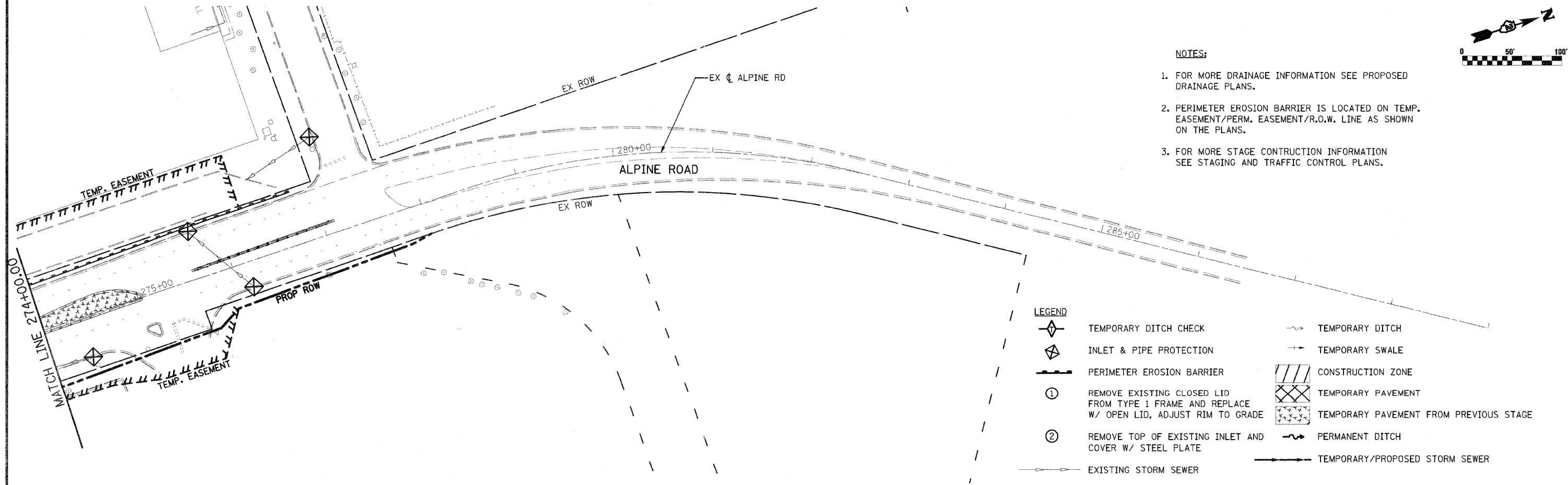

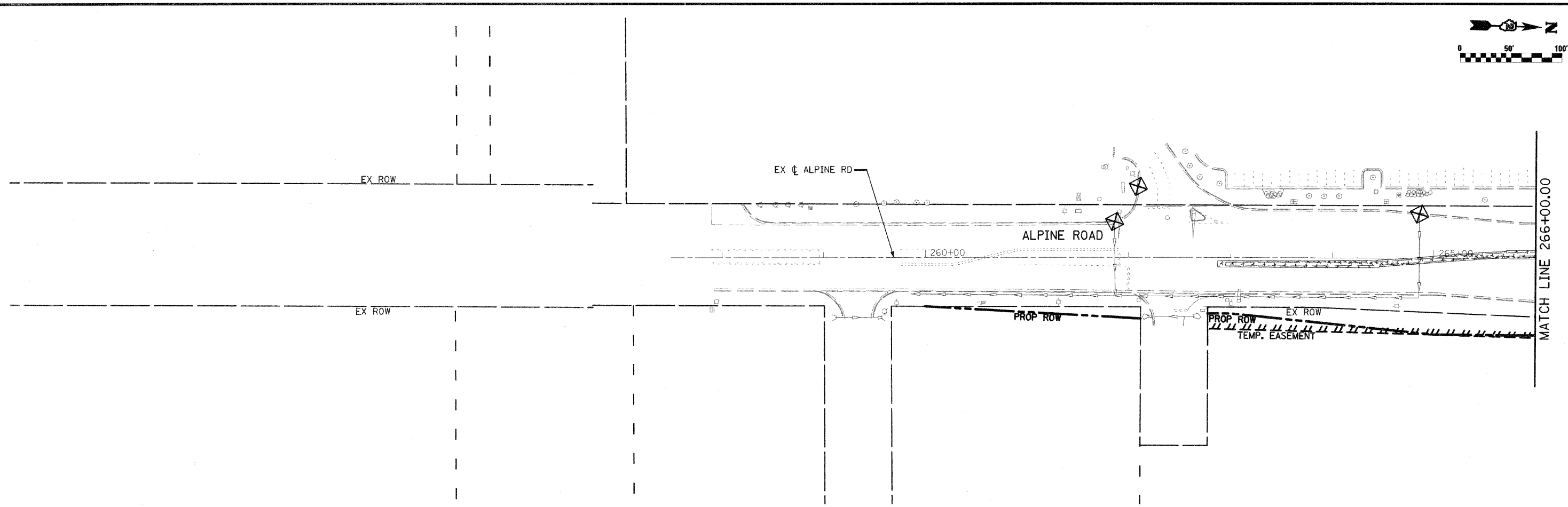
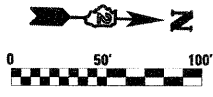
**STORM WATER POLLUTION PREVENTION PLAN  
 & TEMPORARY DRAINAGE  
 WINTER STAGE**

SCALE: SHEET NO. OF SHEETS STA. 315+00.00 TO STA. 321+50.00

F.A.P. RTE.	SECTION	COUNTY	TOTAL SHEETS	SHEET NO.
303	129K-1	WINNEBAGO	401	167

CONTRACT NO. 64987  
 FED. ROAD DIST. NO. 2 ILLINOIS FED. AID PROJECT



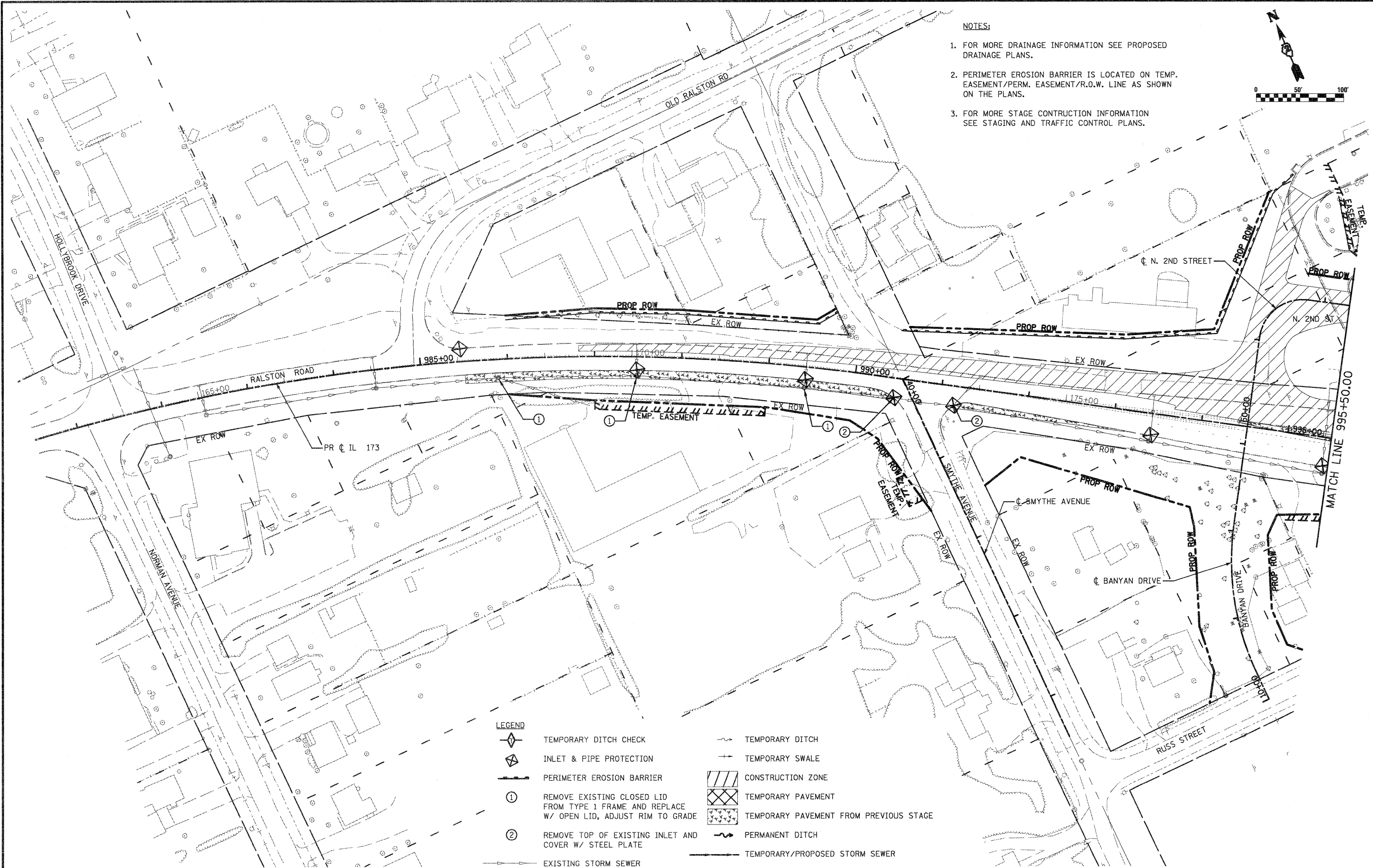


- NOTES:**
1. FOR MORE DRAINAGE INFORMATION SEE PROPOSED DRAINAGE PLANS.
  2. PERIMETER EROSION BARRIER IS LOCATED ON TEMP. EASEMENT/PERM. EASEMENT/R.O.W. LINE AS SHOWN ON THE PLANS.
  3. FOR MORE STAGE CONSTRUCTION INFORMATION SEE STAGING AND TRAFFIC CONTROL PLANS.

**LEGEND**

	TEMPORARY DITCH CHECK		TEMPORARY DITCH
	INLET & PIPE PROTECTION		TEMPORARY SWALE
	PERIMETER EROSION BARRIER		CONSTRUCTION ZONE
	REMOVE EXISTING CLOSED LID FROM TYPE 1 FRAME AND REPLACE W/ OPEN LID, ADJUST RIM TO GRADE		TEMPORARY PAVEMENT
	REMOVE TOP OF EXISTING INLET AND COVER W/ STEEL PLATE		TEMPORARY PAVEMENT FROM PREVIOUS STAGE
	EXISTING STORM SEWER		PERMANENT DITCH
			TEMPORARY/PROPOSED STORM SEWER

FILE NAME * 0264987-aht-eros_winter8.dgn	USER NAME = 3202090971	DESIGNED - LOM	REVISED -	<b>STATE OF ILLINOIS DEPARTMENT OF TRANSPORTATION</b>	<b>STORM WATER POLLUTION PREVENTION PLAN &amp; TEMPORARY DRAINAGE WINTER STAGE</b>			F.A.P. RTE. 303	SECTION 129K-1	COUNTY WINNEBAGO	TOTAL SHEET NO. 401 168
	PLOT SCALE = 100.0000' / IN.	DRAWN - MD	REVISED -		SCALE:	SHEET NO. OF SHEETS	STA. 241+50.00 TO STA. 266+00.00	CONTRACT NO. 64987			
PLOT DATE = 3/16/2011	CHECKED - PDK	DATE - 03-16-2011	REVISED -				FED. ROAD DIST. NO. 2 ILLINOIS FED. AID PROJECT				

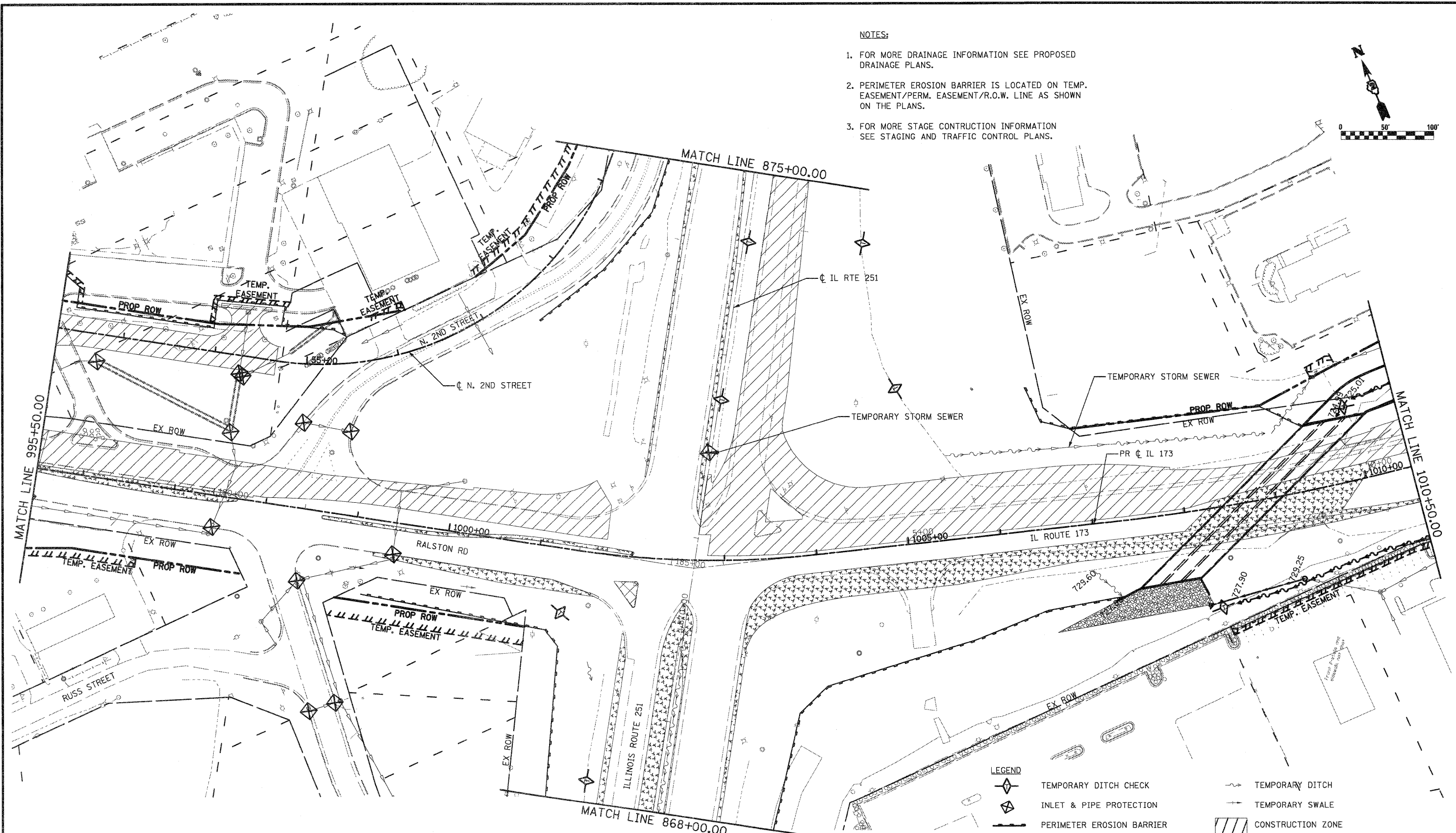
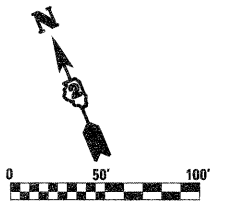


- NOTES:
1. FOR MORE DRAINAGE INFORMATION SEE PROPOSED DRAINAGE PLANS.
  2. PERIMETER EROSION BARRIER IS LOCATED ON TEMP. EASEMENT/PERM. EASEMENT/R.O.W. LINE AS SHOWN ON THE PLANS.
  3. FOR MORE STAGE CONSTRUCTION INFORMATION SEE STAGING AND TRAFFIC CONTROL PLANS.

LEGEND	
	TEMPORARY DITCH CHECK
	INLET & PIPE PROTECTION
	PERIMETER EROSION BARRIER
	REMOVE EXISTING CLOSED LID FROM TYPE 1 FRAME AND REPLACE W/ OPEN LID, ADJUST RIM TO GRADE
	REMOVE TOP OF EXISTING INLET AND COVER W/ STEEL PLATE
	EXISTING STORM SEWER
	TEMPORARY DITCH
	TEMPORARY SWALE
	CONSTRUCTION ZONE
	TEMPORARY PAVEMENT
	TEMPORARY PAVEMENT FROM PREVIOUS STAGE
	PERMANENT DITCH
	TEMPORARY/PROPOSED STORM SEWER

FILE NAME = D264987-shr-eros1A1.dgn	USER NAME = 3282896971	DESIGNED - LOM	REVISED -	<b>STATE OF ILLINOIS DEPARTMENT OF TRANSPORTATION</b>	<b>STORM WATER POLLUTION PREVENTION PLAN &amp; TEMPORARY DRAINAGE STAGE 1A</b>				F.A.P. RTE. 303	SECTION 129K-1	COUNTY WINNEBAGO	TOTAL SHEETS 401	SHEET NO. 169
PLOT SCALE = 1/8" = 100.0000' / IN.	CHECKED - PDK	DATE - 01-19-2011	REVISED -		SCALE:	SHEET NO. OF SHEETS	STA. 980+50.00 TO STA. 995+50.00	CONTRACT NO. 64987					
PLOT DATE = 1/18/2011	DATE - 01-19-2011	REVISED -	REVISED -		FED. ROAD DIST. NO. 2 ILLINOIS FED. AID PROJECT								

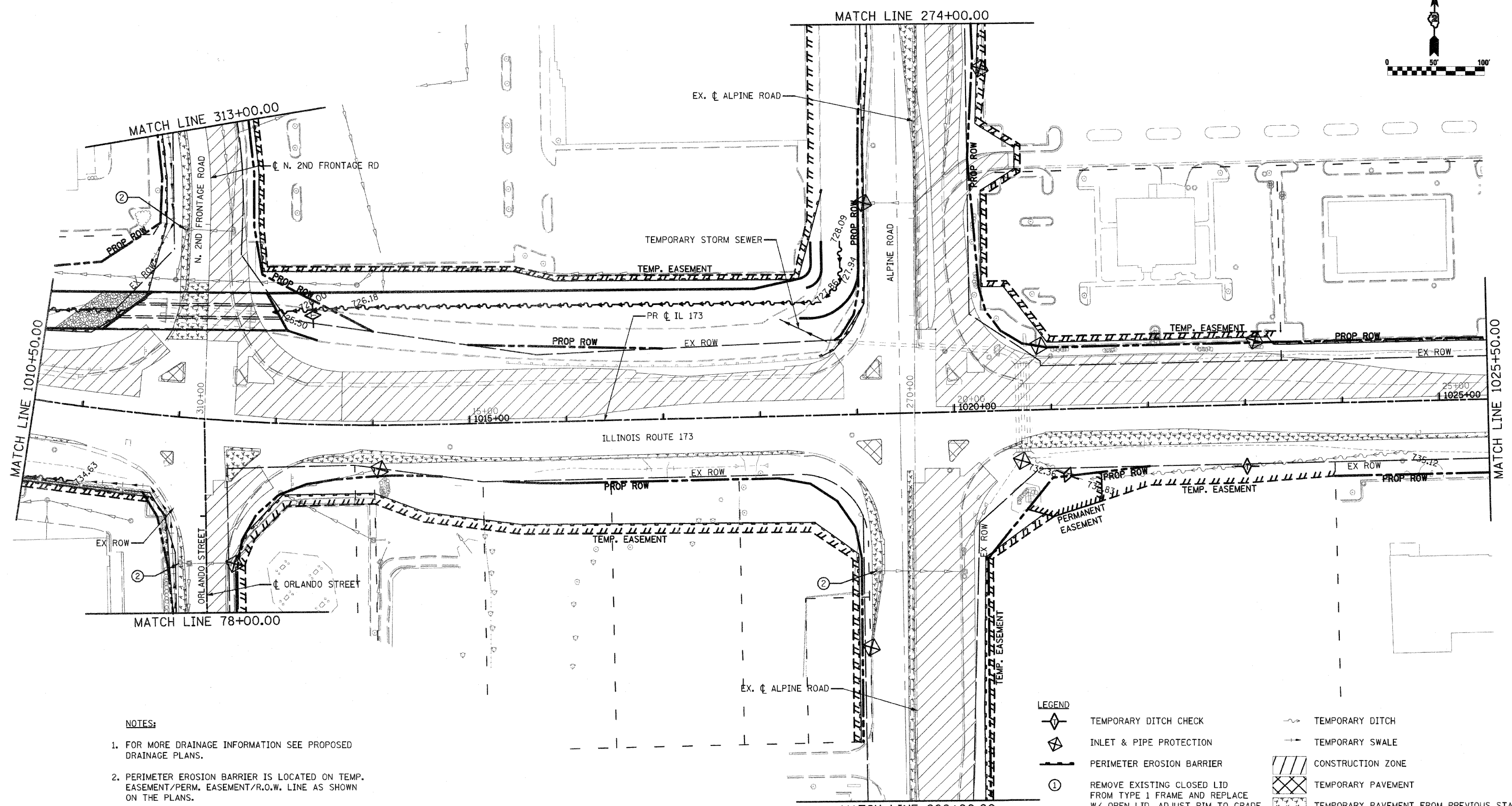
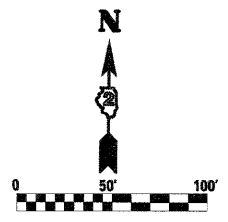
- NOTES:**
1. FOR MORE DRAINAGE INFORMATION SEE PROPOSED DRAINAGE PLANS.
  2. PERIMETER EROSION BARRIER IS LOCATED ON TEMP. EASEMENT/PERM. EASEMENT/R.O.W. LINE AS SHOWN ON THE PLANS.
  3. FOR MORE STAGE CONSTRUCTION INFORMATION SEE STAGING AND TRAFFIC CONTROL PLANS.



**LEGEND**

	TEMPORARY DITCH CHECK		TEMPORARY DITCH
	INLET & PIPE PROTECTION		TEMPORARY SWALE
	PERIMETER EROSION BARRIER		CONSTRUCTION ZONE
	REMOVE EXISTING CLOSED LID FROM TYPE 1 FRAME AND REPLACE W/ OPEN LID, ADJUST RIM TO GRADE		TEMPORARY PAVEMENT
	REMOVE TOP OF EXISTING INLET AND COVER W/ STEEL PLATE		TEMPORARY PAVEMENT FROM PREVIOUS STAGE
	EXISTING STORM SEWER		PERMANENT DITCH
			TEMPORARY/PROPOSED STORM SEWER

FILE NAME = 0264987-shtreros1A2.dgn	USER NAME = 3292098971	DESIGNED - LOM	REVISED -	<b>STATE OF ILLINOIS DEPARTMENT OF TRANSPORTATION</b>	<b>STORM WATER POLLUTION PREVENTION PLAN &amp; TEMPORARY DRAINAGE STAGE 1A</b>			F.A.P. RTE. 303	SECTION 129K-1	COUNTY WINNEBAGO	TOTAL SHEETS 401	SHEET NO. 170
PLOT SCALE = 100.0000' / IN.	CHECKED - PDK	DATE - 01-19-2011	REVISED -		SCALE:	SHEET NO. OF SHEETS	STA. 995+50.00 TO STA. 1010+50.00	FED. ROAD DIST. NO. 2 ILLINOIS FED. AID PROJECT				
PLOT DATE = 1/18/2011	DATE - 01-19-2011	REVISED -	REVISED -		<b>CONTRACT NO. 64987</b>							



**NOTES:**

1. FOR MORE DRAINAGE INFORMATION SEE PROPOSED DRAINAGE PLANS.
2. PERIMETER EROSION BARRIER IS LOCATED ON TEMP. EASEMENT/PERM. EASEMENT/R.O.W. LINE AS SHOWN ON THE PLANS.
3. FOR MORE STAGE CONSTRUCTION INFORMATION SEE STAGING AND TRAFFIC CONTROL PLANS.

**LEGEND**

- TEMPORARY DITCH CHECK
- INLET & PIPE PROTECTION
- PERIMETER EROSION BARRIER
- ① REMOVE EXISTING CLOSED LID FROM TYPE 1 FRAME AND REPLACE W/ OPEN LID, ADJUST RIM TO GRADE
- ② REMOVE TOP OF EXISTING INLET AND COVER W/ STEEL PLATE
- EXISTING STORM SEWER
- TEMPORARY DITCH
- TEMPORARY SWALE
- CONSTRUCTION ZONE
- TEMPORARY PAVEMENT
- TEMPORARY PAVEMENT FROM PREVIOUS STAGE
- PERMANENT DITCH
- TEMPORARY/PROPOSED STORM SEWER

FILE NAME - 0264987-shb-aros1A3.dgn

USER NAME = 328289971  
 PLOT SCALE = 100.0000' / IN.  
 PLOT DATE = 3/16/2011

DESIGNED - LOM  
 DRAWN - MD  
 CHECKED - PDK  
 DATE - 03-16-2011

REVISED -  
 REVISED -  
 REVISED -  
 REVISED -

**STATE OF ILLINOIS  
 DEPARTMENT OF TRANSPORTATION**

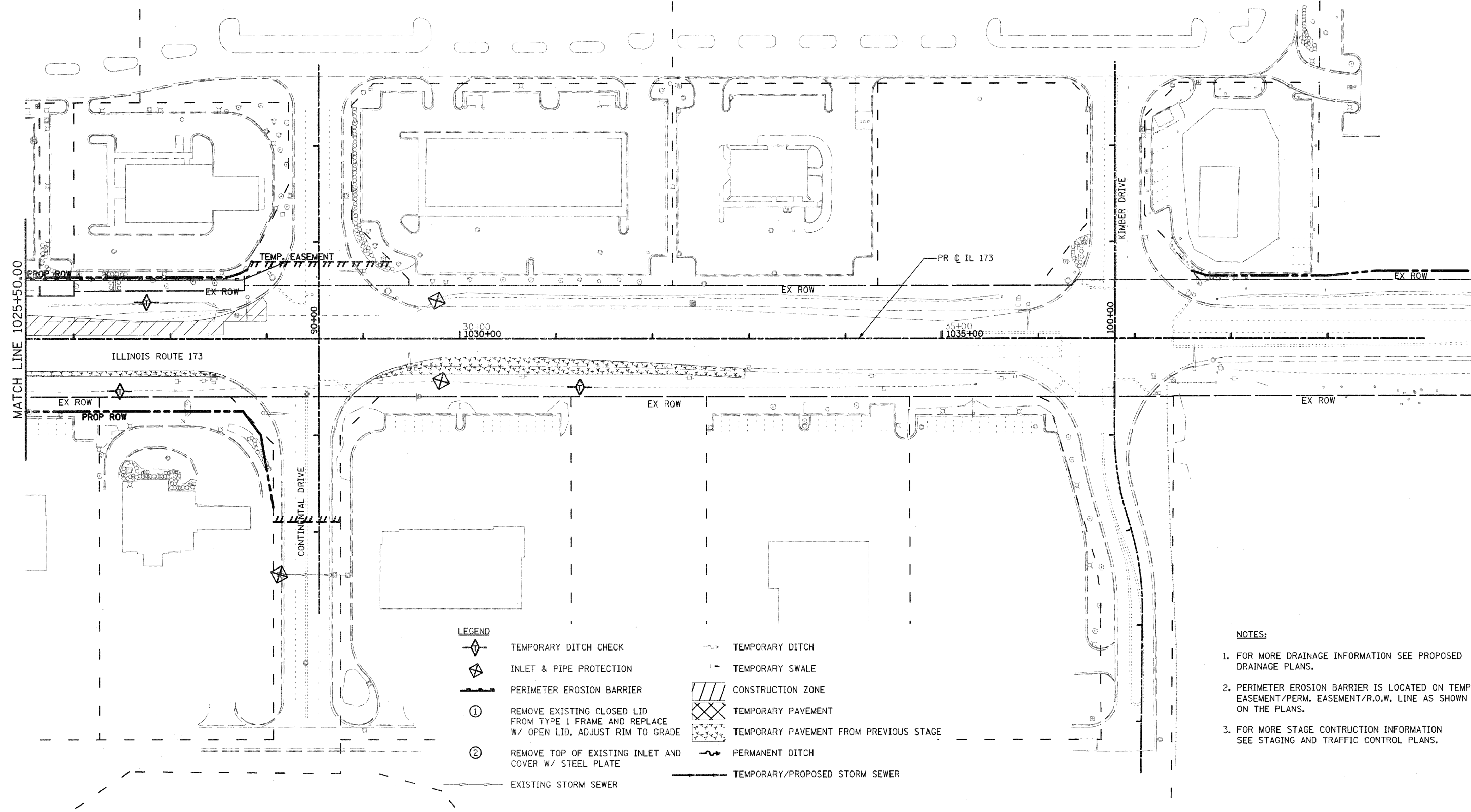
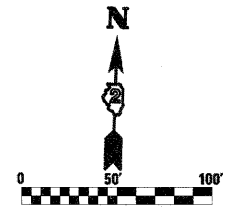
**STORM WATER POLLUTION PREVENTION PLAN  
 & TEMPORARY DRAINAGE  
 STAGE 1A**

F.A.P. RTE.	SECTION	COUNTY	TOTAL SHEETS	SHEET NO.
303	129K-1	WINNEBAGO	401	171

CONTRACT NO. 64987

SCALE: SHEET NO. OF SHEETS STA. 1010+50.00 TO STA. 1025+50.00

FED. ROAD DIST. NO. 2 ILLINOIS FED. AID PROJECT



**LEGEND**

	TEMPORARY DITCH CHECK		TEMPORARY DITCH
	INLET & PIPE PROTECTION		TEMPORARY SWALE
	PERIMETER EROSION BARRIER		CONSTRUCTION ZONE
	REMOVE EXISTING CLOSED LID FROM TYPE 1 FRAME AND REPLACE W/ OPEN LID, ADJUST RIM TO GRADE		TEMPORARY PAVEMENT
	REMOVE TOP OF EXISTING INLET AND COVER W/ STEEL PLATE		TEMPORARY PAVEMENT FROM PREVIOUS STAGE
	EXISTING STORM SEWER		PERMANENT DITCH
			TEMPORARY/PROPOSED STORM SEWER

- NOTES:**
1. FOR MORE DRAINAGE INFORMATION SEE PROPOSED DRAINAGE PLANS.
  2. PERIMETER EROSION BARRIER IS LOCATED ON TEMP. EASEMENT/PERM. EASEMENT/R.O.W. LINE AS SHOWN ON THE PLANS.
  3. FOR MORE STAGE CONSTRUCTION INFORMATION SEE STAGING AND TRAFFIC CONTROL PLANS.

FILE NAME =  
D264987-ah-erost1A4.dgn

USER NAME = 328289871  
PLOT SCALE = 100.0000' / IN.  
PLOT DATE = 3/16/2011

DESIGNED - LOM  
DRAWN - MD  
CHECKED - PDK  
DATE - 03-16-2011

REVISED -  
REVISED -  
REVISED -  
REVISED -

**STATE OF ILLINOIS  
DEPARTMENT OF TRANSPORTATION**

**STORM WATER POLLUTION PREVENTION PLAN  
& TEMPORARY DRAINAGE  
STAGE 1A**

F.A.P. RTE.	SECTION	COUNTY	TOTAL SHEETS	SHEET NO.
303	129K-1	WINNEBAGO	401	172
CONTRACT NO. 64987				

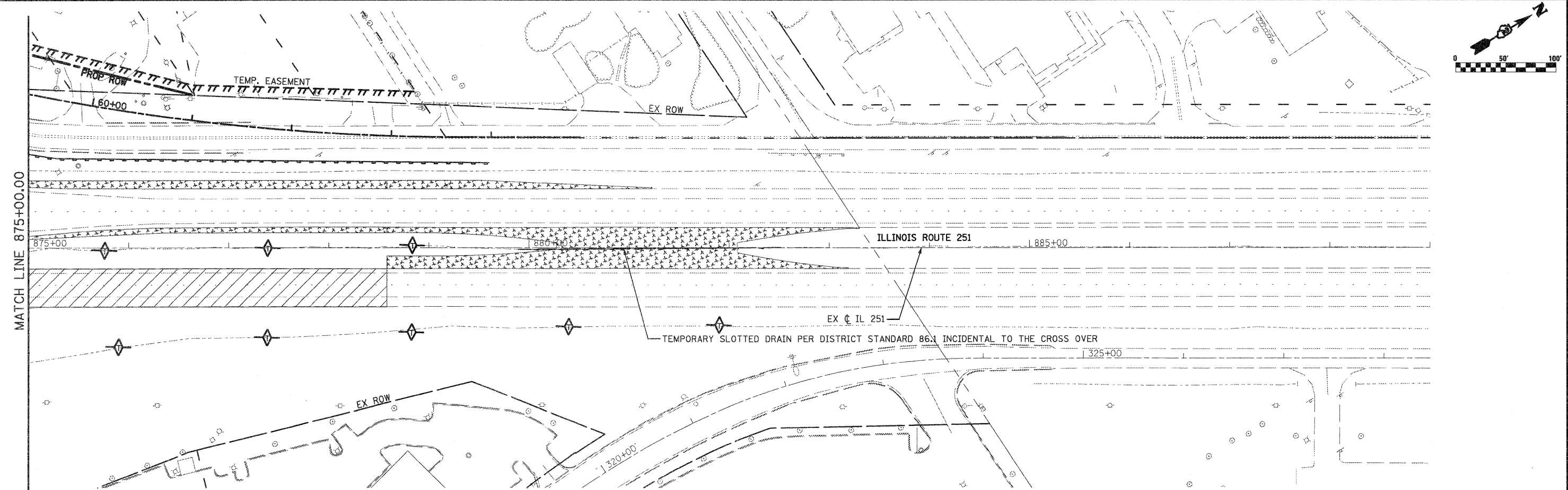
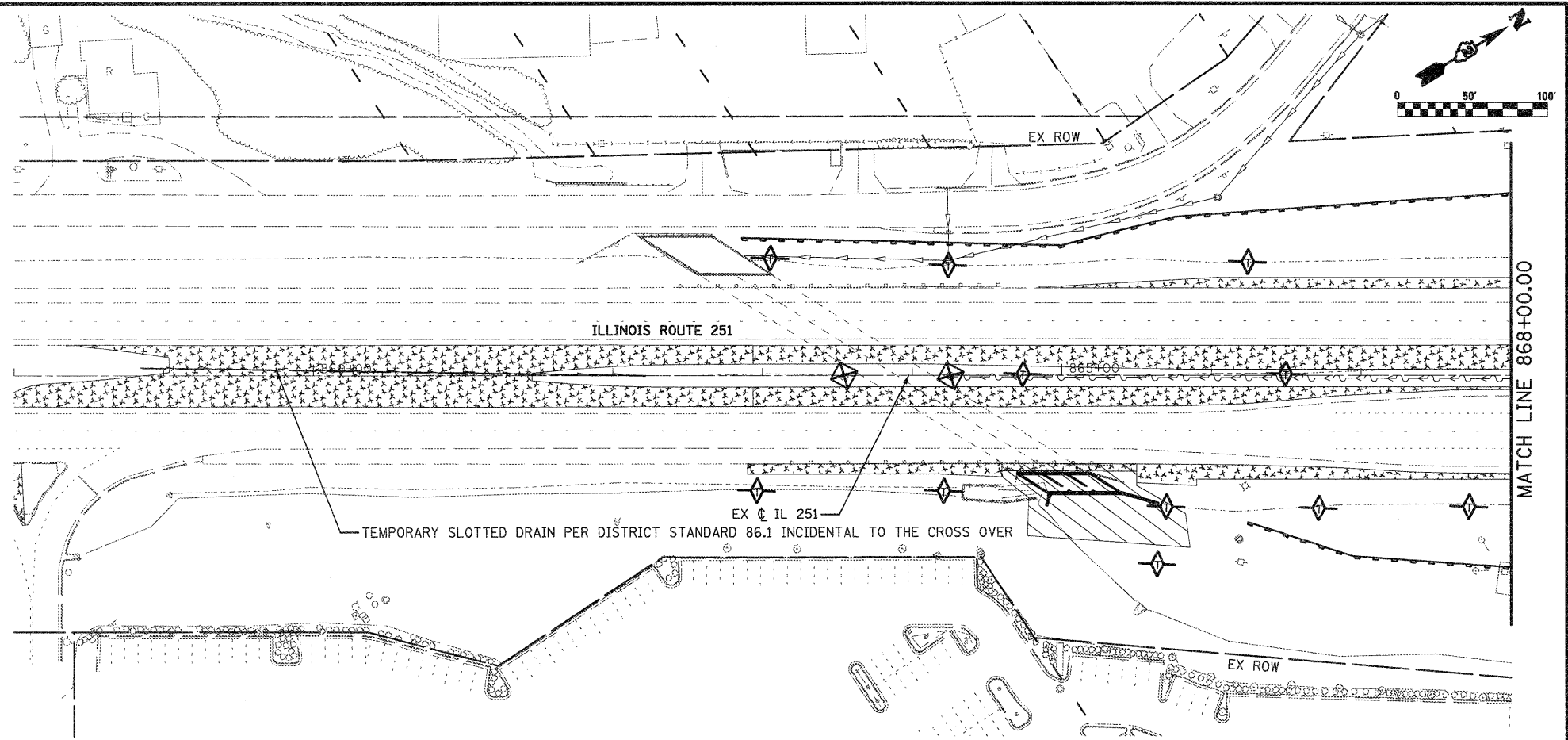
SCALE: SHEET NO. OF SHEETS STA. 1025+50.00 TO STA. 1040+00.00  
FED. ROAD DIST. NO. 2 ILLINOIS FED. AID PROJECT



- LEGEND**
- ◆ TEMPORARY DITCH CHECK
  - ◇ INLET & PIPE PROTECTION
  - ▬ PERIMETER EROSION BARRIER
  - ① REMOVE EXISTING CLOSED LID FROM TYPE 1 FRAME AND REPLACE W/ OPEN LID, ADJUST RIM TO GRADE
  - ② REMOVE TOP OF EXISTING INLET AND COVER W/ STEEL PLATE
  - EXISTING STORM SEWER
  - TEMPORARY DITCH
  - TEMPORARY SWALE
  - ▨ CONSTRUCTION ZONE
  - ▩ TEMPORARY PAVEMENT
  - ▩ TEMPORARY PAVEMENT FROM PREVIOUS STAGE
  - PERMANENT DITCH
  - TEMPORARY/PROPOSED STORM SEWER

**NOTES:**

1. FOR MORE DRAINAGE INFORMATION SEE PROPOSED DRAINAGE PLANS.
2. PERIMETER EROSION BARRIER IS LOCATED ON TEMP. EASEMENT/PERM. EASEMENT/R.O.W. LINE AS SHOWN ON THE PLANS.
3. FOR MORE STAGE CONSTRUCTION INFORMATION SEE STAGING AND TRAFFIC CONTROL PLANS.



FILE NAME = D264987-sh1-eros1A5.dgn

USER NAME = 3282870971  
 PLOT SCALE = 1/8" = 100.0000' / IN.  
 PLOT DATE = 1/18/2011

DESIGNED - LOM  
 DRAWN - MD  
 CHECKED - PDK  
 DATE - 01-19-2011

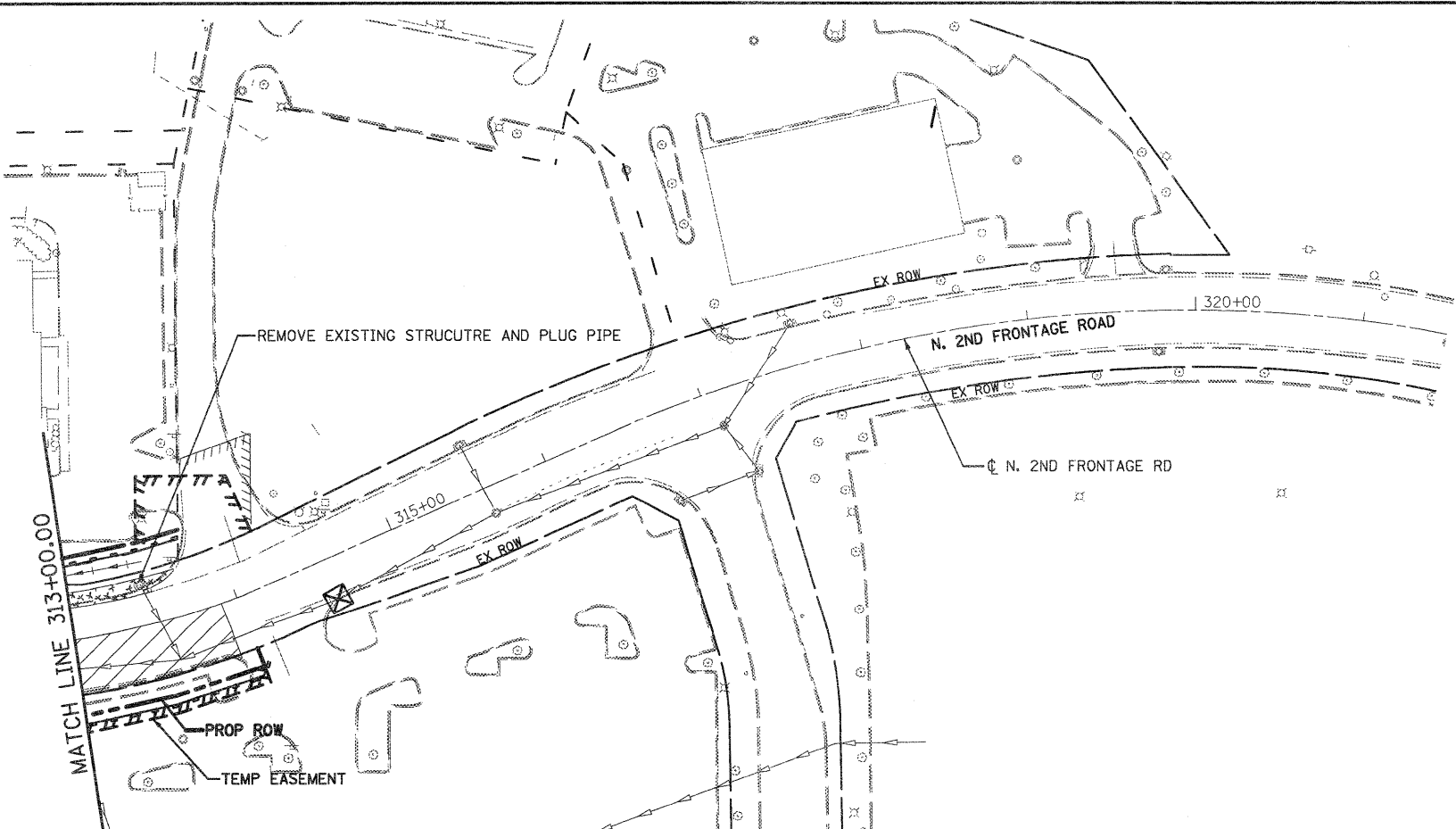
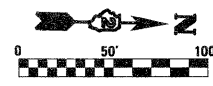
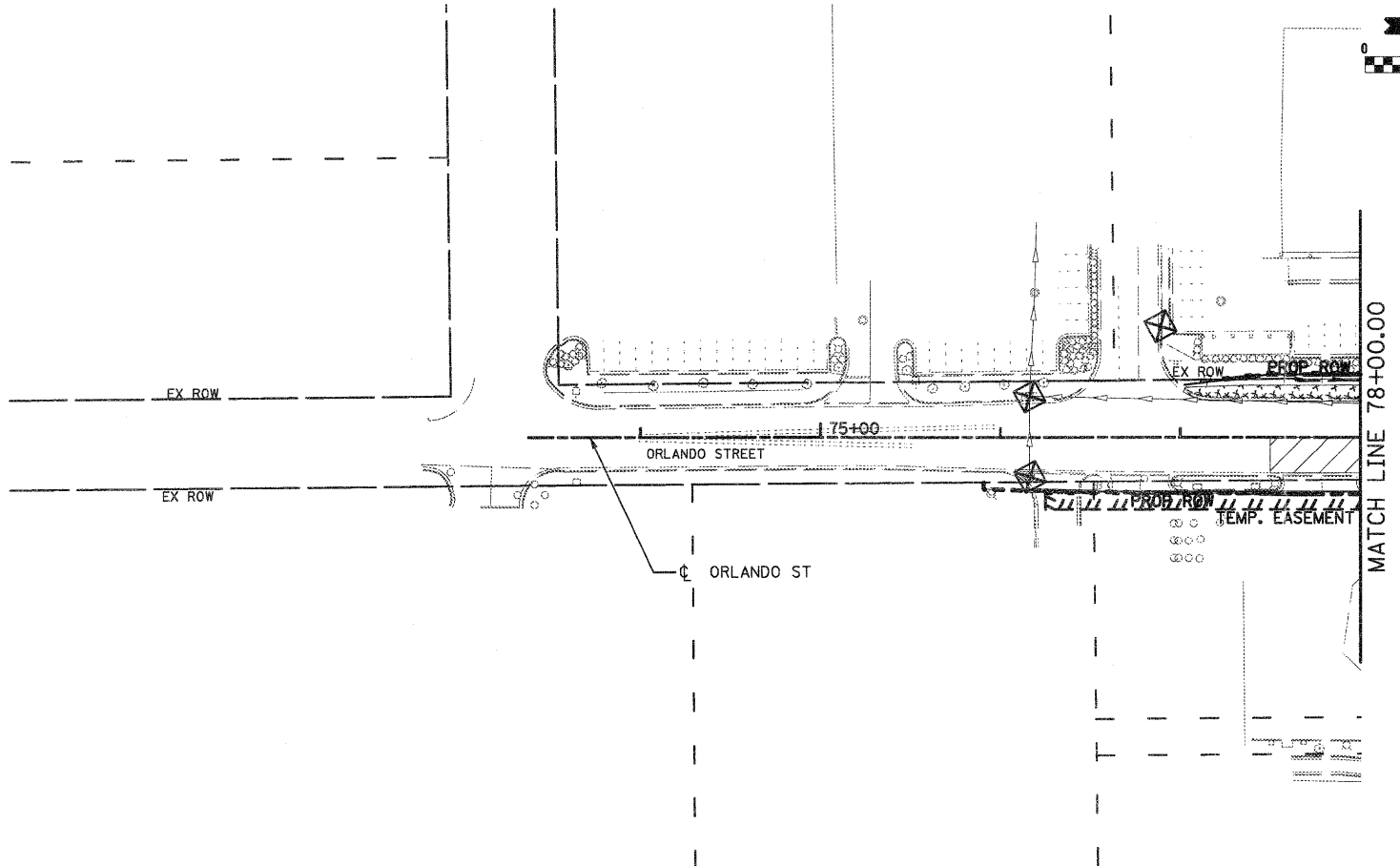
REVISED -  
 REVISED -  
 REVISED -  
 REVISED -

**STATE OF ILLINOIS  
 DEPARTMENT OF TRANSPORTATION**

**STORM WATER POLLUTION PREVENTION PLAN  
 & TEMPORARY DRAINAGE**

SCALE: SHEET NO. OF SHEETS STA. 875+00.00 TO STA. 889+00.00

F.A.P. RTE.	SECTION	COUNTY	TOTAL SHEETS	SHEET NO.
303	129K-1	WINNEBAGO	401	173
CONTRACT NO. 64987				
FED. ROAD DIST. NO. 2 ILLINOIS FED. AID PROJECT				



- NOTES:**
- FOR MORE DRAINAGE INFORMATION SEE PROPOSED DRAINAGE PLANS.
  - PERIMETER EROSION BARRIER IS LOCATED ON TEMP. EASEMENT/PERM. EASEMENT/R.O.W. LINE AS SHOWN ON THE PLANS.
  - FOR MORE STAGE CONSTRUCTION INFORMATION SEE STAGING AND TRAFFIC CONTROL PLANS.

- LEGEND**
- TEMPORARY DITCH CHECK
  - INLET & PIPE PROTECTION
  - PERIMETER EROSION BARRIER
  - ① REMOVE EXISTING CLOSED LID FROM TYPE 1 FRAME AND REPLACE W/ OPEN LID, ADJUST RIM TO GRADE
  - ② REMOVE TOP OF EXISTING INLET AND COVER W/ STEEL PLATE
  - EXISTING STORM SEWER
  - TEMPORARY DITCH
  - TEMPORARY SWALE
  - CONSTRUCTION ZONE
  - TEMPORARY PAVEMENT
  - TEMPORARY PAVEMENT FROM PREVIOUS STAGE
  - PERMANENT DITCH
  - TEMPORARY/PROPOSED STORM SEWER

FILE NAME = D264987-shr-eros1A7.dgn	USER NAME = 3202890971	DESIGNED - LOM	REVISED -
		DRAWN - MD	REVISED -
	PLLOT SCALE = 100.0000' / IN.	CHECKED - PDK	REVISED -
	PLLOT DATE = 1/10/2011	DATE - 01-19-2011	REVISED -


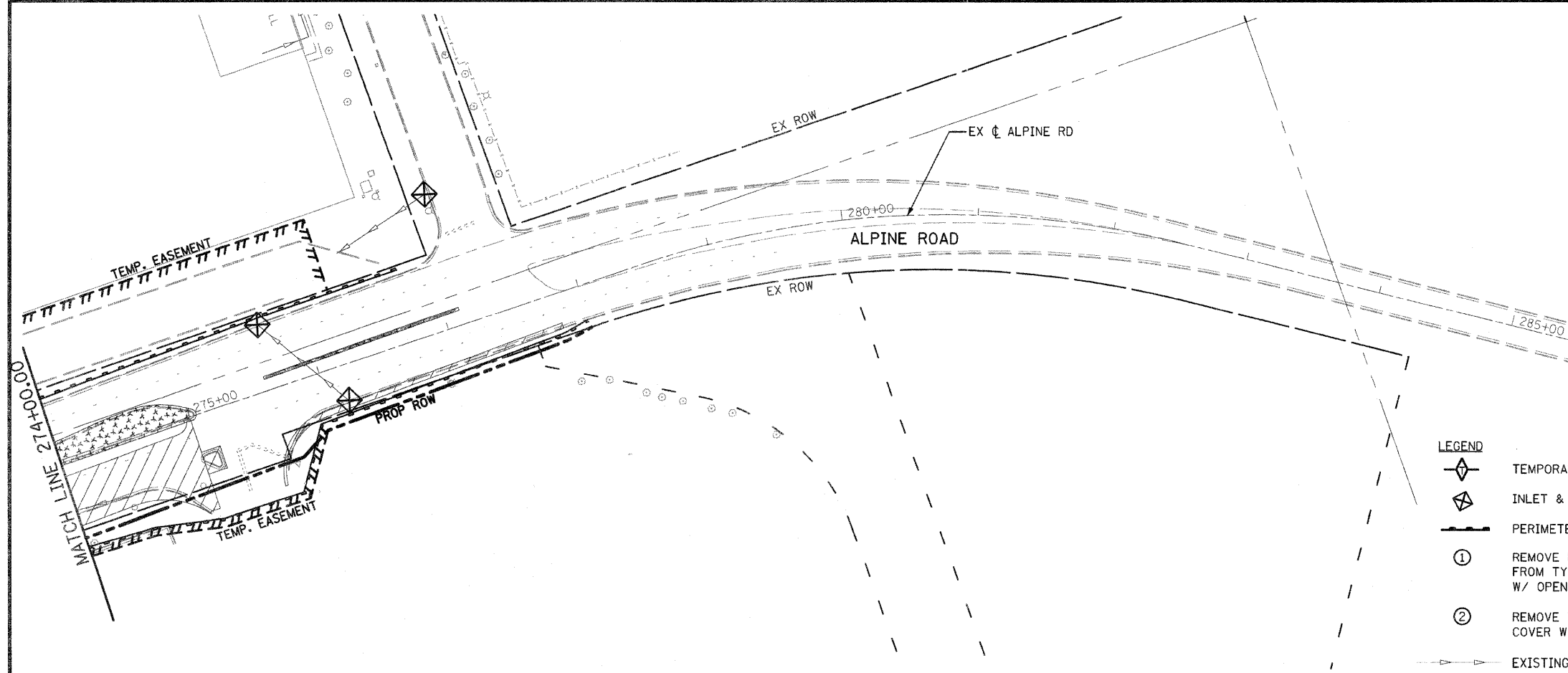
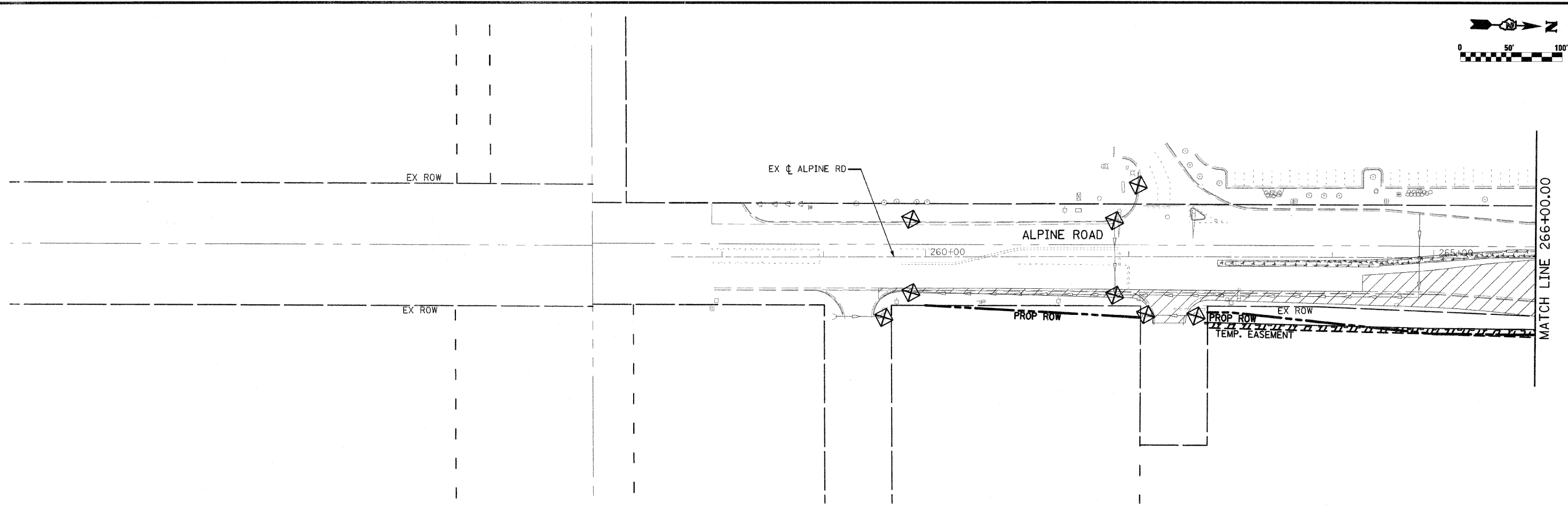
**STATE OF ILLINOIS  
DEPARTMENT OF TRANSPORTATION**

**STORM WATER POLLUTION PREVENTION PLAN  
& TEMPORARY DRAINAGE  
STAGE 1A STA. 70+50.00 TO STA. 78+00.00**

F.A.P. RTE.	SECTION	COUNTY	TOTAL SHEETS	SHEET NO.
303	129K-1	WINNEBAGO	401	174
<b>CONTRACT NO. 64987</b>				

SCALE: SHEET NO. OF SHEETS STA. 315+00.00 TO STA. 321+50.00

FED. ROAD DIST. NO. 2 ILLINOIS FED. AID PROJECT



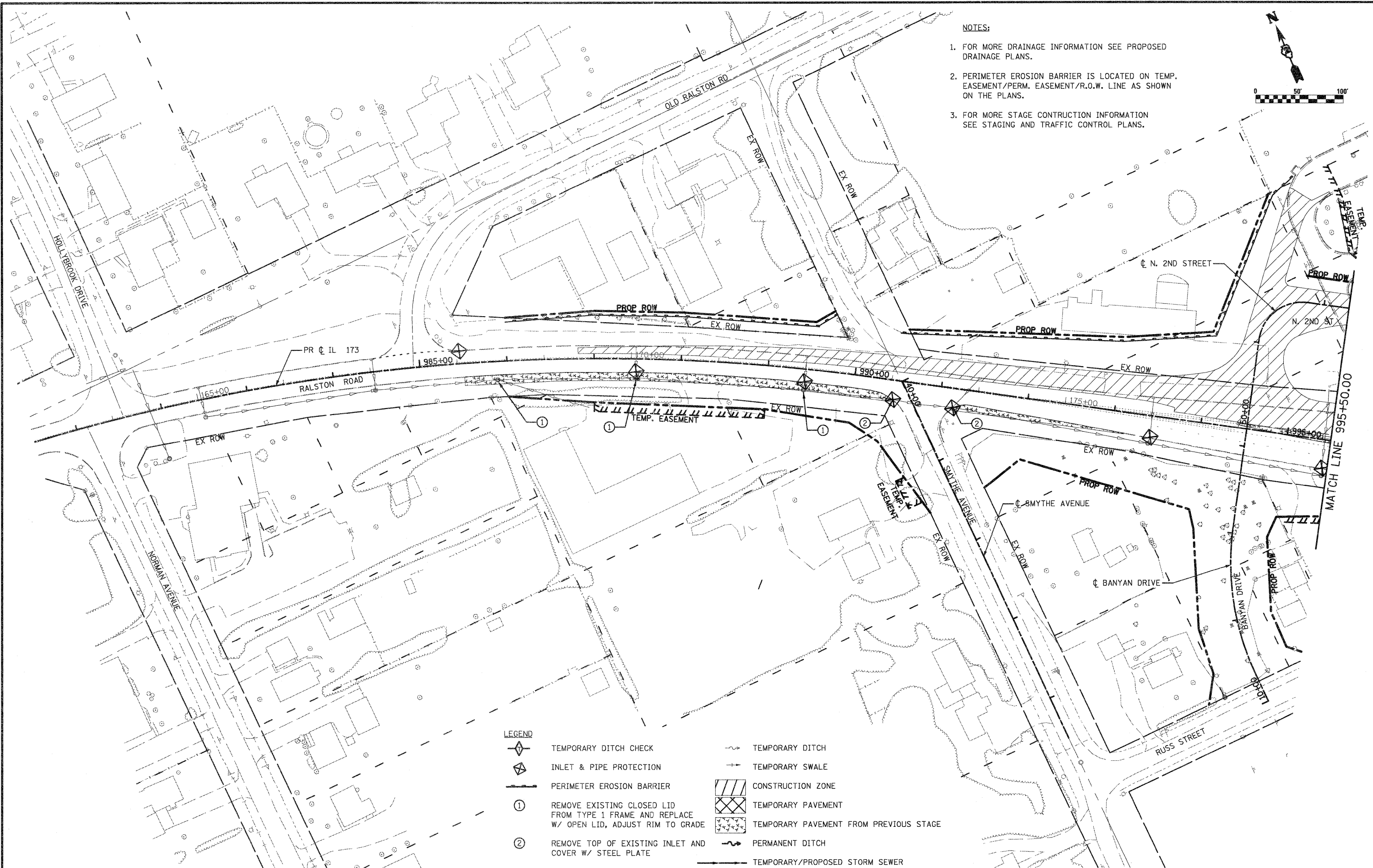
**NOTES:**

1. FOR MORE DRAINAGE INFORMATION SEE PROPOSED DRAINAGE PLANS.
2. PERIMETER EROSION BARRIER IS LOCATED ON TEMP. EASEMENT/PERM. EASEMENT/R.O.W. LINE AS SHOWN ON THE PLANS.
3. FOR MORE STAGE CONSTRUCTION INFORMATION SEE STAGING AND TRAFFIC CONTROL PLANS.

**LEGEND**

- |   |   |  |  |
|---|---|--|--|
|   | TEMPORARY DITCH CHECK   |  | TEMPORARY DITCH                        |
|   | INLET & PIPE PROTECTION   |  | TEMPORARY SWALE                        |
|   | PERIMETER EROSION BARRIER   |  | CONSTRUCTION ZONE                      |
| ① | REMOVE EXISTING CLOSED LID FROM TYPE 1 FRAME AND REPLACE W/ OPEN LID, ADJUST RIM TO GRADE |  | TEMPORARY PAVEMENT                     |
| ② | REMOVE TOP OF EXISTING INLET AND COVER W/ STEEL PLATE                                     |  | TEMPORARY PAVEMENT FROM PREVIOUS STAGE |
|   | EXISTING STORM SEWER  |  | PERMANENT DITCH                        |
|   | TEMPORARY/PROPOSED STORM SEWER  |  |  |

FILE NAME = 0264987-shl-aros1A8.dgn	USER NAME = 3202090971	DESIGNED - LOM	REVISOR -	<b>STATE OF ILLINOIS DEPARTMENT OF TRANSPORTATION</b>	<b>STORM WATER POLLUTION PREVENTION PLAN &amp; TEMPORARY DRAINAGE STAGE 1A</b>	F.A.P. RTE. 303	SECTION 129K-1	COUNTY WINNEBAGO	TOTAL SHEETS 401	SHEET NO. 175	
PLOT SCALE = 100.0000' / IN.	CHECKED - PDK	DATE - 03-16-2011	REVISOR -			SCALE: SHEET NO. OF SHEETS STA. 241+50.00 TO STA. 266+00.00					
PLOT DATE = 3/16/2011	DATE - 03-16-2011	REVISOR -	REVISOR -			FED. ROAD DIST. NO. 2 ILLINOIS FED. AID PROJECT					
CONTRACT NO. 64987											



- NOTES:**
1. FOR MORE DRAINAGE INFORMATION SEE PROPOSED DRAINAGE PLANS.
  2. PERIMETER EROSION BARRIER IS LOCATED ON TEMP. EASEMENT/PERM. EASEMENT/R.O.W. LINE AS SHOWN ON THE PLANS.
  3. FOR MORE STAGE CONSTRUCTION INFORMATION SEE STAGING AND TRAFFIC CONTROL PLANS.

**LEGEND**

	TEMPORARY DITCH CHECK		TEMPORARY DITCH
	INLET & PIPE PROTECTION		TEMPORARY SWALE
	PERIMETER EROSION BARRIER		CONSTRUCTION ZONE
①	REMOVE EXISTING CLOSED LID FROM TYPE 1 FRAME AND REPLACE W/ OPEN LID, ADJUST RIM TO GRADE		TEMPORARY PAVEMENT
②	REMOVE TOP OF EXISTING INLET AND COVER W/ STEEL PLATE		TEMPORARY PAVEMENT FROM PREVIOUS STAGE
	EXISTING STORM SEWER		PERMANENT DITCH
			TEMPORARY/PROPOSED STORM SEWER

FILE NAME = D264987-shr-eros1B1.dgn

USER NAME = 3202090971  
 PLOT SCALE = 100.0000' / IN.  
 PLOT DATE = 1/18/2011

DESIGNED - LOM  
 DRAWN - MD  
 CHECKED - PDK  
 DATE - 01-19-2011

REVISED -  
 REVISED -  
 REVISED -  
 REVISED -

**STATE OF ILLINOIS  
 DEPARTMENT OF TRANSPORTATION**

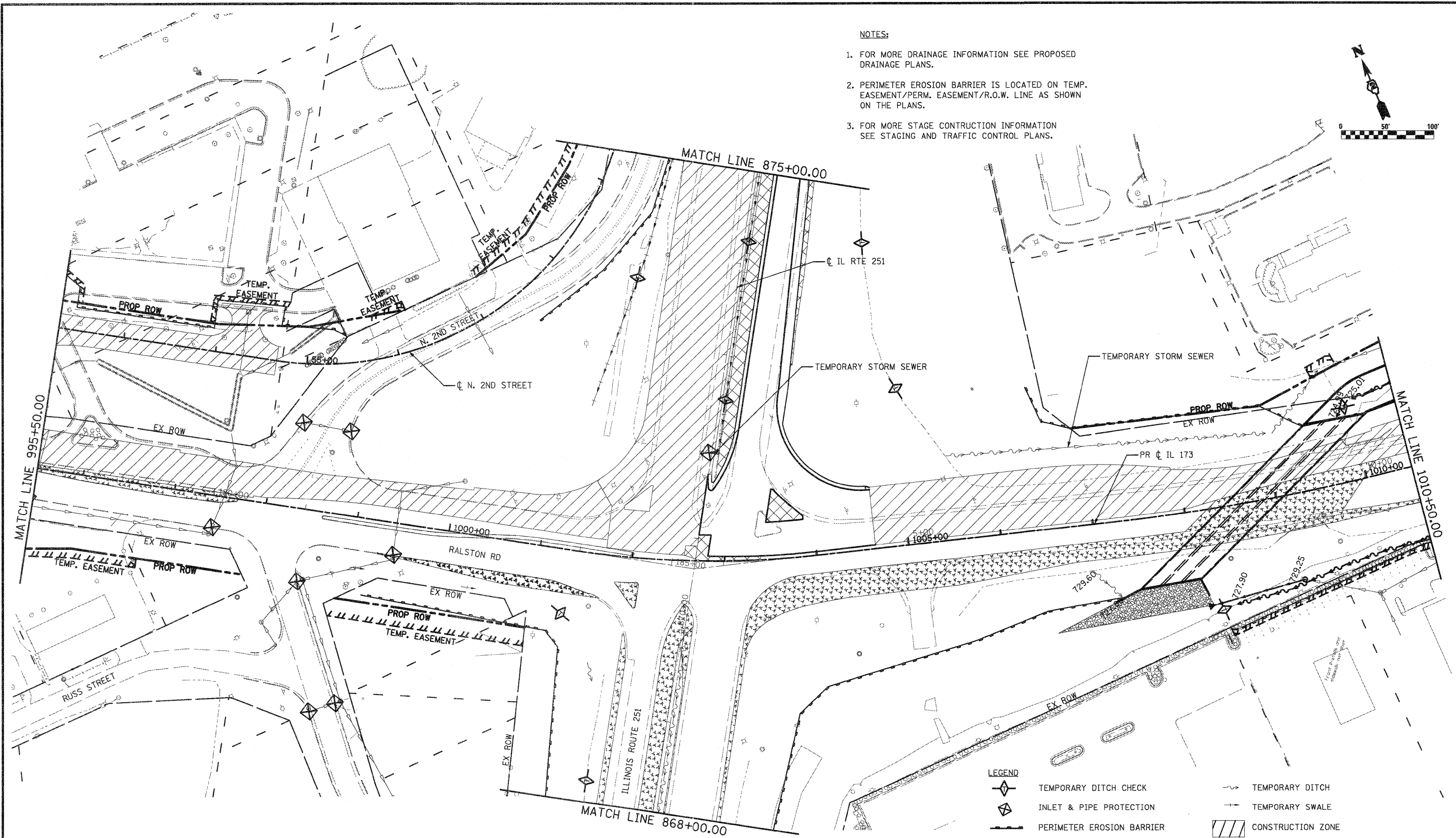
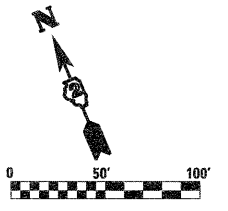
**STORM WATER POLLUTION PREVENTION PLAN  
 & TEMPORARY DRAINAGE  
 STAGE 1B**

SCALE: SHEET NO. OF SHEETS STA. 980+50.00 TO STA. 995+50.00

F.A.P. RTE.	SECTION	COUNTY	TOTAL SHEETS	SHEET NO.
303	129K-1	WINNEBAGO	401	176
CONTRACT NO. 64987				

FED. ROAD DIST. NO. 2 ILLINOIS FED. AID PROJECT

- NOTES:**
1. FOR MORE DRAINAGE INFORMATION SEE PROPOSED DRAINAGE PLANS.
  2. PERIMETER EROSION BARRIER IS LOCATED ON TEMP. EASEMENT/PERM. EASEMENT/R.O.W. LINE AS SHOWN ON THE PLANS.
  3. FOR MORE STAGE CONSTRUCTION INFORMATION SEE STAGING AND TRAFFIC CONTROL PLANS.

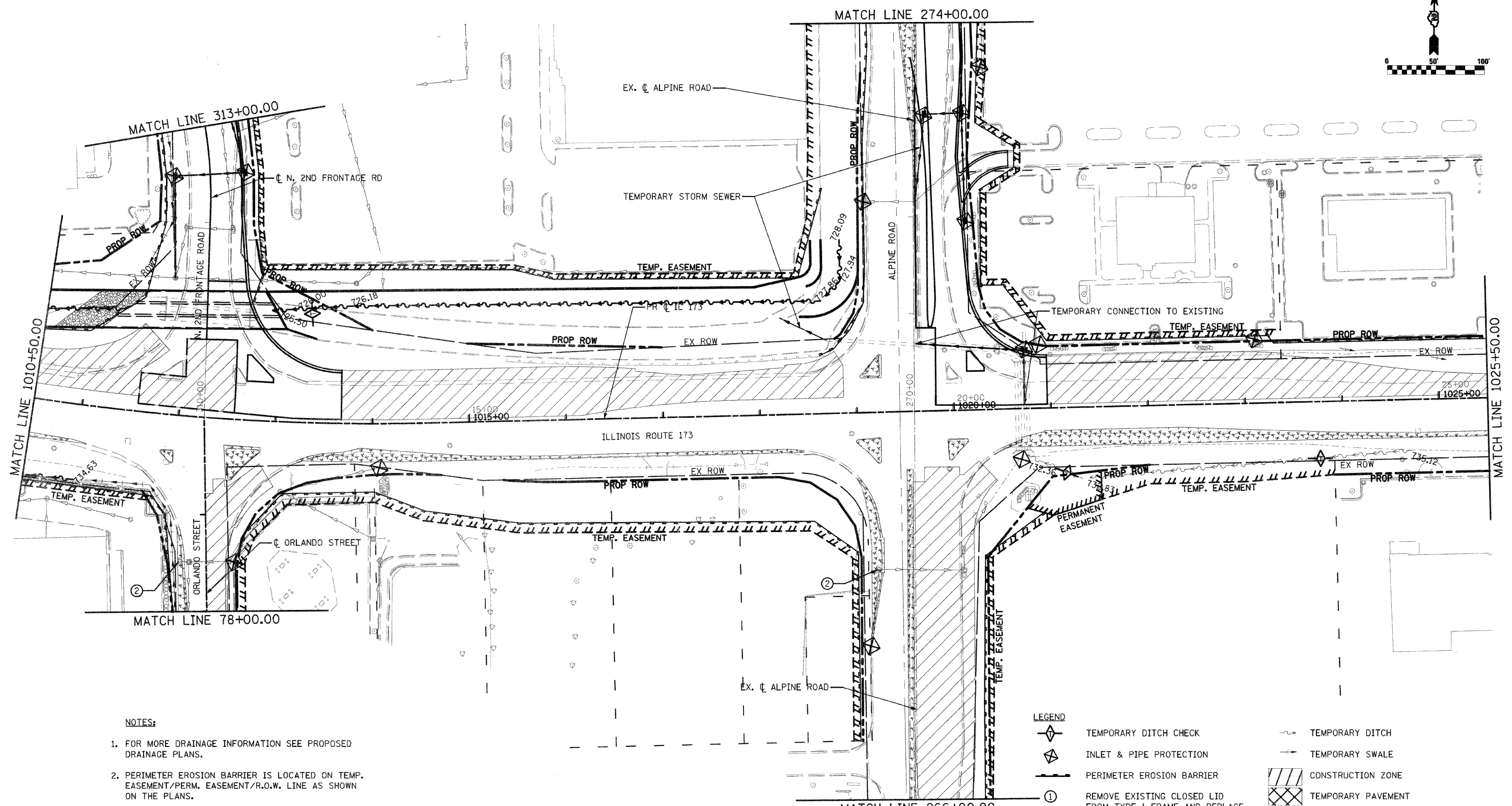
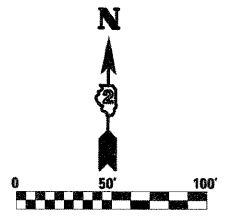


**LEGEND**

	TEMPORARY DITCH CHECK		TEMPORARY DITCH
	INLET & PIPE PROTECTION		TEMPORARY SWALE
	PERIMETER EROSION BARRIER		CONSTRUCTION ZONE
	REMOVE EXISTING CLOSED LID FROM TYPE 1 FRAME AND REPLACE W/ OPEN LID, ADJUST RIM TO GRADE		TEMPORARY PAVEMENT
	REMOVE TOP OF EXISTING INLET AND COVER W/ STEEL PLATE		TEMPORARY PAVEMENT FROM PREVIOUS STAGE
	EXISTING STORM SEWER		PERMANENT DITCH
			TEMPORARY/PROPOSED STORM SEWER

FILE NAME = D264987-shtreros192.dgn	USER NAME = 3282090971	DESIGNED - LOM	REVISED -	<b>STATE OF ILLINOIS DEPARTMENT OF TRANSPORTATION</b>	<b>STORM WATER POLLUTION PREVENTION PLAN &amp; TEMPORARY DRAINAGE STAGE 1B</b>			F.A.P. RTE. 303	SECTION 129K-1	COUNTY WINNEBAGO	TOTAL SHEETS 401	SHEET NO. 177
	PLOT SCALE = 100.0000' / IN.	DRAWN - MD	REVISED -		SCALE:	SHEET NO. OF SHEETS	STA. 995+50.00 TO STA. 1010+50.00	CONTRACT NO. 64987				
	PLOT DATE = 1/18/2011	CHECKED - PDK	REVISED -					FED. ROAD DIST. NO. 2 ILLINOIS FED. AID PROJECT				
		DATE - 01-19-2011	REVISED -									





**NOTES:**

1. FOR MORE DRAINAGE INFORMATION SEE PROPOSED DRAINAGE PLANS.
2. PERIMETER EROSION BARRIER IS LOCATED ON TEMP. EASEMENT/PERM. EASEMENT/R.O.W. LINE AS SHOWN ON THE PLANS.
3. FOR MORE STAGE CONSTRUCTION INFORMATION SEE STAGING AND TRAFFIC CONTROL PLANS.

**LEGEND**

- TEMPORARY DITCH CHECK
- INLET & PIPE PROTECTION
- PERIMETER EROSION BARRIER
- REMOVE EXISTING CLOSED LID FROM TYPE 1 FRAME AND REPLACE W/ OPEN LID, ADJUST RIM TO GRADE
- REMOVE TOP OF EXISTING INLET AND COVER W/ STEEL PLATE
- EXISTING STORM SEWER
- TEMPORARY DITCH
- TEMPORARY SWALE
- CONSTRUCTION ZONE
- TEMPORARY PAVEMENT
- TEMPORARY PAVEMENT FROM PREVIOUS STAGE
- PERMANENT DITCH
- TEMPORARY/PROPOSED STORM SEWER

FILE NAME = 0264987-sht-eroel163.dgn

USER NAME = 3202090971  
 PLOT SCALE = 100.0000' / IN.  
 PLOT DATE = 3/16/2011

DESIGNED - LOM  
 DRAWN - MD  
 CHECKED - PDK  
 DATE - 03-16-2011

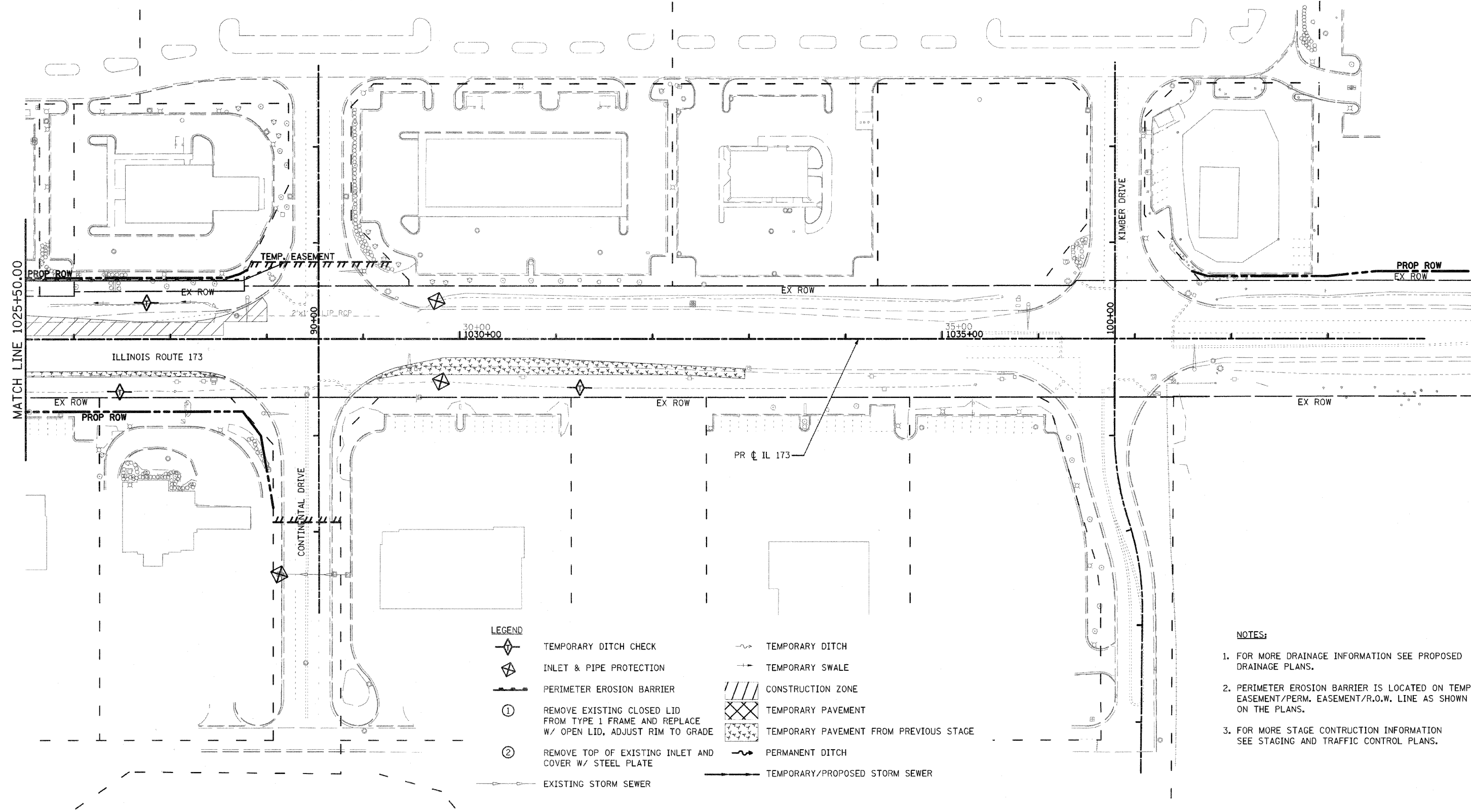
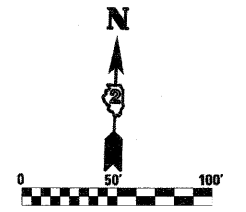
REVISED -  
 REVISED -  
 REVISED -  
 REVISED -

**STATE OF ILLINOIS  
 DEPARTMENT OF TRANSPORTATION**

**STORM WATER POLLUTION PREVENTION PLAN  
 & TEMPORARY DRAINAGE  
 STAGE 1B**  
 SCALE: SHEET NO. OF SHEETS STA. 1010+50.00 TO STA. 1025+50.00

F.A.P. RTE.	SECTION	COUNTY	TOTAL SHEETS	SHEET NO.
303	129K-1	WINNEBAGO	401	178

CONTRACT NO. 64987  
 FED. ROAD DIST. NO. 2 ILLINOIS FED. AID PROJECT



- LEGEND**
- TEMPORARY DITCH CHECK
  - INLET & PIPE PROTECTION
  - PERIMETER EROSION BARRIER
  - ① REMOVE EXISTING CLOSED LID FROM TYPE 1 FRAME AND REPLACE W/ OPEN LID, ADJUST RIM TO GRADE
  - ② REMOVE TOP OF EXISTING INLET AND COVER W/ STEEL PLATE
  - EXISTING STORM SEWER
  - TEMPORARY DITCH
  - TEMPORARY SWALE
  - CONSTRUCTION ZONE
  - TEMPORARY PAVEMENT
  - TEMPORARY PAVEMENT FROM PREVIOUS STAGE
  - PERMANENT DITCH
  - TEMPORARY/PROPOSED STORM SEWER

- NOTES:**
1. FOR MORE DRAINAGE INFORMATION SEE PROPOSED DRAINAGE PLANS.
  2. PERIMETER EROSION BARRIER IS LOCATED ON TEMP. EASEMENT/PERM. EASEMENT/R.O.W. LINE AS SHOWN ON THE PLANS.
  3. FOR MORE STAGE CONSTRUCTION INFORMATION SEE STAGING AND TRAFFIC CONTROL PLANS.

FILE NAME =  
D264987-sh-1-10-10-10.dgn

USER NAME = 3202/98771  
PLOT SCALE = 1/8" = 100.0000' / IN.  
PLOT DATE = 3/16/2011

DESIGNED LOM  
DRAWN MD  
CHECKED PDK  
DATE 03-16-2011














REVISED -  
REVISED -  
REVISED -  
REVISED -

**STATE OF ILLINOIS  
DEPARTMENT OF TRANSPORTATION**

**STORM WATER POLLUTION PREVENTION PLAN  
& TEMPORARY DRAINAGE  
STAGE 1B**

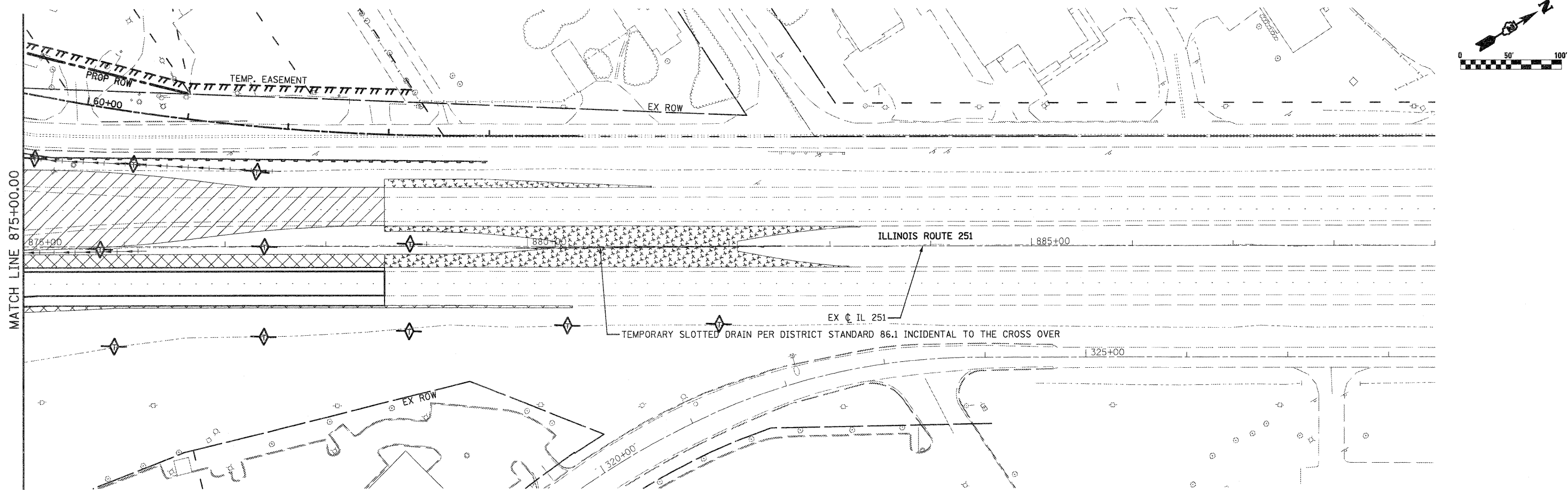
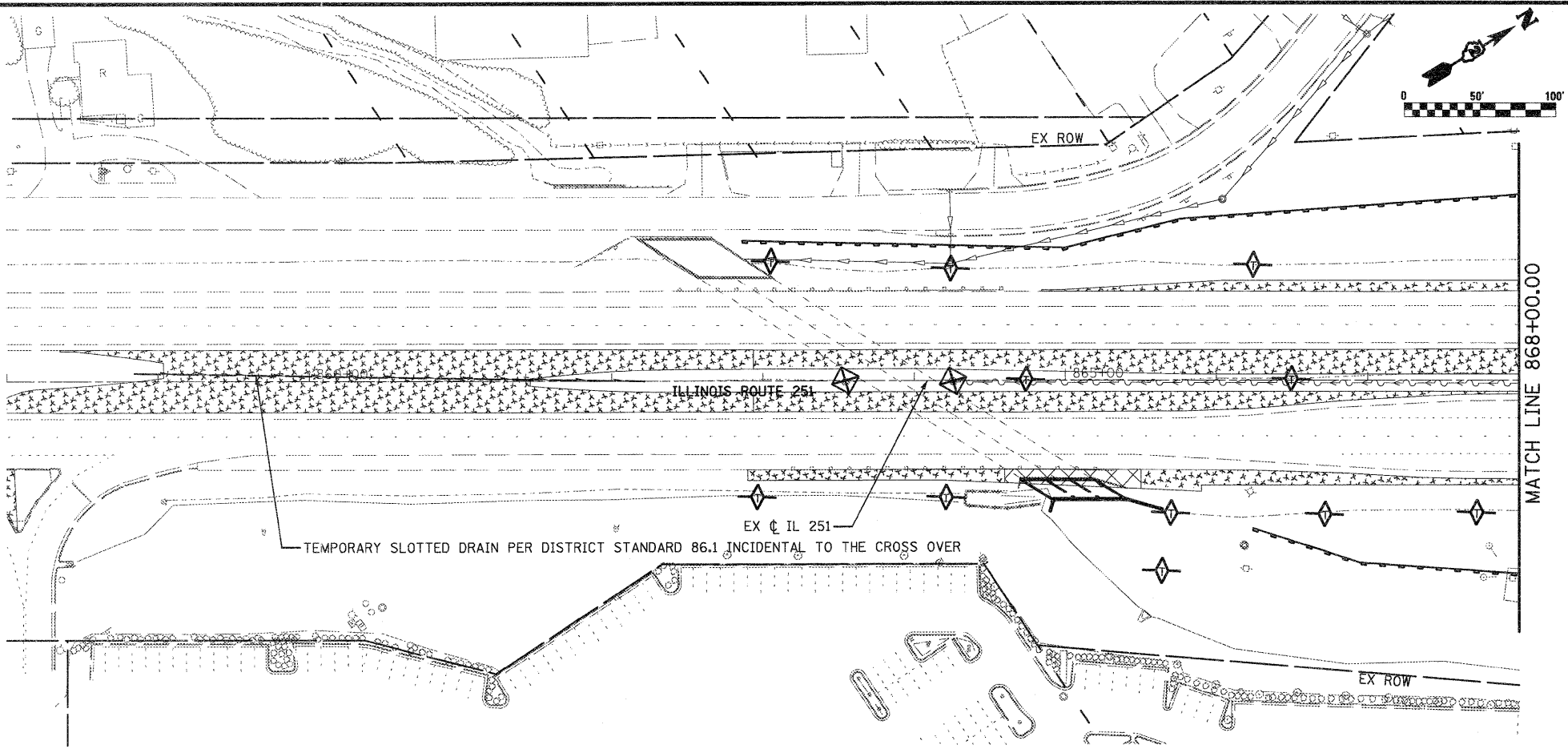
F.A.P. RTE.	SECTION	COUNTY	TOTAL SHEETS	SHEET NO.
303	129K-1	WINNEBAGO	401	179
CONTRACT NO. 64987				
SCALE: SHEET NO. OF SHEETS STA. 1025+50.00 TO STA. 1040+00.00 FED. ROAD DIST. NO. 2 ILLINOIS FED. AID PROJECT				

**LEGEND**

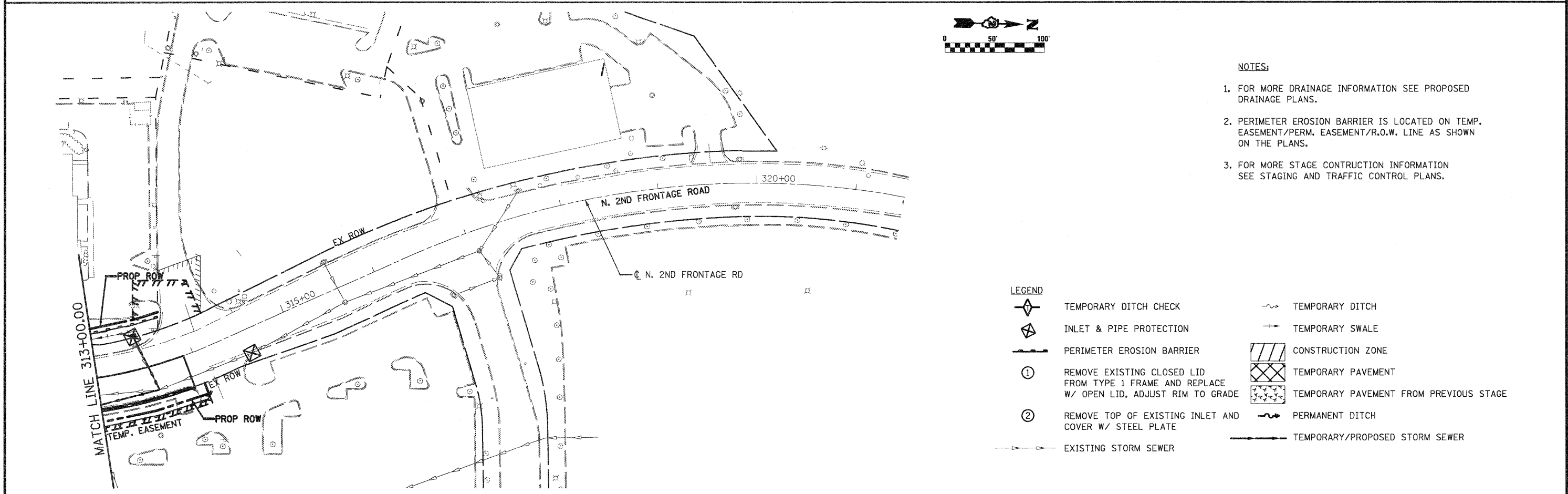
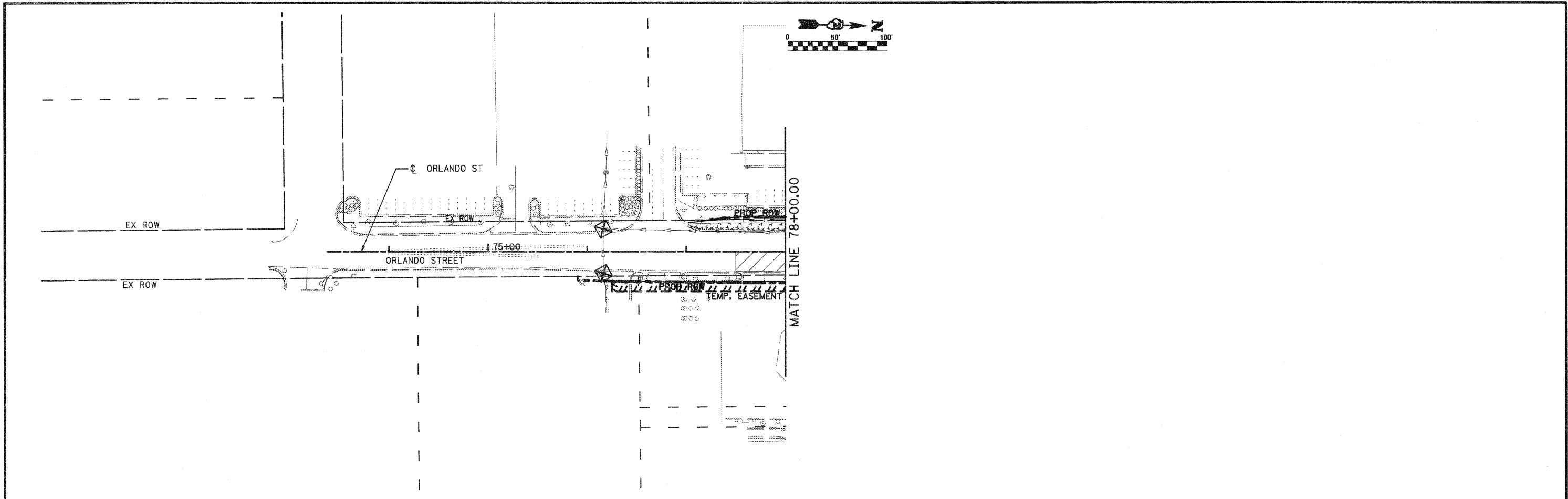
-  TEMPORARY DITCH CHECK
-  INLET & PIPE PROTECTION
-  PERIMETER EROSION BARRIER
-  ① REMOVE EXISTING CLOSED LID FROM TYPE 1 FRAME AND REPLACE W/ OPEN LID, ADJUST RIM TO GRADE
-  ② REMOVE TOP OF EXISTING INLET AND COVER W/ STEEL PLATE
-  EXISTING STORM SEWER
-  TEMPORARY DITCH
-  TEMPORARY SWALE
-  CONSTRUCTION ZONE
-  TEMPORARY PAVEMENT
-  TEMPORARY PAVEMENT FROM PREVIOUS STAGE
-  PERMANENT DITCH
-  TEMPORARY/PROPOSED STORM SEWER

**NOTES:**

1. FOR MORE DRAINAGE INFORMATION SEE PROPOSED DRAINAGE PLANS.
2. PERIMETER EROSION BARRIER IS LOCATED ON TEMP. EASEMENT/PERM. EASEMENT/R.O.W. LINE AS SHOWN ON THE PLANS.
3. FOR MORE STAGE CONSTRUCTION INFORMATION SEE STAGING AND TRAFFIC CONTROL PLANS.



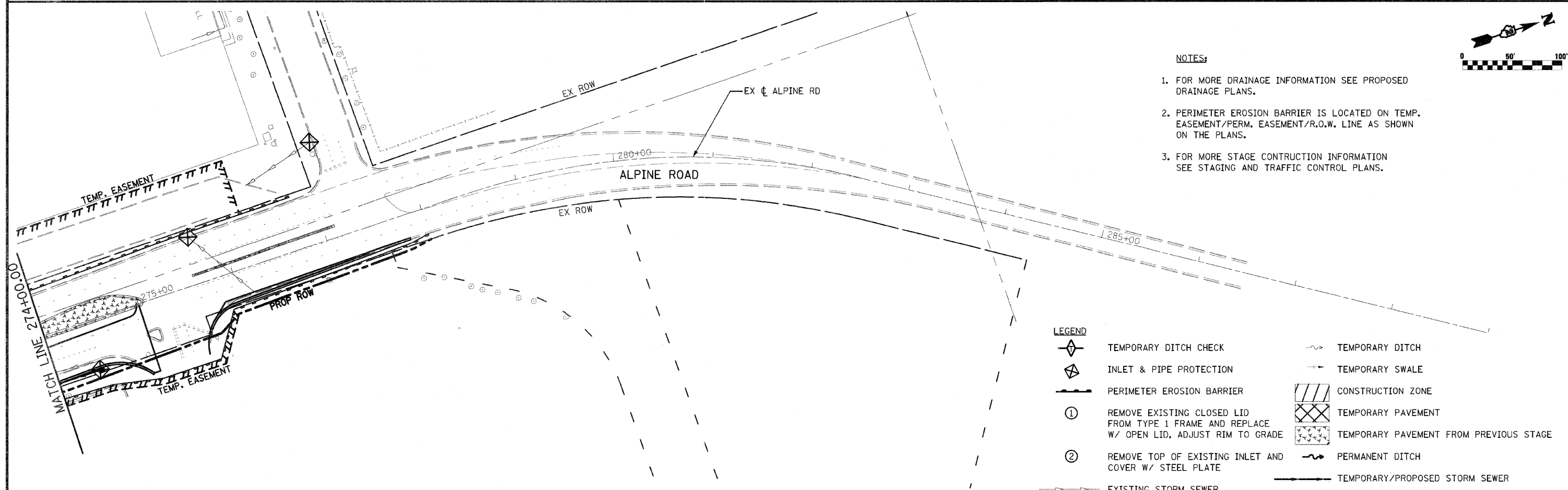

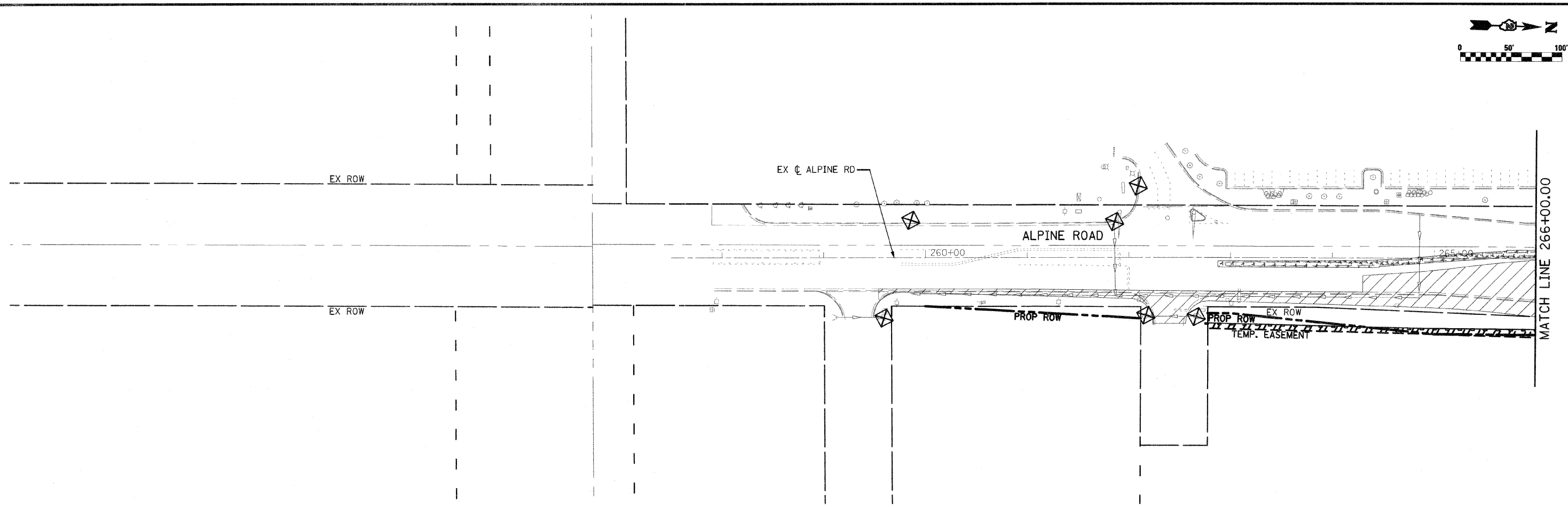
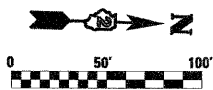
FILE NAME = D264987-shr-eros185.dgn	USER NAME = 3202090971	DESIGNED - LOM	REVISED -	<b>STATE OF ILLINOIS DEPARTMENT OF TRANSPORTATION</b>	<b>STORM WATER POLLUTION PREVENTION PLAN &amp; TEMPORARY DRAINAGE</b>			F.A.P. RTE. 303	SECTION 129K-1	COUNTY WINNEBAGO	TOTAL SHEETS 401	SHEET NO. 180
PLOT SCALE = 100.0000' / IN.		CHECKED - PDK	REVISED -		STAGE 1B 858+00.00 868+00.00			CONTRACT NO. 64987				
PLOT DATE = 1/18/2011		DATE - 01-19-2011	REVISED -		SCALE: SHEET NO. OF SHEETS STA. 875+00.00 TO STA. 889+00.00			FED. ROAD DIST. NO. 2 ILLINOIS FED. AID PROJECT				



- NOTES:**
1. FOR MORE DRAINAGE INFORMATION SEE PROPOSED DRAINAGE PLANS.
  2. PERIMETER EROSION BARRIER IS LOCATED ON TEMP. EASEMENT/PERM. EASEMENT/R.O.W. LINE AS SHOWN ON THE PLANS.
  3. FOR MORE STAGE CONSTRUCTION INFORMATION SEE STAGING AND TRAFFIC CONTROL PLANS.

- LEGEND**
- TEMPORARY DITCH CHECK
  - INLET & PIPE PROTECTION
  - PERIMETER EROSION BARRIER
  - ① REMOVE EXISTING CLOSED LID FROM TYPE 1 FRAME AND REPLACE W/ OPEN LID, ADJUST RIM TO GRADE
  - ② REMOVE TOP OF EXISTING INLET AND COVER W/ STEEL PLATE
  - EXISTING STORM SEWER
  - TEMPORARY DITCH
  - TEMPORARY SWALE
  - CONSTRUCTION ZONE
  - TEMPORARY PAVEMENT
  - TEMPORARY PAVEMENT FROM PREVIOUS STAGE
  - PERMANENT DITCH
  - TEMPORARY/PROPOSED STORM SEWER

FILE NAME = 0264987-ahh-eros1B7.dgn	USER NAME = 3282898971	DESIGNED - LOW	REVISED -	<b>STATE OF ILLINOIS DEPARTMENT OF TRANSPORTATION</b>	<b>STORM WATER POLLUTION PREVENTION PLAN &amp; TEMPORARY DRAINAGE</b>		F.A.P. RTE. 303	SECTION 129K-1	COUNTY WINNEBAGO	TOTAL SHEETS 401	SHEET NO. 181
	PLOT SCALE = 100.0000' / IN.	DRAWN - MD	REVISED -		<b>STAGE 1B</b> STA. 70+50.00 TO STA. 78+00.00		SCALE:	SHEET NO. OF SHEETS	CONTRACT NO. 64987	FED. ROAD DIST. NO. 2 ILLINOIS FED. AID PROJECT	
PLOT DATE = 1/18/2011	CHECKED - PDK	DATE - 01-19-2011	REVISED -	STA. 315+00.00 TO STA. 321+50.00							



- NOTES:**
1. FOR MORE DRAINAGE INFORMATION SEE PROPOSED DRAINAGE PLANS.
  2. PERIMETER EROSION BARRIER IS LOCATED ON TEMP. EASEMENT/PERM. EASEMENT/R.O.W. LINE AS SHOWN ON THE PLANS.
  3. FOR MORE STAGE CONSTRUCTION INFORMATION SEE STAGING AND TRAFFIC CONTROL PLANS.

**LEGEND**

	TEMPORARY DITCH CHECK		TEMPORARY DITCH
	INLET & PIPE PROTECTION		TEMPORARY SWALE
	PERIMETER EROSION BARRIER		CONSTRUCTION ZONE
	REMOVE EXISTING CLOSED LID FROM TYPE 1 FRAME AND REPLACE W/ OPEN LID, ADJUST RIM TO GRADE		TEMPORARY PAVEMENT
	REMOVE TOP OF EXISTING INLET AND COVER W/ STEEL PLATE		TEMPORARY PAVEMENT FROM PREVIOUS STAGE
	EXISTING STORM SEWER		PERMANENT DITCH
			TEMPORARY/PROPOSED STORM SEWER

FILE NAME = 0264987-shh-er-00188.dgn

USER NAME = 3202090971  
 DESIGNED - LOM  
 DRAWN - MD  
 CHECKED - PDK  
 PLOT SCALE = 100.0000' / IN.  
 PLOT DATE = 3/16/2011  
 DATE - 03-16-2011

REVISED -  
 REVISED -  
 REVISED -  
 REVISED -

**STATE OF ILLINOIS  
 DEPARTMENT OF TRANSPORTATION**

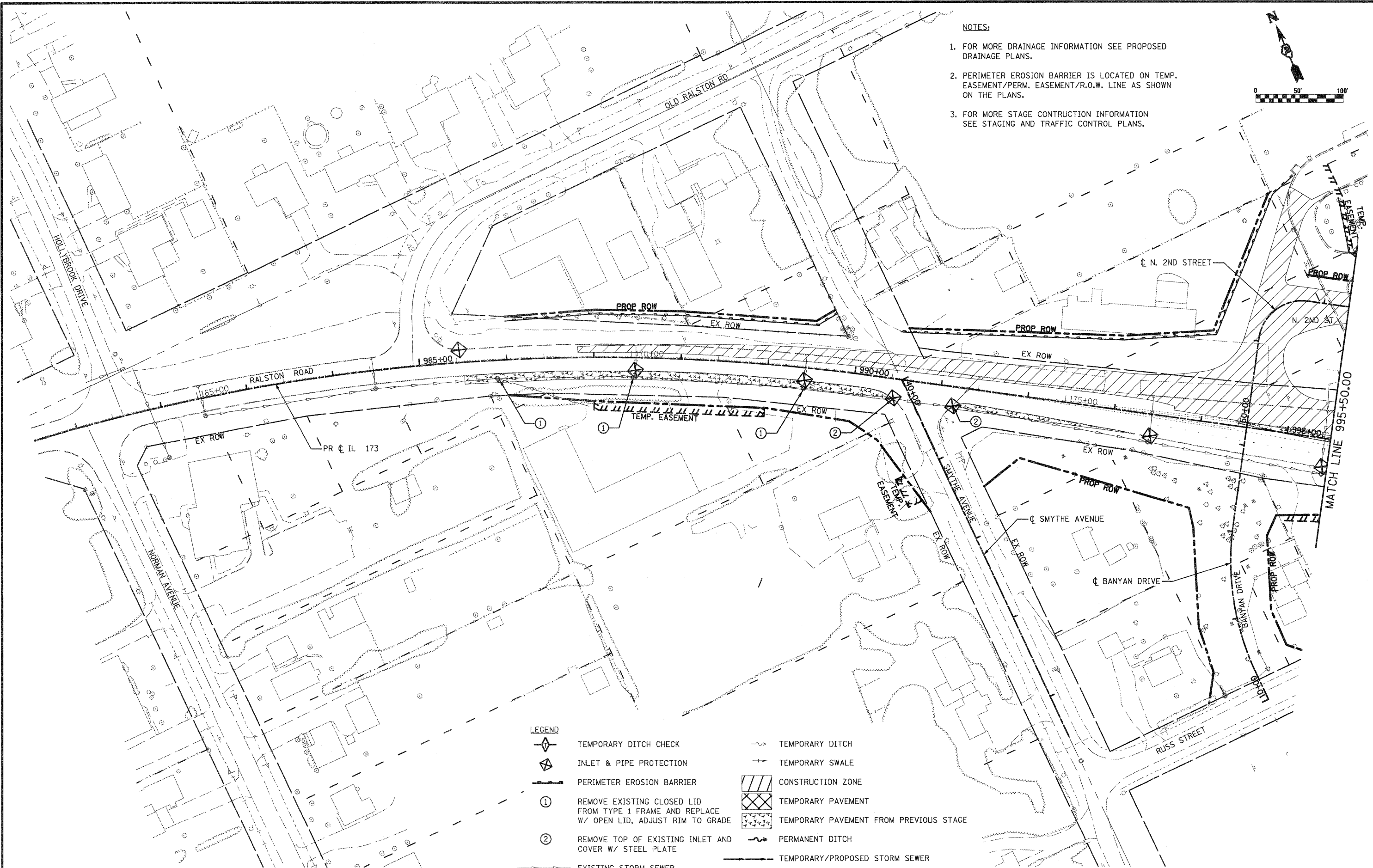
**STORM WATER POLLUTION PREVENTION PLAN  
 & TEMPORARY DRAINAGE  
 STAGE 1B**

SCALE: SHEET NO. OF SHEETS STA. 241+50.00 TO STA. 266+00.00

F.A.P. RTE.	SECTION	COUNTY	TOTAL SHEETS	SHEET NO.
303	129K-1	WINNEBAGO	401	182

CONTRACT NO. 64987  
 FED. ROAD DIST. NO. 2 ILLINOIS FED. AID PROJECT



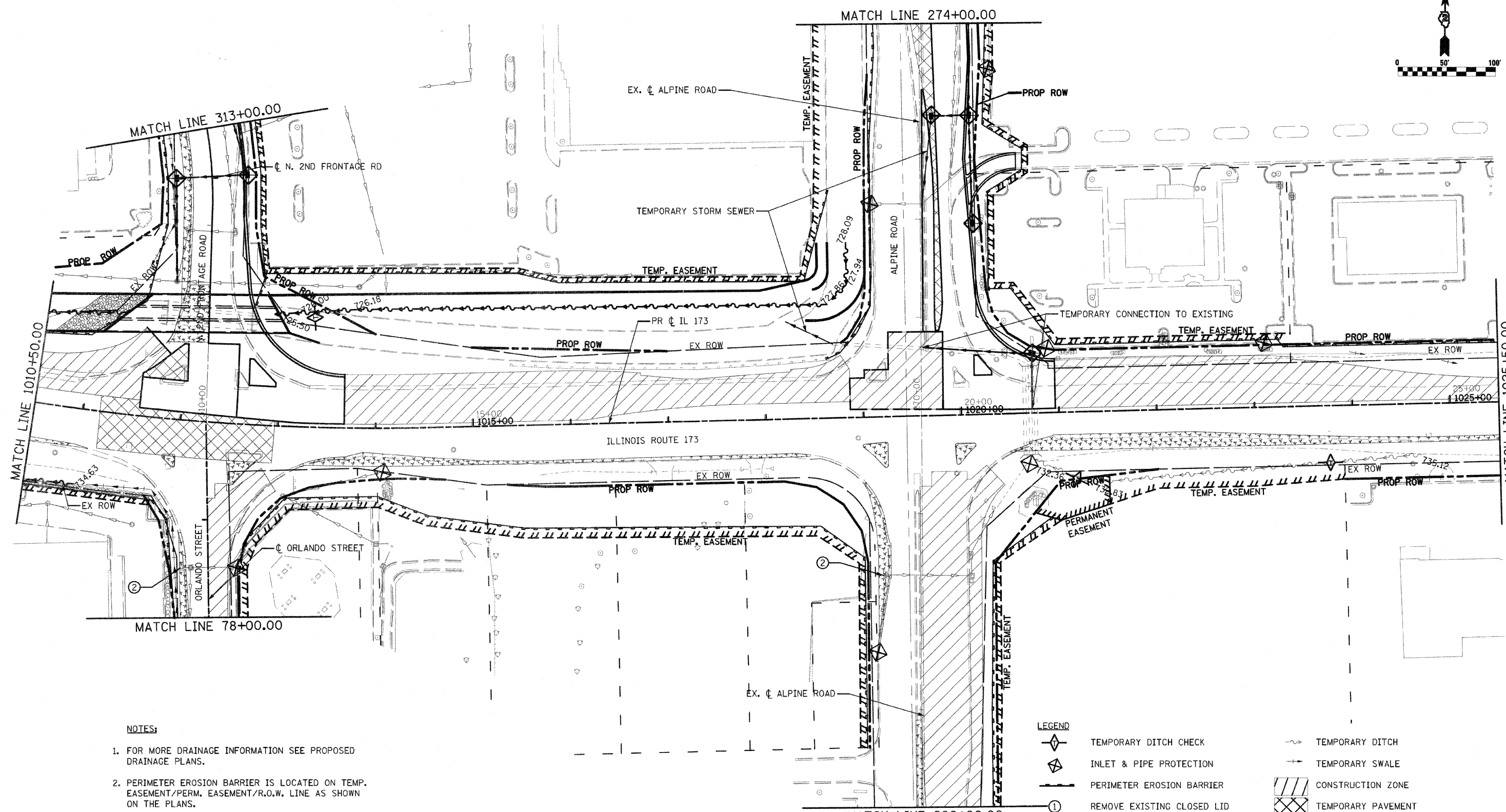
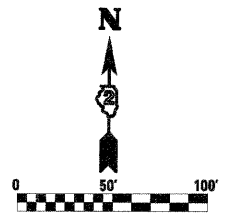


- NOTES:
1. FOR MORE DRAINAGE INFORMATION SEE PROPOSED DRAINAGE PLANS.
  2. PERIMETER EROSION BARRIER IS LOCATED ON TEMP. EASEMENT/PERM. EASEMENT/R.O.W. LINE AS SHOWN ON THE PLANS.
  3. FOR MORE STAGE CONSTRUCTION INFORMATION SEE STAGING AND TRAFFIC CONTROL PLANS.

- LEGEND**
- TEMPORARY DITCH CHECK
  - INLET & PIPE PROTECTION
  - PERIMETER EROSION BARRIER
  - REMOVE EXISTING CLOSED LID FROM TYPE 1 FRAME AND REPLACE W/ OPEN LID, ADJUST RIM TO GRADE
  - REMOVE TOP OF EXISTING INLET AND COVER W/ STEEL PLATE
  - EXISTING STORM SEWER
  - TEMPORARY DITCH
  - TEMPORARY SWALE
  - CONSTRUCTION ZONE
  - TEMPORARY PAVEMENT
  - TEMPORARY PAVEMENT FROM PREVIOUS STAGE
  - PERMANENT DITCH
  - TEMPORARY/PROPOSED STORM SEWER

FILE NAME = D264987-shr-erosion1.dgn	USER NAME = 3202090971	DESIGNED - LOM	REVISED -	<b>STATE OF ILLINOIS DEPARTMENT OF TRANSPORTATION</b>	<b>STORM WATER POLLUTION PREVENTION PLAN &amp; TEMPORARY DRAINAGE STAGE 1C</b>				F.A.P. RTE. 303	SECTION 129K-1	COUNTY WINNEBAGO	TOTAL SHEETS 401	SHEET NO. 183
	PLLOT SCALE = 100,0000' / IN.	CHECKED - PDK	REVISED -		SCALE:	SHEET NO. OF SHEETS	STA. 980+50.00 TO STA. 995+50.00	CONTRACT NO. 64987					
PLLOT DATE = 1/18/2011	DATE - 01-19-2011	REVISED -	REVISED -									FED. ROAD DIST. NO. 2	ILLINOIS FED. AID PROJECT





**NOTES:**

1. FOR MORE DRAINAGE INFORMATION SEE PROPOSED DRAINAGE PLANS.
2. PERIMETER EROSION BARRIER IS LOCATED ON TEMP. EASEMENT/PERM. EASEMENT/R.O.W. LINE AS SHOWN ON THE PLANS.
3. FOR MORE STAGE CONSTRUCTION INFORMATION SEE STAGING AND TRAFFIC CONTROL PLANS.

**LEGEND**

- TEMPORARY DITCH CHECK
- INLET & PIPE PROTECTION
- PERIMETER EROSION BARRIER
- ① REMOVE EXISTING CLOSED LID FROM TYPE 1 FRAME AND REPLACE W/ OPEN LID, ADJUST RIM TO GRADE
- ② REMOVE TOP OF EXISTING INLET AND COVER W/ STEEL PLATE
- EXISTING STORM SEWER
- TEMPORARY DITCH
- TEMPORARY SWALE
- CONSTRUCTION ZONE
- TEMPORARY PAVEMENT
- TEMPORARY PAVEMENT FROM PREVIOUS STAGE
- PERMANENT DITCH
- TEMPORARY/PROPOSED STORM SEWER

FILE NAME = 0264987-shh-arosic3.dgn

USER NAME = 328289871  
 PLOT SCALE = 100.0000' / IN.  
 PLOT DATE = 3/16/2011

DESIGNED - LOM  
 DRAWN - MD  
 CHECKED - PDK  
 DATE - 03-16-2011

REVISED -  
 REVISED -  
 REVISED -  
 REVISED -

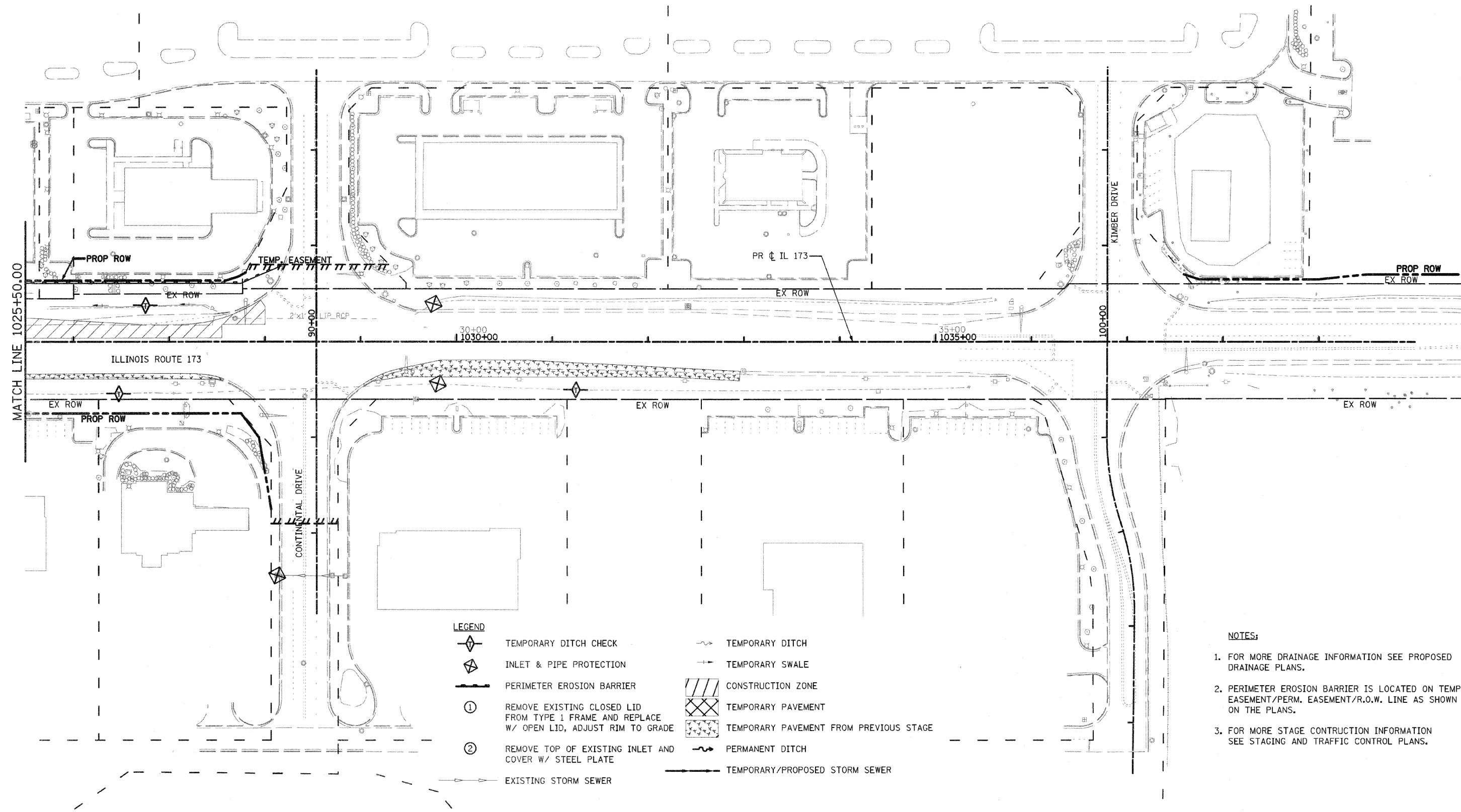
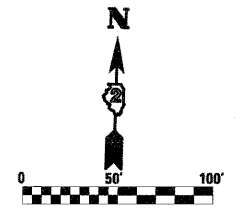
**STATE OF ILLINOIS  
 DEPARTMENT OF TRANSPORTATION**

**STORM WATER POLLUTION PREVENTION PLAN  
 & TEMPORARY DRAINAGE  
 STAGE 1C**

F.A.P. RTE.	SECTION	COUNTY	TOTAL SHEETS	SHEET NO.
303	129K-1	WINNEBAGO	401	185

CONTRACT NO. 64987  
 FED. ROAD DIST. NO. 2 ILLINOIS FED. AID PROJECT

SCALE: SHEET NO. OF SHEETS STA. 1010+50.00 TO STA. 1025+50.00



**LEGEND**

	TEMPORARY DITCH CHECK		TEMPORARY DITCH
	INLET & PIPE PROTECTION		TEMPORARY SWALE
	PERIMETER EROSION BARRIER		CONSTRUCTION ZONE
	REMOVE EXISTING CLOSED LID FROM TYPE 1 FRAME AND REPLACE W/ OPEN LID, ADJUST RIM TO GRADE		TEMPORARY PAVEMENT
	REMOVE TOP OF EXISTING INLET AND COVER W/ STEEL PLATE		TEMPORARY PAVEMENT FROM PREVIOUS STAGE
	EXISTING STORM SEWER		PERMANENT DITCH
	TEMPORARY/PROPOSED STORM SEWER		

- NOTES:**
1. FOR MORE DRAINAGE INFORMATION SEE PROPOSED DRAINAGE PLANS.
  2. PERIMETER EROSION BARRIER IS LOCATED ON TEMP. EASEMENT/PERM. EASEMENT/R.O.W. LINE AS SHOWN ON THE PLANS.
  3. FOR MORE STAGE CONSTRUCTION INFORMATION SEE STAGING AND TRAFFIC CONTROL PLANS.

FILE NAME =  
D264987-ahh-erostC4.dgn

USER NAME = 3202090971  
DESIGNED - LOM  
DRAWN - MD  
CHECKED - PDK  
DATE - 03-16-2011

REVISED -  
REVISED -  
REVISED -  
REVISED -

**STATE OF ILLINOIS  
DEPARTMENT OF TRANSPORTATION**














**STORM WATER POLLUTION PREVENTION PLAN  
& TEMPORARY PAVEMENT  
STAGE 1C**

F.A.P. RTE.	SECTION	COUNTY	TOTAL SHEETS	SHEET NO.
303	129K-1	WINNEBAGO	401	186
CONTRACT NO. 64987				

FED. ROAD DIST. NO. 2 ILLINOIS FED. AID PROJECT

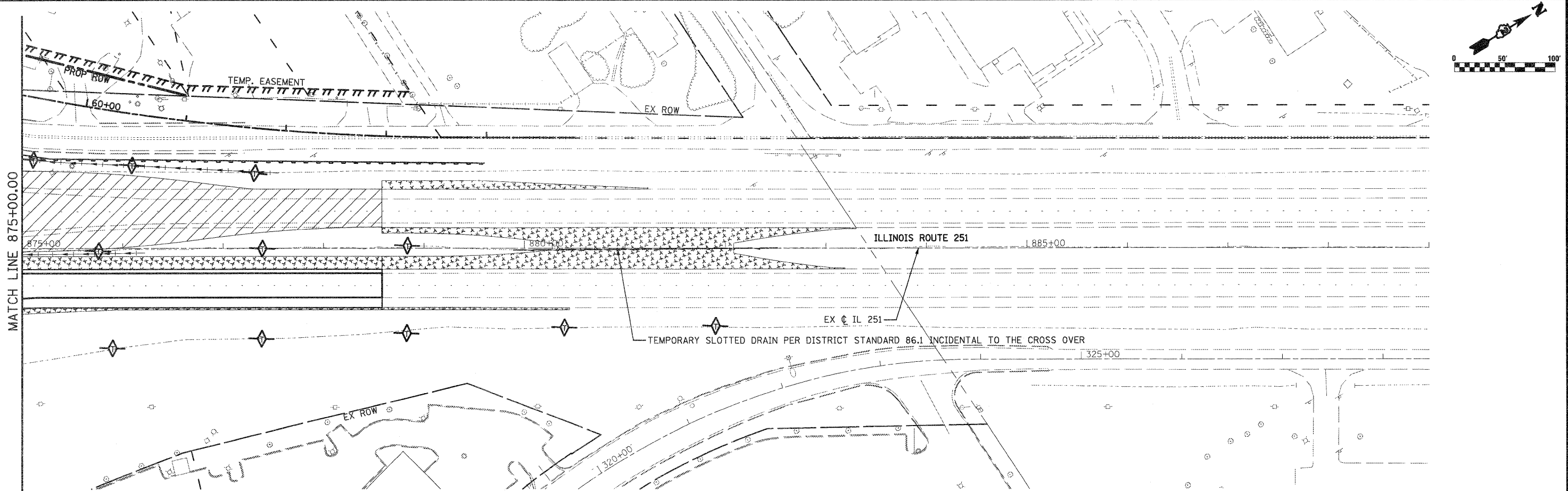
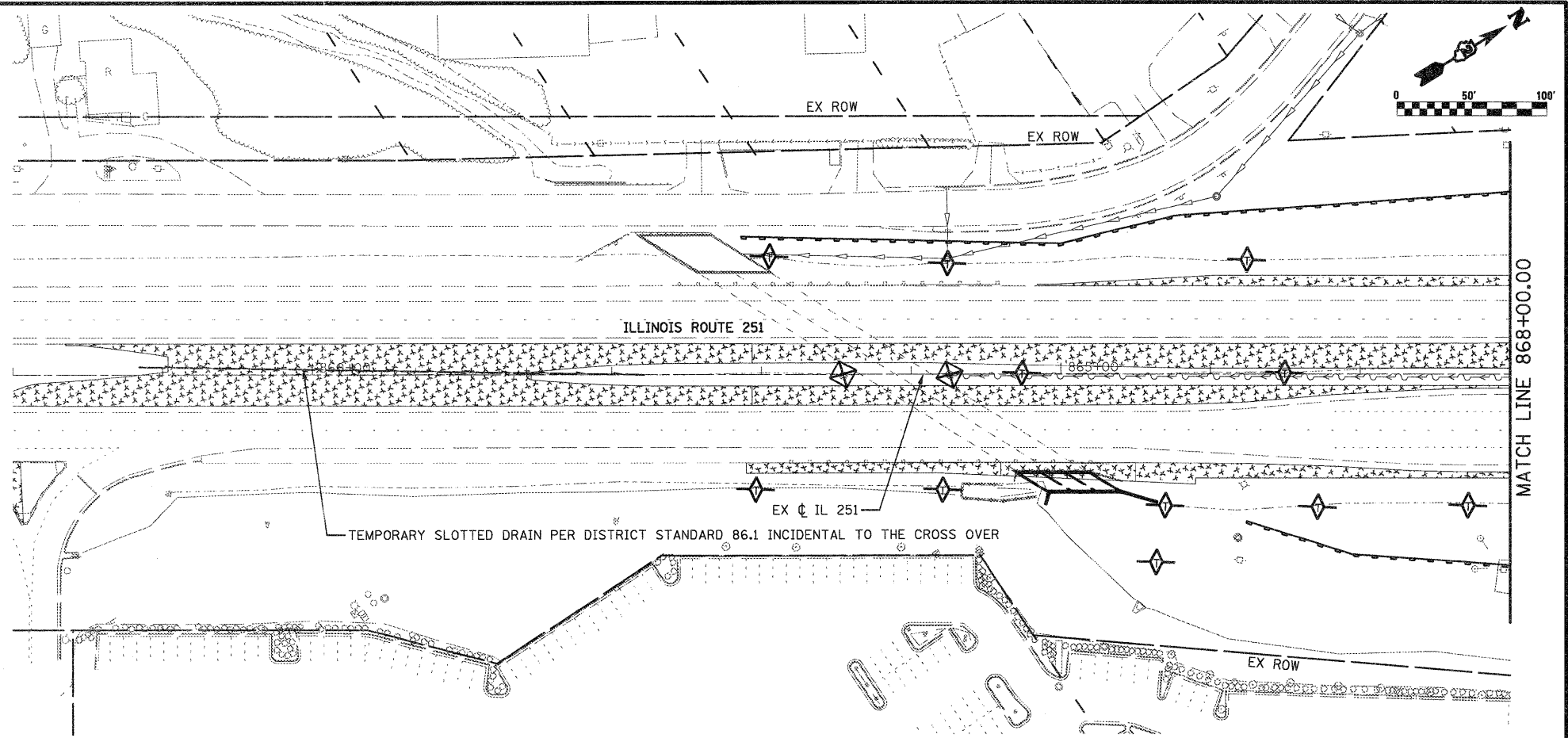
SCALE: SHEET NO. OF SHEETS STA. 1025+50.00 TO STA. 1040+00.00

**LEGEND**

-  TEMPORARY DITCH CHECK
-  INLET & PIPE PROTECTION
-  PERIMETER EROSION BARRIER
-  REMOVE EXISTING CLOSED LID FROM TYPE 1 FRAME AND REPLACE W/ OPEN LID, ADJUST RIM TO GRADE
-  REMOVE TOP OF EXISTING INLET AND COVER W/ STEEL PLATE
-  EXISTING STORM SEWER
-  TEMPORARY DITCH
-  TEMPORARY SWALE
-  CONSTRUCTION ZONE
-  TEMPORARY PAVEMENT
-  TEMPORARY PAVEMENT FROM PREVIOUS STAGE
-  PERMANENT DITCH
-  TEMPORARY/PROPOSED STORM SEWER

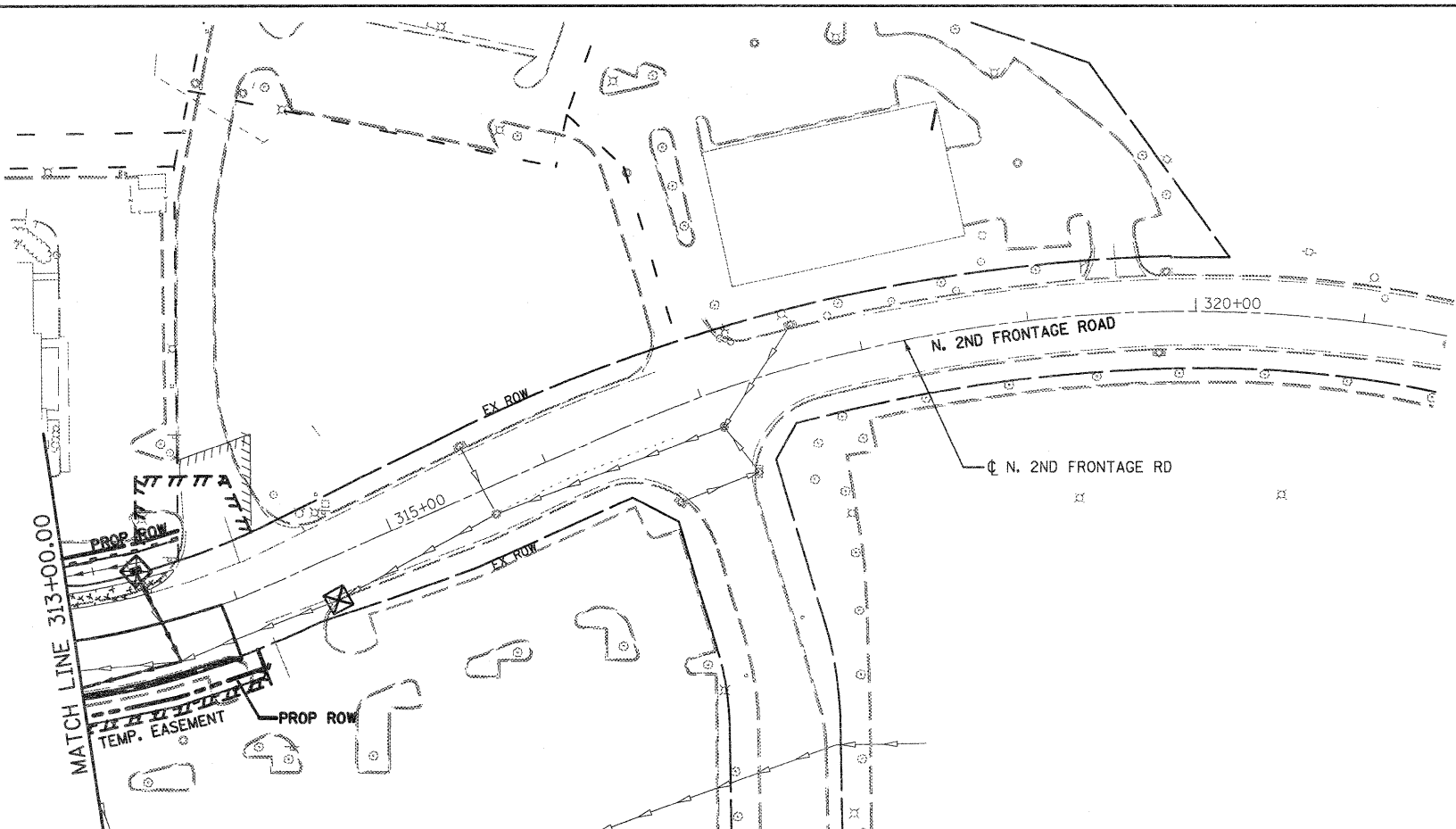

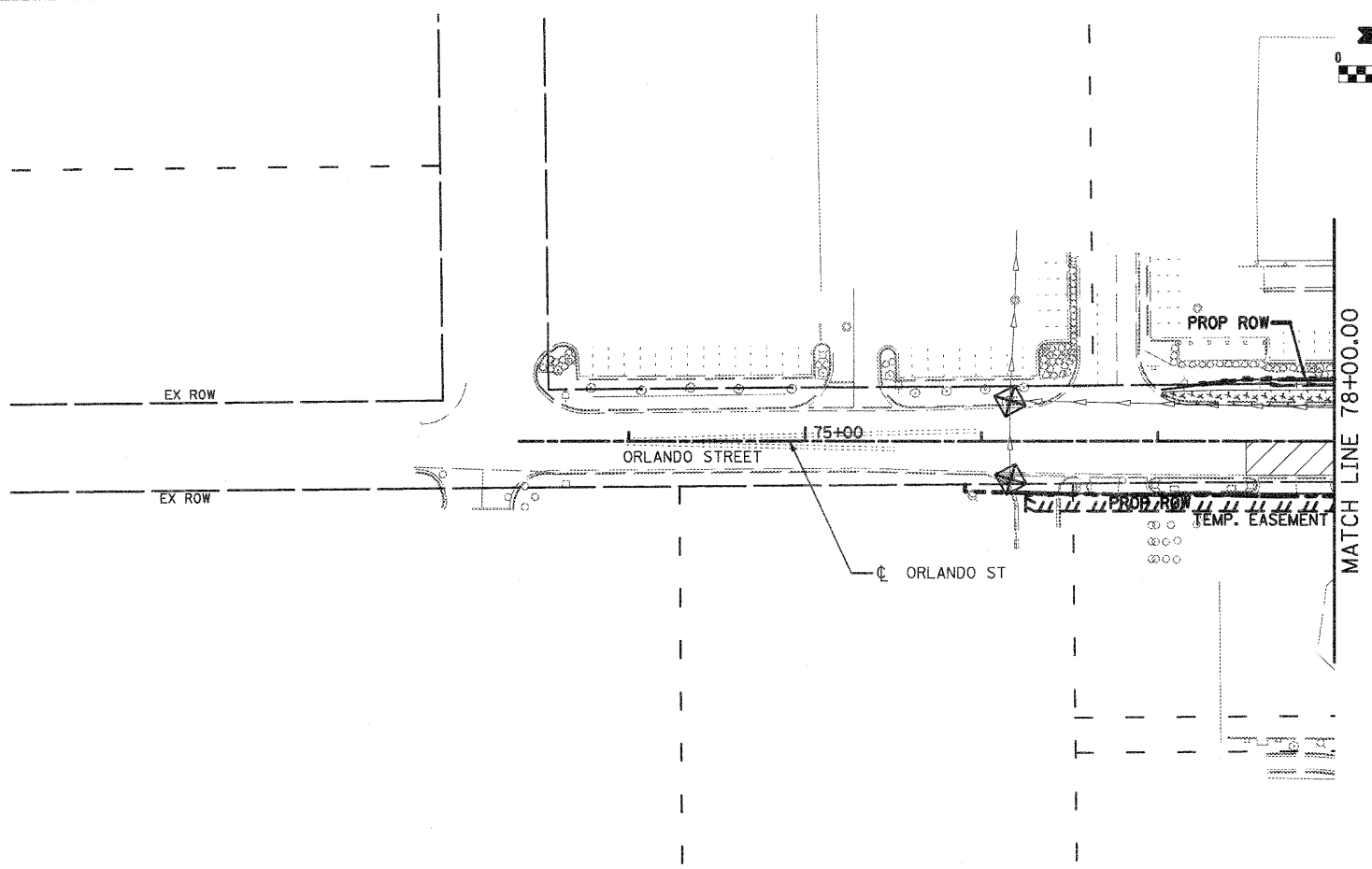
**NOTES:**

1. FOR MORE DRAINAGE INFORMATION SEE PROPOSED DRAINAGE PLANS.
2. PERIMETER EROSION BARRIER IS LOCATED ON TEMP. EASEMENT/PERM. EASEMENT/R.O.W. LINE AS SHOWN ON THE PLANS.
3. FOR MORE STAGE CONSTRUCTION INFORMATION SEE STAGING AND TRAFFIC CONTROL PLANS.



FILE NAME = D264987-sh1-erosalC5.dgn	USER NAME = 3202090971	DESIGNED - LOM	REVISED -	<b>STATE OF ILLINOIS DEPARTMENT OF TRANSPORTATION</b>	<b>STORM WATER POLLUTION PREVENTION PLAN &amp; TEMPORARY DRAINAGE STAGE 1C 858+00.00 868+00.00</b>	F.A.P. RTE. 303	SECTION 129K-1	COUNTY WINNEBAGO	TOTAL SHEETS 401	SHEET NO. 187
PLOT SCALE = 100.0000' / IN.		CHECKED - PDK	REVISED -	SCALE: SHEET NO. OF SHEETS STA. 875+00.00 TO STA. 889+00.00		CONTRACT NO. 64987		FED. ROAD DIST. NO. 2 ILLINOIS FED. AID PROJECT		
PLOT DATE = 1/18/2011		DATE - 01-19-2011	REVISED -							





- NOTES:**
1. FOR MORE DRAINAGE INFORMATION SEE PROPOSED DRAINAGE PLANS.
  2. PERIMETER EROSION BARRIER IS LOCATED ON TEMP. EASEMENT/PERM. EASEMENT/R.O.W. LINE AS SHOWN ON THE PLANS.
  3. FOR MORE STAGE CONSTRUCTION INFORMATION SEE STAGING AND TRAFFIC CONTROL PLANS.

**LEGEND**

	TEMPORARY DITCH CHECK		TEMPORARY DITCH
	INLET & PIPE PROTECTION		TEMPORARY SWALE
	PERIMETER EROSION BARRIER		CONSTRUCTION ZONE
①	REMOVE EXISTING CLOSED LID FROM TYPE 1 FRAME AND REPLACE W/ OPEN LID, ADJUST RIM TO GRADE		TEMPORARY PAVEMENT
②	REMOVE TOP OF EXISTING INLET AND COVER W/ STEEL PLATE		TEMPORARY PAVEMENT FROM PREVIOUS STAGE
	EXISTING STORM SEWER		PERMANENT DITCH
	TEMPORARY/PROPOSED STORM SEWER		

FILE NAME = D264987-sh1-erosalC7.dgn	USER NAME = 3202090971	DESIGNED - LOM	REVISED -
		DRAWN - MD	REVISED -
	PLOT SCALE = 100.0000' / IN.	CHECKED - PDK	REVISED -
	PLOT DATE = 1/10/2011	DATE - 01-19-2011	REVISED -

**STATE OF ILLINOIS  
DEPARTMENT OF TRANSPORTATION**

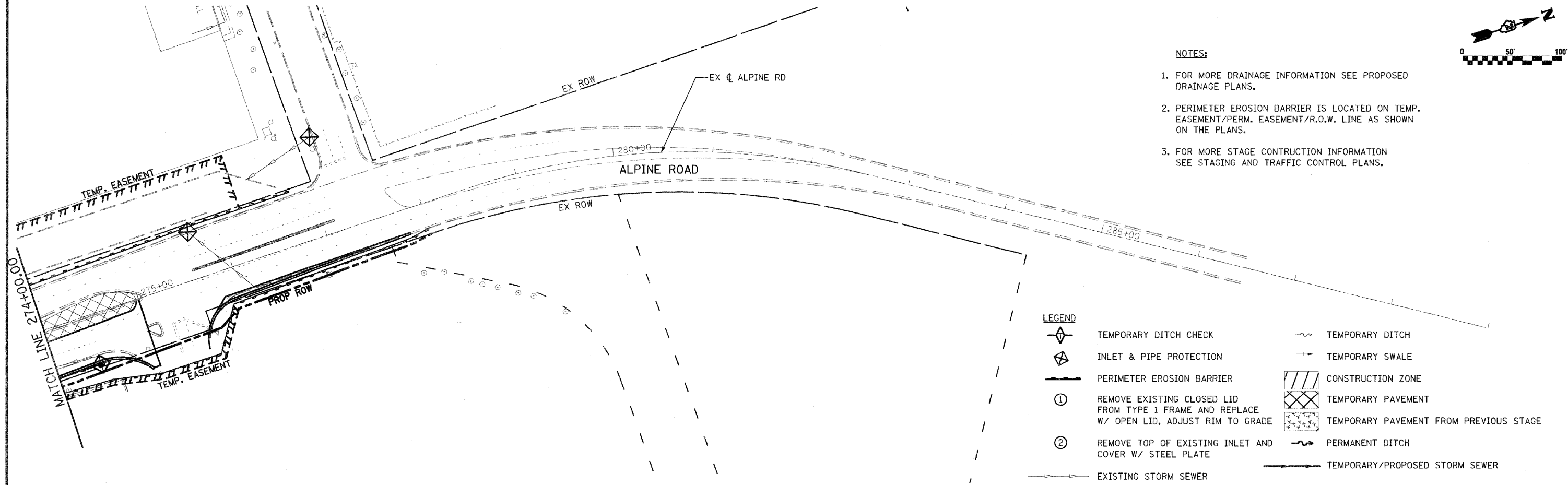

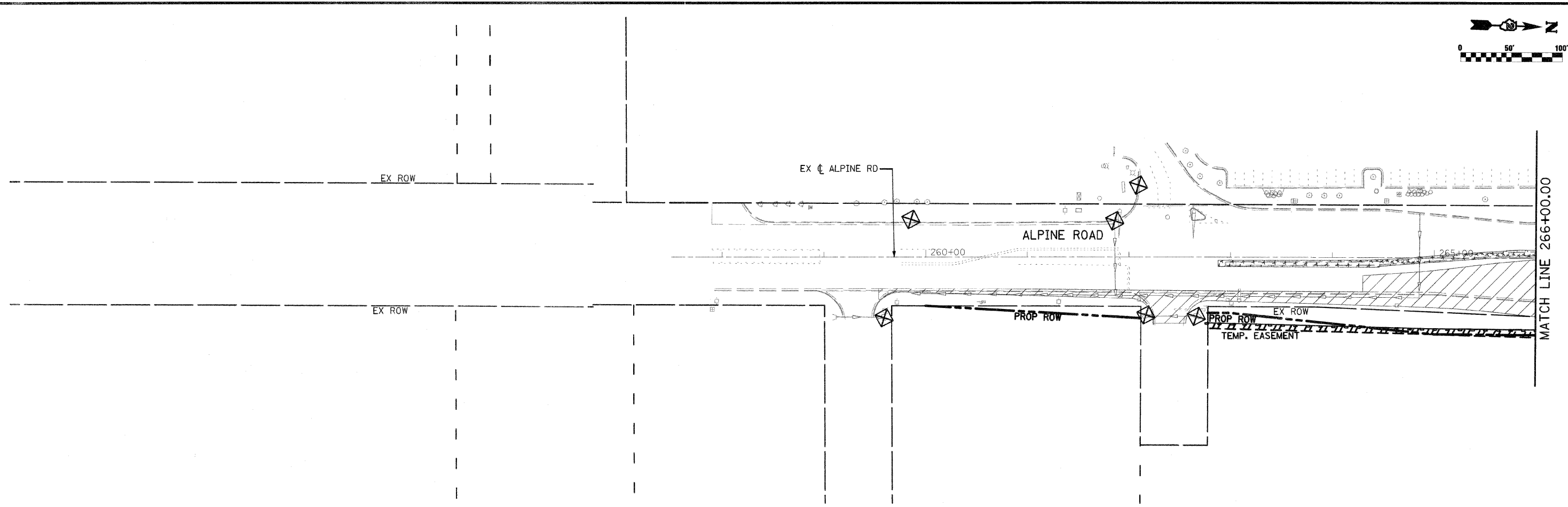
**STORM WATER POLLUTION PREVENTION PLAN  
& TEMPORARY DRAINAGE**

**STAGE 1C STA. 70+50.00 TO STA. 78+00.00**

SCALE: SHEET NO. OF SHEETS STA. 315+00.00 TO STA. 321+50.00

F.A.P. RTE.	SECTION	COUNTY	TOTAL SHEETS	SHEET NO.
303	129K-1	WINNEBAGO	401	188
CONTRACT NO. 64987				

FED. ROAD DIST. NO. 2 ILLINOIS FED. AID PROJECT

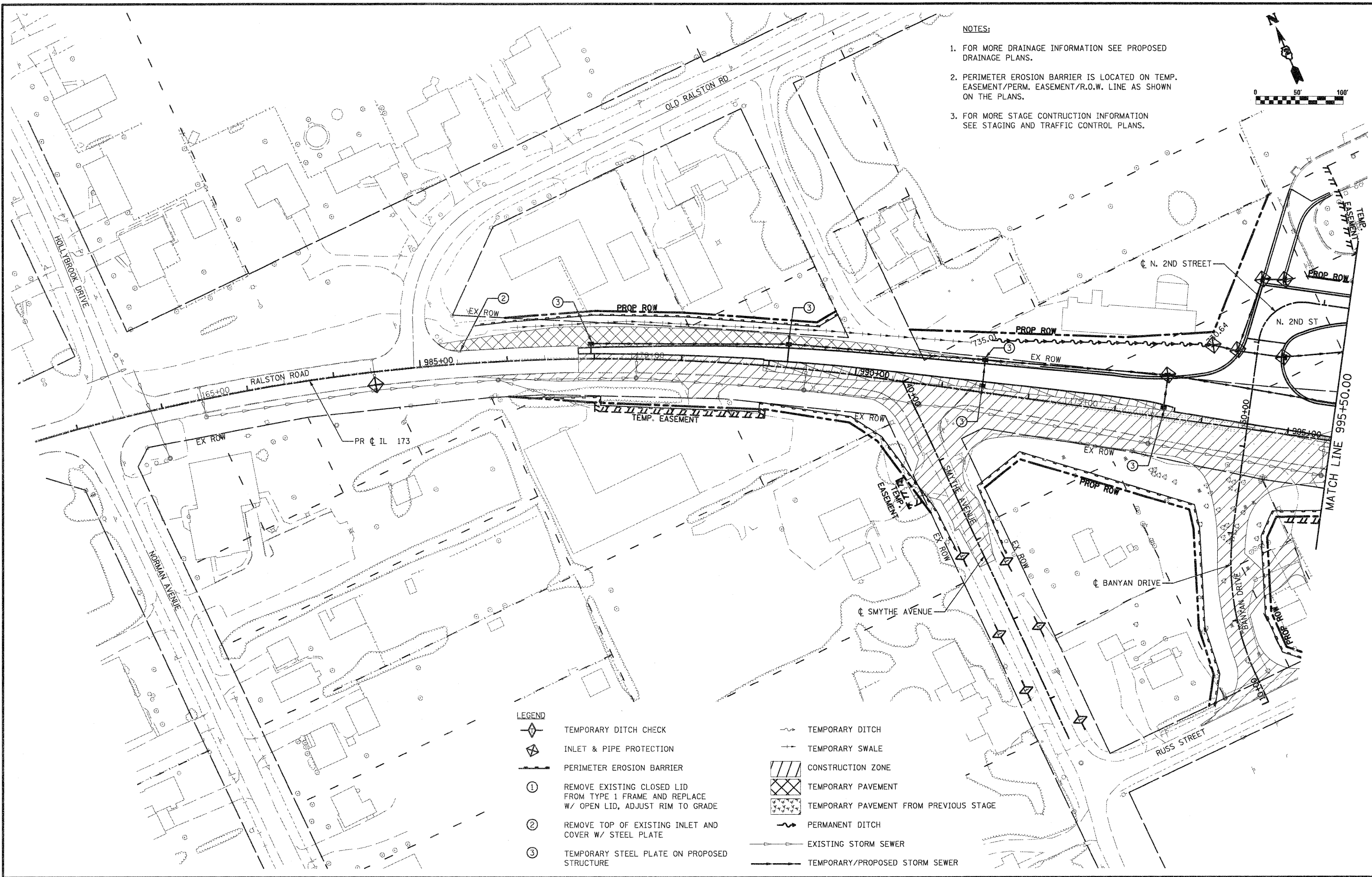


- NOTES:**
1. FOR MORE DRAINAGE INFORMATION SEE PROPOSED DRAINAGE PLANS.
  2. PERIMETER EROSION BARRIER IS LOCATED ON TEMP. EASEMENT/PERM. EASEMENT/R.O.W. LINE AS SHOWN ON THE PLANS.
  3. FOR MORE STAGE CONSTRUCTION INFORMATION SEE STAGING AND TRAFFIC CONTROL PLANS.

**LEGEND**

	TEMPORARY DITCH CHECK		TEMPORARY DITCH
	INLET & PIPE PROTECTION		TEMPORARY SWALE
	PERIMETER EROSION BARRIER		CONSTRUCTION ZONE
①	REMOVE EXISTING CLOSED LID FROM TYPE 1 FRAME AND REPLACE W/ OPEN LID, ADJUST RIM TO GRADE		TEMPORARY PAVEMENT
②	REMOVE TOP OF EXISTING INLET AND COVER W/ STEEL PLATE		TEMPORARY PAVEMENT FROM PREVIOUS STAGE
	EXISTING STORM SEWER		PERMANENT DITCH
	TEMPORARY/PROPOSED STORM SEWER		

FILE NAME = 0264987-shr-aroslCB.dgn	USER NAME = 3202090971	DESIGNED = LOM	REVISOR =	<b>STATE OF ILLINOIS DEPARTMENT OF TRANSPORTATION</b>	<b>STORM WATER POLLUTION PREVENTION PLAN &amp; TEMPORARY DRAINAGE STAGE 1C</b>			F.A.P. RTE. = 303	SECTION = 129K-1	COUNTY = WINNEBAGO	TOTAL SHEETS = 401	SHEET NO. = 189
	PLOT SCALE = 100.0000' / IN.	DRAWN = MD	CHECKED = PDK					DATE = 03-16-2011	SCALE: SHEET NO. OF SHEETS STA. 241+50.00 TO STA. 266+00.00	CONTRACT NO. 64987		FED. ROAD DIST. NO. 2 ILLINOIS FED. AID PROJECT



- NOTES:**
1. FOR MORE DRAINAGE INFORMATION SEE PROPOSED DRAINAGE PLANS.
  2. PERIMETER EROSION BARRIER IS LOCATED ON TEMP. EASEMENT/PERM. EASEMENT/R.O.W. LINE AS SHOWN ON THE PLANS.
  3. FOR MORE STAGE CONSTRUCTION INFORMATION SEE STAGING AND TRAFFIC CONTROL PLANS.

- LEGEND**
- TEMPORARY DITCH CHECK
  - INLET & PIPE PROTECTION
  - PERIMETER EROSION BARRIER
  - REMOVE EXISTING CLOSED LID FROM TYPE 1 FRAME AND REPLACE W/ OPEN LID, ADJUST RIM TO GRADE
  - REMOVE TOP OF EXISTING INLET AND COVER W/ STEEL PLATE
  - TEMPORARY STEEL PLATE ON PROPOSED STRUCTURE
  - TEMPORARY DITCH
  - TEMPORARY SWALE
  - CONSTRUCTION ZONE
  - TEMPORARY PAVEMENT
  - TEMPORARY PAVEMENT FROM PREVIOUS STAGE
  - PERMANENT DITCH
  - EXISTING STORM SEWER
  - TEMPORARY/PROPOSED STORM SEWER

FILE NAME =  
D264987-shr+eros2A1.dgn

USER NAME = 3202090971  
PLOT SCALE = 100.0000' / IN.  
PLOT DATE = 1/18/2011

DESIGNED - LOM  
DRAWN - MD  
CHECKED - PDK  
DATE - 01-19-2011

REVISED -  
REVISED -  
REVISED -  
REVISED -

**STATE OF ILLINOIS  
DEPARTMENT OF TRANSPORTATION**

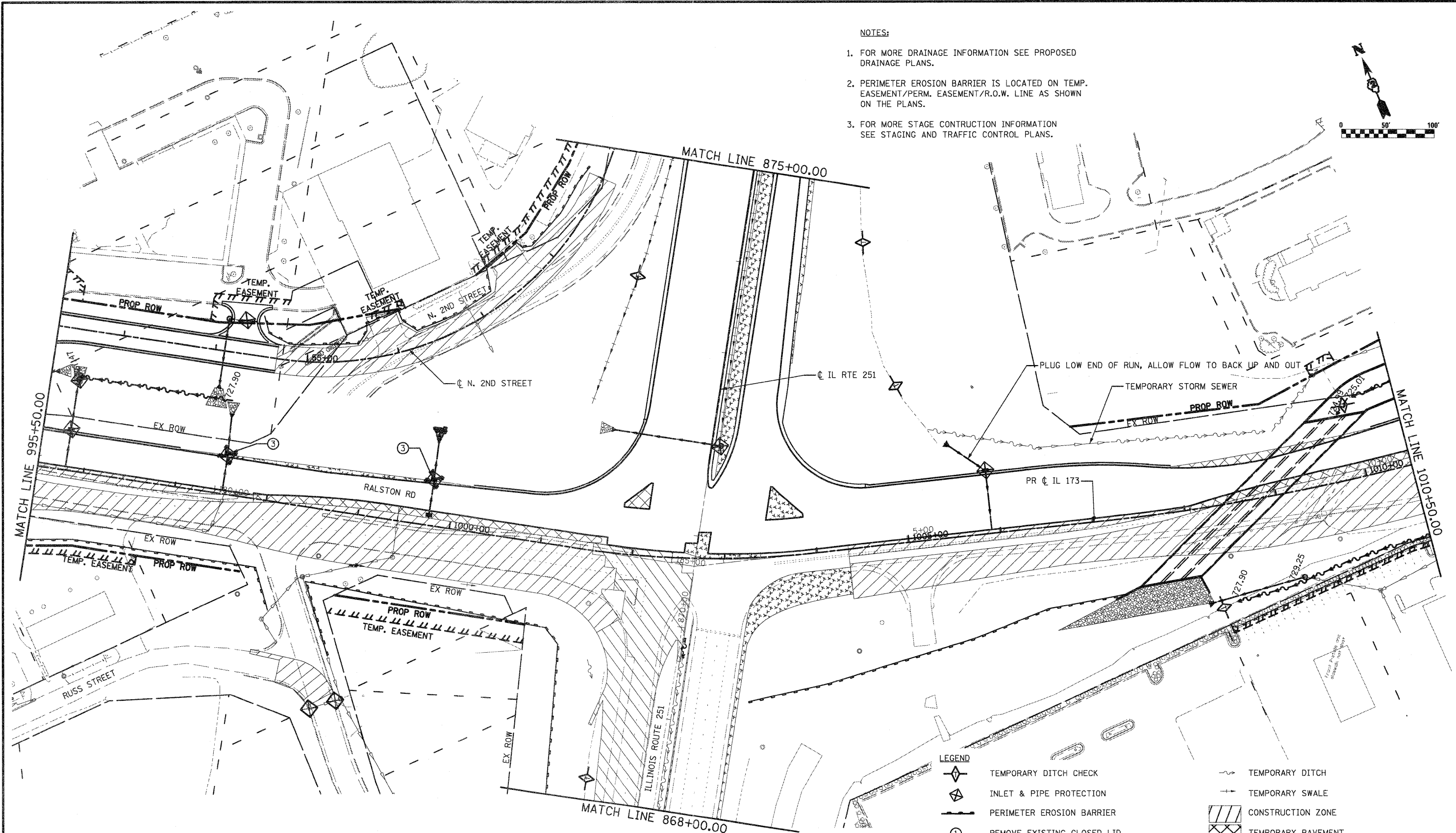
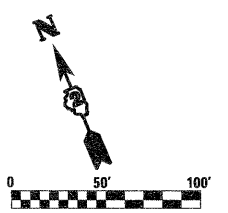
**STORM WATER POLLUTION PREVENTION PLAN  
& TEMPORARY DRAINAGE  
STAGE 2A**

SCALE: SHEET NO. OF SHEETS STA. 980+50.00 TO STA. 995+50.00

F.A.P. RTE.	SECTION	COUNTY	TOTAL SHEETS	SHEET NO.
303	129K-1	WINNEBAGO	401	190
CONTRACT NO. 64987				

FED. ROAD DIST. NO. 2 ILLINOIS FED. AID PROJECT

- NOTES:
1. FOR MORE DRAINAGE INFORMATION SEE PROPOSED DRAINAGE PLANS.
  2. PERIMETER EROSION BARRIER IS LOCATED ON TEMP. EASEMENT/PERM. EASEMENT/R.O.W. LINE AS SHOWN ON THE PLANS.
  3. FOR MORE STAGE CONSTRUCTION INFORMATION SEE STAGING AND TRAFFIC CONTROL PLANS.



- LEGEND**
- TEMPORARY DITCH CHECK
  - INLET & PIPE PROTECTION
  - PERIMETER EROSION BARRIER
  - REMOVE EXISTING CLOSED LID FROM TYPE 1 FRAME AND REPLACE W/ OPEN LID, ADJUST RIM TO GRADE
  - REMOVE TOP OF EXISTING INLET AND COVER W/ STEEL PLATE
  - TEMPORARY STEEL PLATE ON PROPOSED STRUCTURE
  - TEMPORARY DITCH
  - TEMPORARY SWALE
  - CONSTRUCTION ZONE
  - TEMPORARY PAVEMENT
  - TEMPORARY PAVEMENT FROM PREVIOUS STAGE
  - PERMANENT DITCH
  - EXISTING STORM SEWER
  - TEMPORARY/PROPOSED STORM SEWER

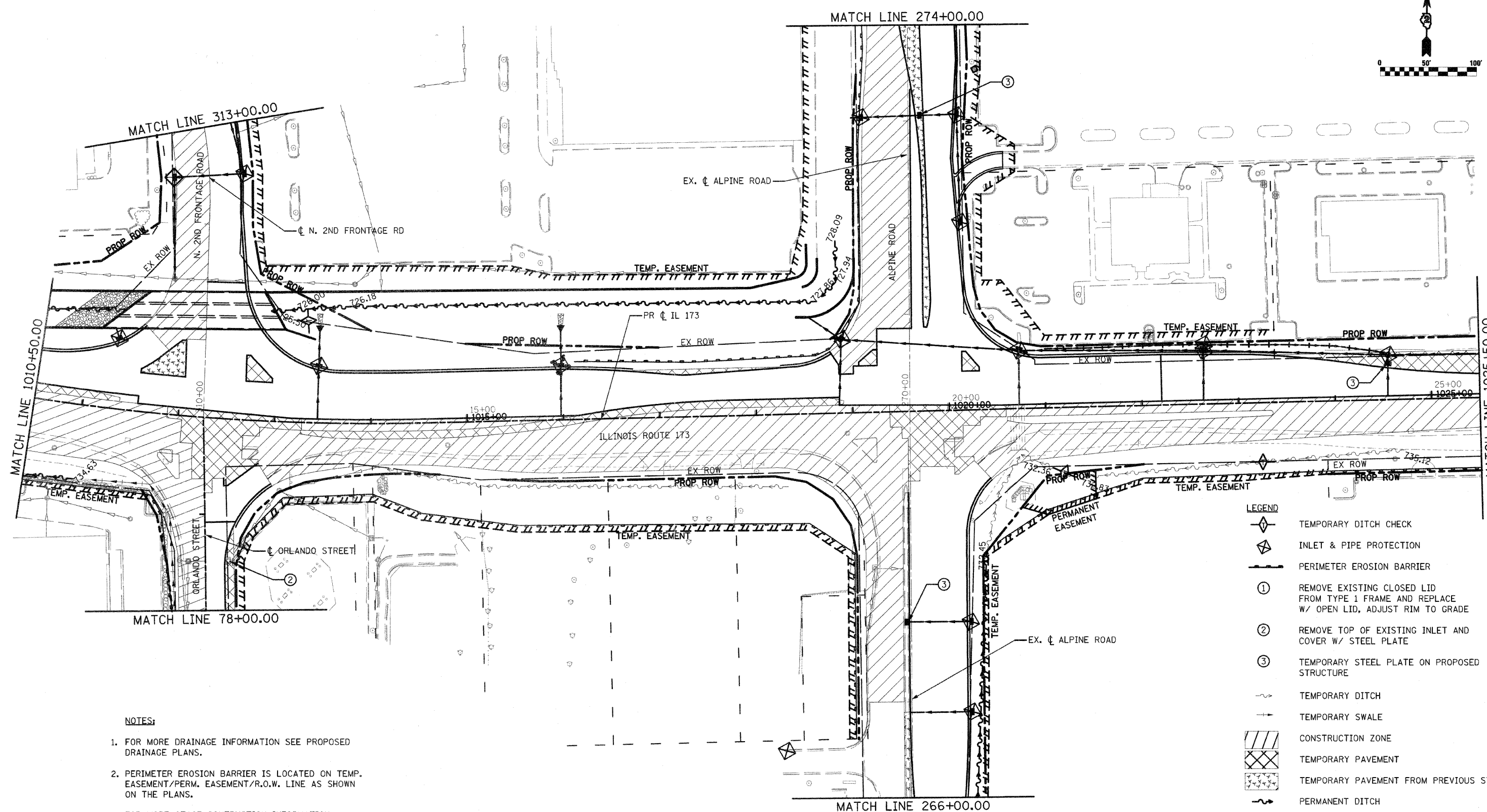
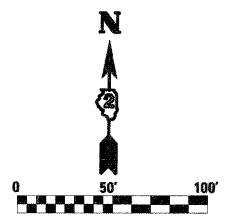
FILE NAME = D264987-ah-eros2A2.dgn	USER NAME = 3282090971	DESIGNED - LOM	REVISED -
		DRAWN - MD	REVISED -
	PLOT SCALE = 1/80,000" / IN.	CHECKED - PDK	REVISED -
	PLOT DATE = 1/18/2011	DATE - 01-19-2011	REVISED -

**STATE OF ILLINOIS  
DEPARTMENT OF TRANSPORTATION**

**STORM WATER POLLUTION PREVENTION PLAN  
& TEMPORARY DRAINAGE  
STAGE 2A**

F.A.P. RTE. 303	SECTION 129K-1	COUNTY WINNEBAGO	TOTAL SHEETS 401	SHEET NO. 191
CONTRACT NO. 64987				

SCALE: SHEET NO. OF SHEETS STA. 995+50.00 TO STA. 1010+50.00 FED. ROAD DIST. NO. 2 ILLINOIS FED. AID PROJECT



**NOTES:**

1. FOR MORE DRAINAGE INFORMATION SEE PROPOSED DRAINAGE PLANS.
2. PERIMETER EROSION BARRIER IS LOCATED ON TEMP. EASEMENT/PERM. EASEMENT/R.O.W. LINE AS SHOWN ON THE PLANS.
3. FOR MORE STAGE CONSTRUCTION INFORMATION SEE STAGING AND TRAFFIC CONTROL PLANS.

**LEGEND**

- TEMPORARY DITCH CHECK
- INLET & PIPE PROTECTION
- PERIMETER EROSION BARRIER
- REMOVE EXISTING CLOSED LID FROM TYPE 1 FRAME AND REPLACE W/ OPEN LID, ADJUST RIM TO GRADE
- REMOVE TOP OF EXISTING INLET AND COVER W/ STEEL PLATE
- TEMPORARY STEEL PLATE ON PROPOSED STRUCTURE
- TEMPORARY DITCH
- TEMPORARY SWALE
- CONSTRUCTION ZONE
- TEMPORARY PAVEMENT
- TEMPORARY PAVEMENT FROM PREVIOUS STAGE
- PERMANENT DITCH
- EXISTING STORM SEWER
- TEMPORARY/PROPOSED STORM SEWER

FILE NAME = 0264987-shr-er-os2A3.dgn

USER NAME = 3282290971  
 PLOT SCALE = 100.0000' / IN.  
 PLOT DATE = 3/16/2011

DESIGNED - LOM  
 DRAWN - MD  
 CHECKED - PDK  
 DATE - 03-16-2011

REVISED -  
 REVISED -  
 REVISED -  
 REVISED -

**STATE OF ILLINOIS  
 DEPARTMENT OF TRANSPORTATION**

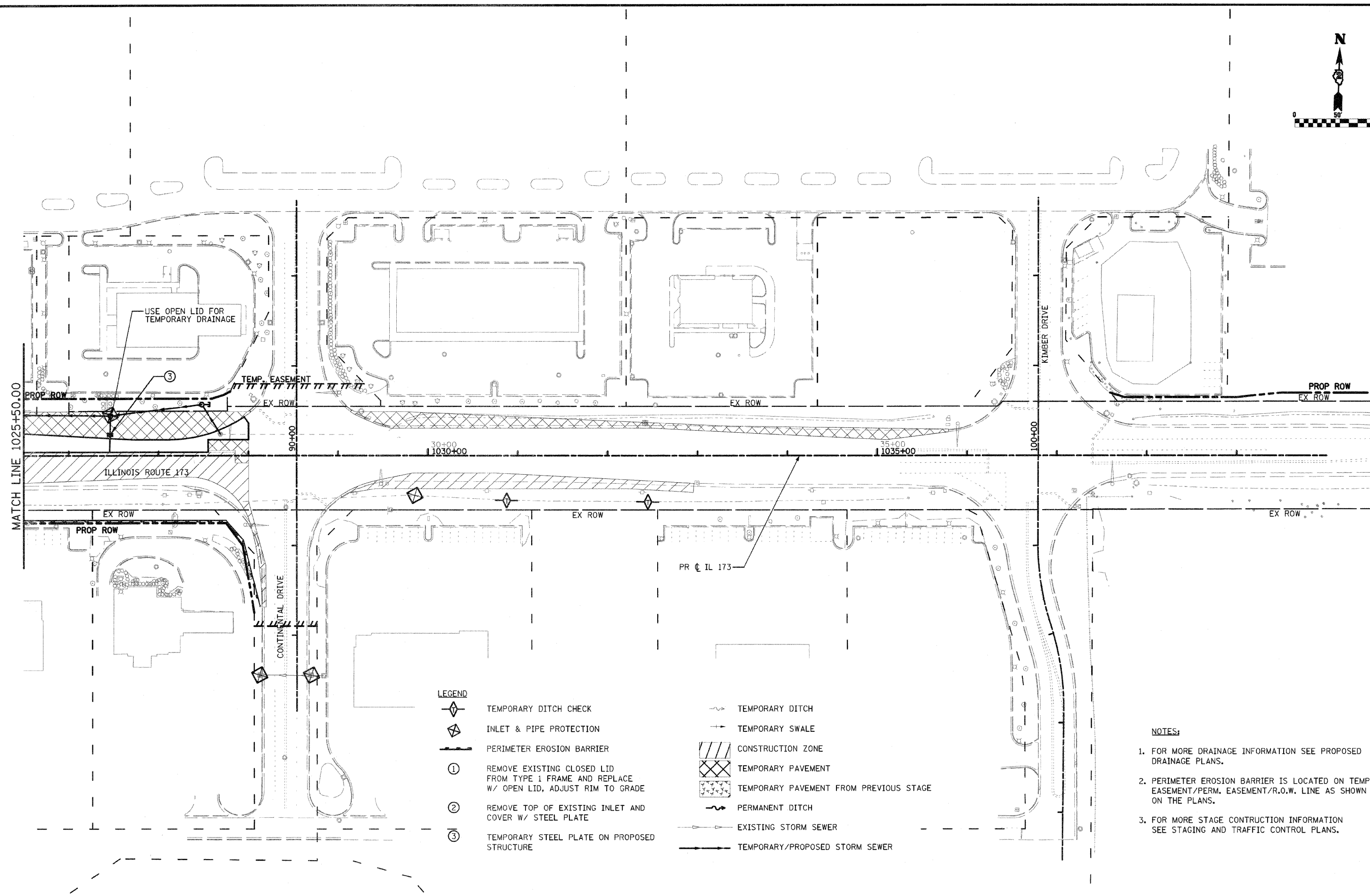
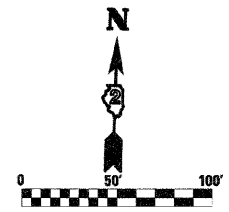
**STORM WATER POLLUTION PREVENTION PLAN  
 & TEMPORARY DRAINAGE  
 STAGE 2A**

SCALE: SHEET NO. OF SHEETS STA. 1010+50.00 TO STA. 1025+50.00















F.A.P. RTE.	SECTION	COUNTY	TOTAL SHEETS	SHEET NO.
303	129K-1	WINNEBAGO	401	192
CONTRACT NO. 64987				

FED. ROAD DIST. NO. 2 ILLINOIS FED. AID PROJECT





**LEGEND**

-  TEMPORARY DITCH CHECK
-  INLET & PIPE PROTECTION
-  PERIMETER EROSION BARRIER
-  REMOVE EXISTING CLOSED LID FROM TYPE 1 FRAME AND REPLACE W/ OPEN LID, ADJUST RIM TO GRADE
-  REMOVE TOP OF EXISTING INLET AND COVER W/ STEEL PLATE
-  TEMPORARY STEEL PLATE ON PROPOSED STRUCTURE
-  TEMPORARY DITCH
-  TEMPORARY SWALE
-  CONSTRUCTION ZONE
-  TEMPORARY PAVEMENT
-  TEMPORARY PAVEMENT FROM PREVIOUS STAGE
-  PERMANENT DITCH
-  EXISTING STORM SEWER
-  TEMPORARY/PROPOSED STORM SEWER

**NOTES:**

1. FOR MORE DRAINAGE INFORMATION SEE PROPOSED DRAINAGE PLANS.
2. PERIMETER EROSION BARRIER IS LOCATED ON TEMP. EASEMENT/PERM. EASEMENT/R.O.W. LINE AS SHOWN ON THE PLANS.
3. FOR MORE STAGE CONSTRUCTION INFORMATION SEE STAGING AND TRAFFIC CONTROL PLANS.

FILE NAME =  
D264987-ah-er-os2/4.dgn

USER NAME = 3282898771  
PLOT SCALE = 1/8" = 100'-0"  
PLOT DATE = 3/16/2011

DESIGNED - LOM  
DRAWN - MD  
CHECKED - PDK  
DATE - 03-16-2011












REVISED -  
REVISED -  
REVISED -  
REVISED -

**STATE OF ILLINOIS  
DEPARTMENT OF TRANSPORTATION**

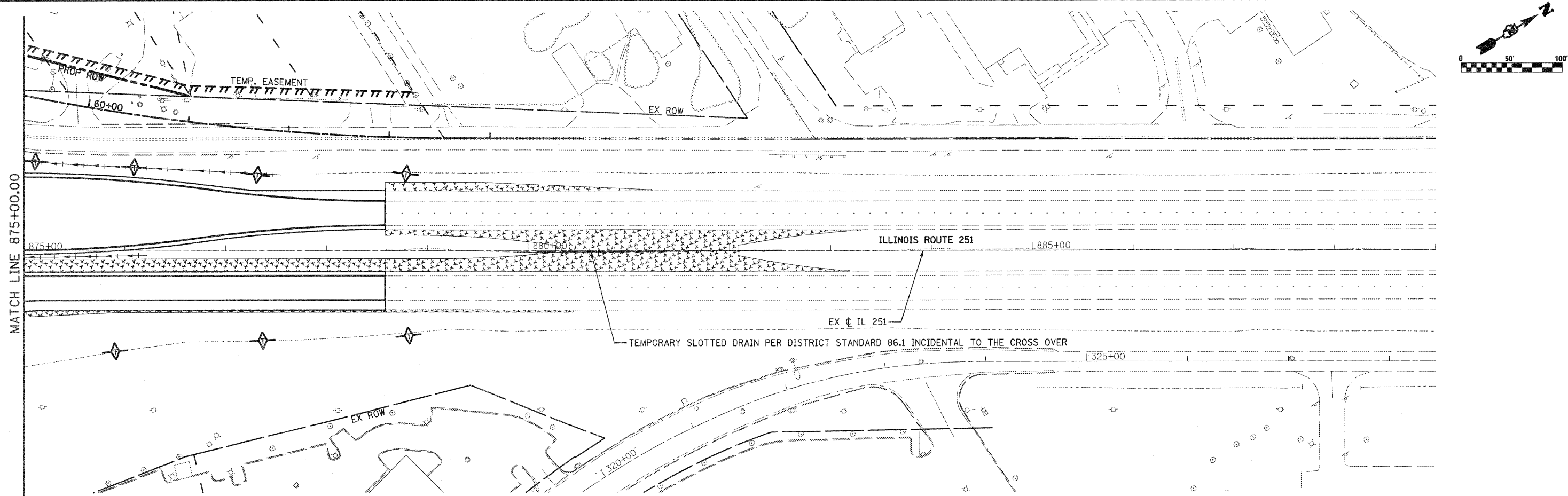
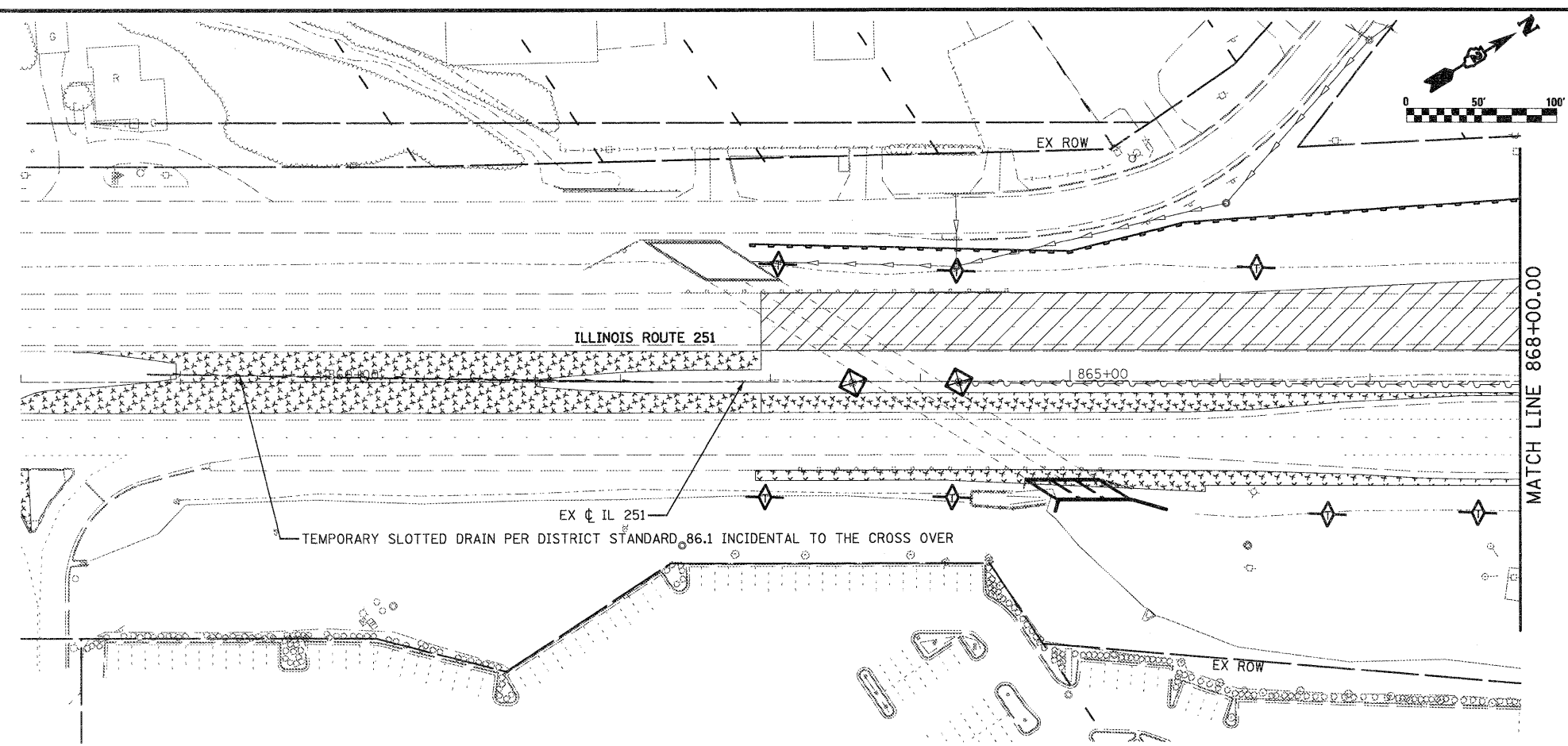
**STORM WATER POLLUTION PREVENTION PLAN  
& TEMPORARY DRAINAGE  
STAGE 2A**

F.A.P. RTE.	SECTION	COUNTY	TOTAL SHEETS	SHEET NO.
303	129K-1	WINNEBAGO	401	193
CONTRACT NO. 64987				

SCALE: SHEET NO. OF SHEETS STA. 1025+50.00 TO STA. 1040+00.00  
FED. ROAD DIST. NO. 2 ILLINOIS FED. AID PROJECT

- LEGEND**
-  TEMPORARY DITCH CHECK
  -  INLET & PIPE PROTECTION
  -  PERIMETER EROSION BARRIER
  - ① REMOVE EXISTING CLOSED LID FROM TYPE 1 FRAME AND REPLACE W/ OPEN LID, ADJUST RIM TO GRADE
  - ② REMOVE TOP OF EXISTING INLET AND COVER W/ STEEL PLATE
  - ③ TEMPORARY STEEL PLATE ON PROPOSED STRUCTURE
  -  TEMPORARY DITCH
  -  TEMPORARY SWALE
  -  CONSTRUCTION ZONE
  -  TEMPORARY PAVEMENT
  -  TEMPORARY PAVEMENT FROM PREVIOUS STAGE
  -  PERMANENT DITCH
  -  EXISTING STORM SEWER
  -  TEMPORARY/PROPOSED STORM SEWER

- NOTES:**
1. FOR MORE DRAINAGE INFORMATION SEE PROPOSED DRAINAGE PLANS.
  2. PERIMETER EROSION BARRIER IS LOCATED ON TEMP. EASEMENT/PERM. EASEMENT/R.O.W. LINE AS SHOWN ON THE PLANS.
  3. FOR MORE STAGE CONSTRUCTION INFORMATION SEE STAGING AND TRAFFIC CONTROL PLANS.



FILE NAME =  
D264987-shr-eros2A5.dgn

USER NAME = 3282898971  
PLOT SCALE = 1/8" = 100.0000' / IN.  
PLOT DATE = 1/18/2011

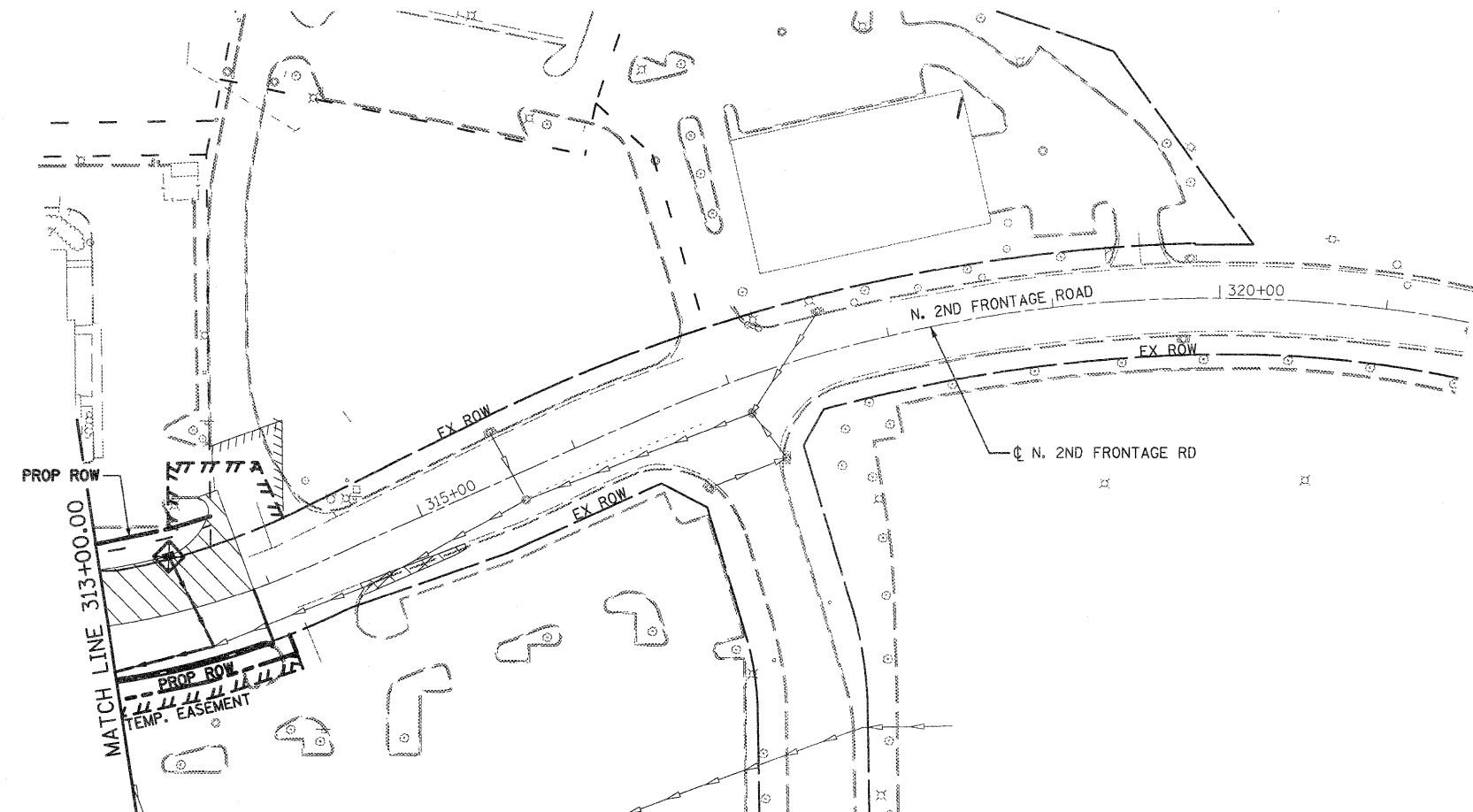
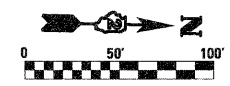
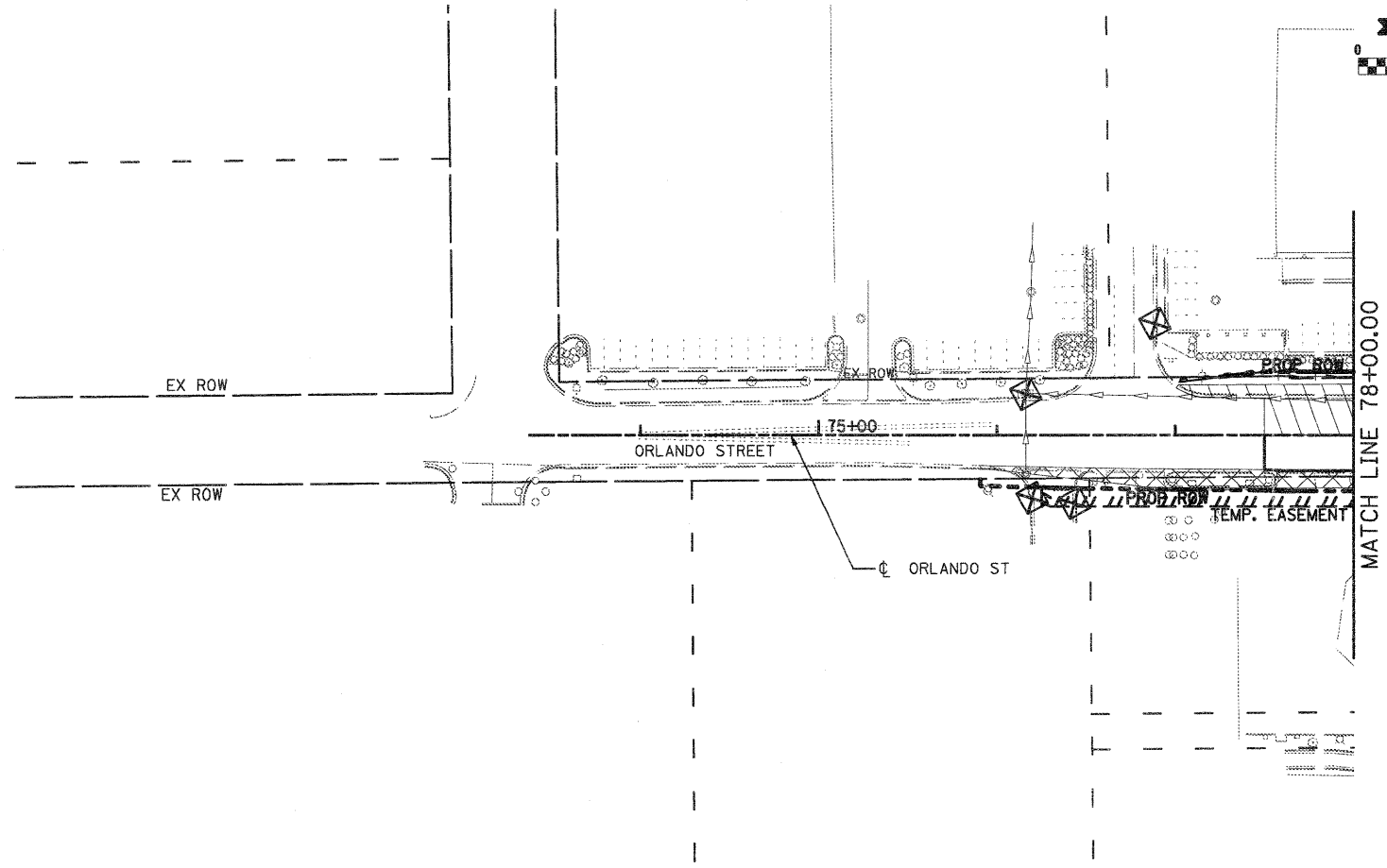

DESIGNED - LOM  
DRAWN - MD  
CHECKED - PDK  
DATE - 01-19-2011

REVISED -  
REVISED -  
REVISED -  
REVISED -

**STATE OF ILLINOIS  
DEPARTMENT OF TRANSPORTATION**

**STORM WATER POLLUTION PREVENTION PLAN  
& TEMPORARY DRAINAGE  
STAGE 2A**  
858+00.00 868+00.00  
SCALE: SHEET NO. OF SHEETS STA. 875+00.00 TO STA. 889+00.00


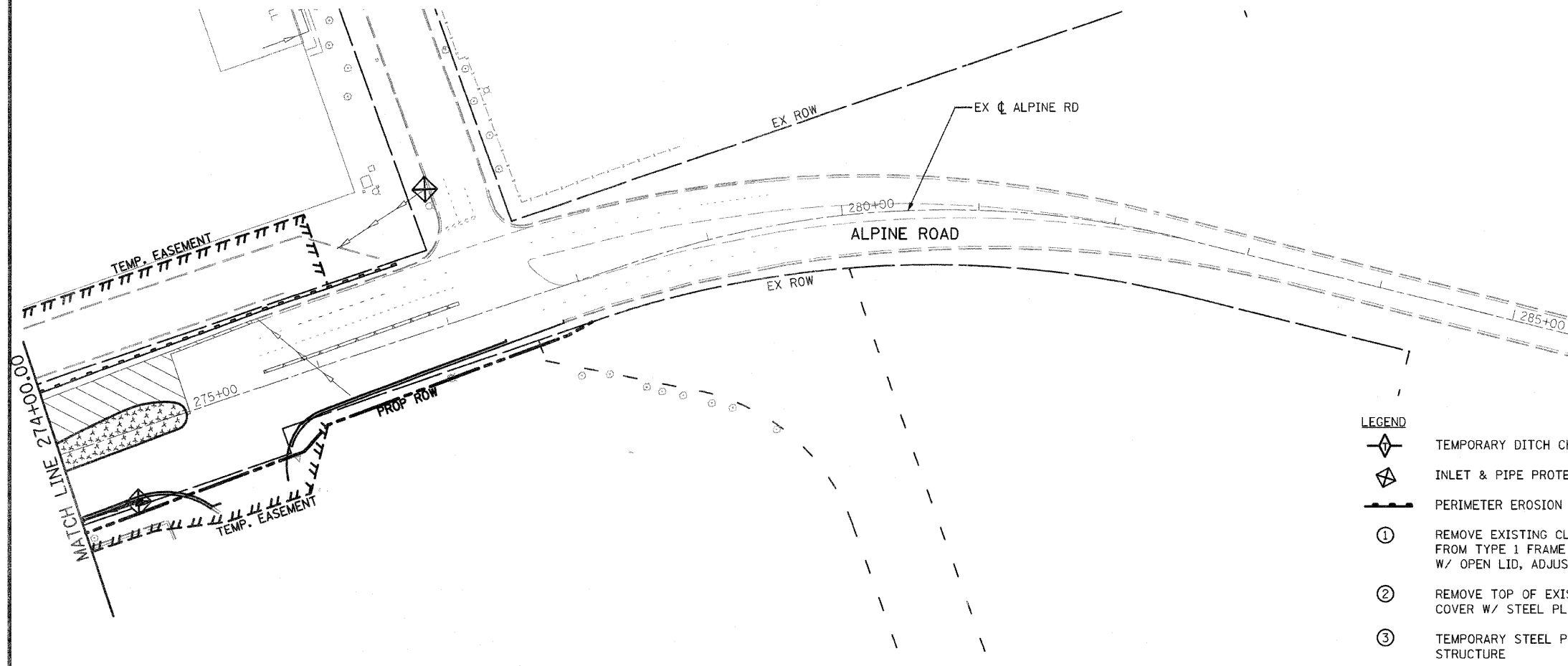
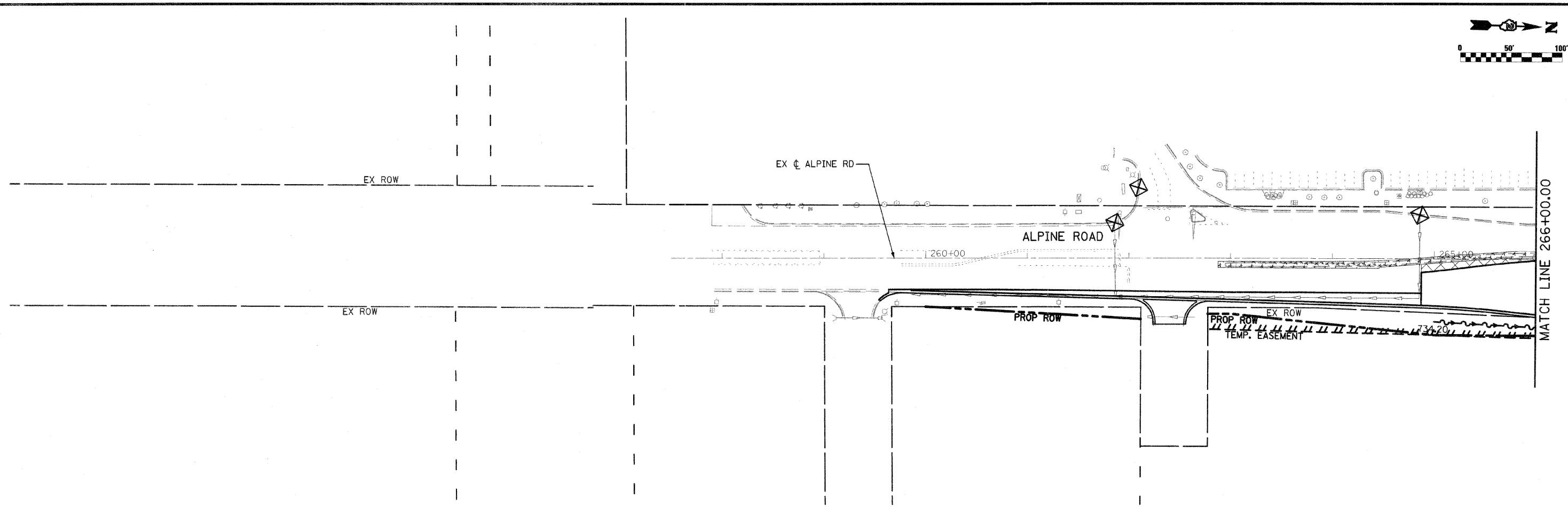
F.A.P. RTE.	SECTION	COUNTY	TOTAL SHEETS	SHEET NO.
303	129K-1	WINNEBAGO	401	194
				CONTRACT NO. 64987
FED. ROAD DIST. NO. 2 ILLINOIS FED. AID PROJECT				



- NOTES:**
1. FOR MORE DRAINAGE INFORMATION SEE PROPOSED DRAINAGE PLANS.
  2. PERIMETER EROSION BARRIER IS LOCATED ON TEMP. EASEMENT/PERM. EASEMENT/R.O.W. LINE AS SHOWN ON THE PLANS.
  3. FOR MORE STAGE CONSTRUCTION INFORMATION SEE STAGING AND TRAFFIC CONTROL PLANS.

LEGEND	
	TEMPORARY DITCH CHECK
	INLET & PIPE PROTECTION
	PERIMETER EROSION BARRIER
	REMOVE EXISTING CLOSED LID FROM TYPE 1 FRAME AND REPLACE W/ OPEN LID, ADJUST RIM TO GRADE
	REMOVE TOP OF EXISTING INLET AND COVER W/ STEEL PLATE
	TEMPORARY STEEL PLATE ON PROPOSED STRUCTURE
	TEMPORARY DITCH
	TEMPORARY SWALE
	CONSTRUCTION ZONE
	TEMPORARY PAVEMENT
	TEMPORARY PAVEMENT FROM PREVIOUS STAGE
	PERMANENT DITCH
	EXISTING STORM SEWER
	TEMPORARY/PROPOSED STORM SEWER

FILE NAME = D264987-sht-eros2A7.dgn	USER NAME = 3202090771	DESIGNED - LOM	REVISED -	<b>STATE OF ILLINOIS DEPARTMENT OF TRANSPORTATION</b>	<b>STORM WATER POLLUTION PREVENTION PLAN &amp; TEMPORARY DRAINAGE</b>			F.A.P. RTE. 303	SECTION 129K-1	COUNTY WINNEBAGO	TOTAL SHEETS 401	SHEET NO. 195
PLOT SCALE = 100.0000' / IN.					CHECKED - PDK	REVISED -	<b>STAGE 2A</b>			STA. 70+50.00 TO STA. 78+00.00		
PLOT DATE = 1/16/2011					DATE - 01-19-2011	REVISED -	STA. 315+00.00 TO STA. 321+50.00			CONTRACT NO. 64987		
							SCALE:	SHEET NO.	OF	SHEETS	FED. ROAD DIST. NO. 2 ILLINOIS FED. AID PROJECT	



**NOTES:**

1. FOR MORE DRAINAGE INFORMATION SEE PROPOSED DRAINAGE PLANS.
2. PERIMETER EROSION BARRIER IS LOCATED ON TEMP. EASEMENT/PERM. EASEMENT/R.O.W. LINE AS SHOWN ON THE PLANS.
3. FOR MORE STAGE CONSTRUCTION INFORMATION SEE STAGING AND TRAFFIC CONTROL PLANS.

**LEGEND**

- |   |   |  |  |
|---|---|--|--|
|   | TEMPORARY DITCH CHECK   |  | TEMPORARY DITCH                        |
|   | INLET & PIPE PROTECTION   |  | TEMPORARY SWALE                        |
|   | PERIMETER EROSION BARRIER   |  | CONSTRUCTION ZONE                      |
| ① | REMOVE EXISTING CLOSED LID FROM TYPE 1 FRAME AND REPLACE W/ OPEN LID, ADJUST RIM TO GRADE |  | TEMPORARY PAVEMENT                     |
| ② | REMOVE TOP OF EXISTING INLET AND COVER W/ STEEL PLATE                                     |  | TEMPORARY PAVEMENT FROM PREVIOUS STAGE |
| ③ | TEMPORARY STEEL PLATE ON PROPOSED STRUCTURE   |  | PERMANENT DITCH                        |
|   |   |  | EXISTING STORM SEWER                   |
|   |   |  | TEMPORARY/PROPOSED STORM SEWER         |

FILE NAME = 0264987-sht-eros2A8.dgn

USER NAME = 3202090971  
 PLOT SCALE = 100.0000' / IN.  
 PLOT DATE = 3/16/2011

DESIGNED - LOM  
 DRAWN - MD  
 CHECKED - PDK  
 DATE - 03-16-2011

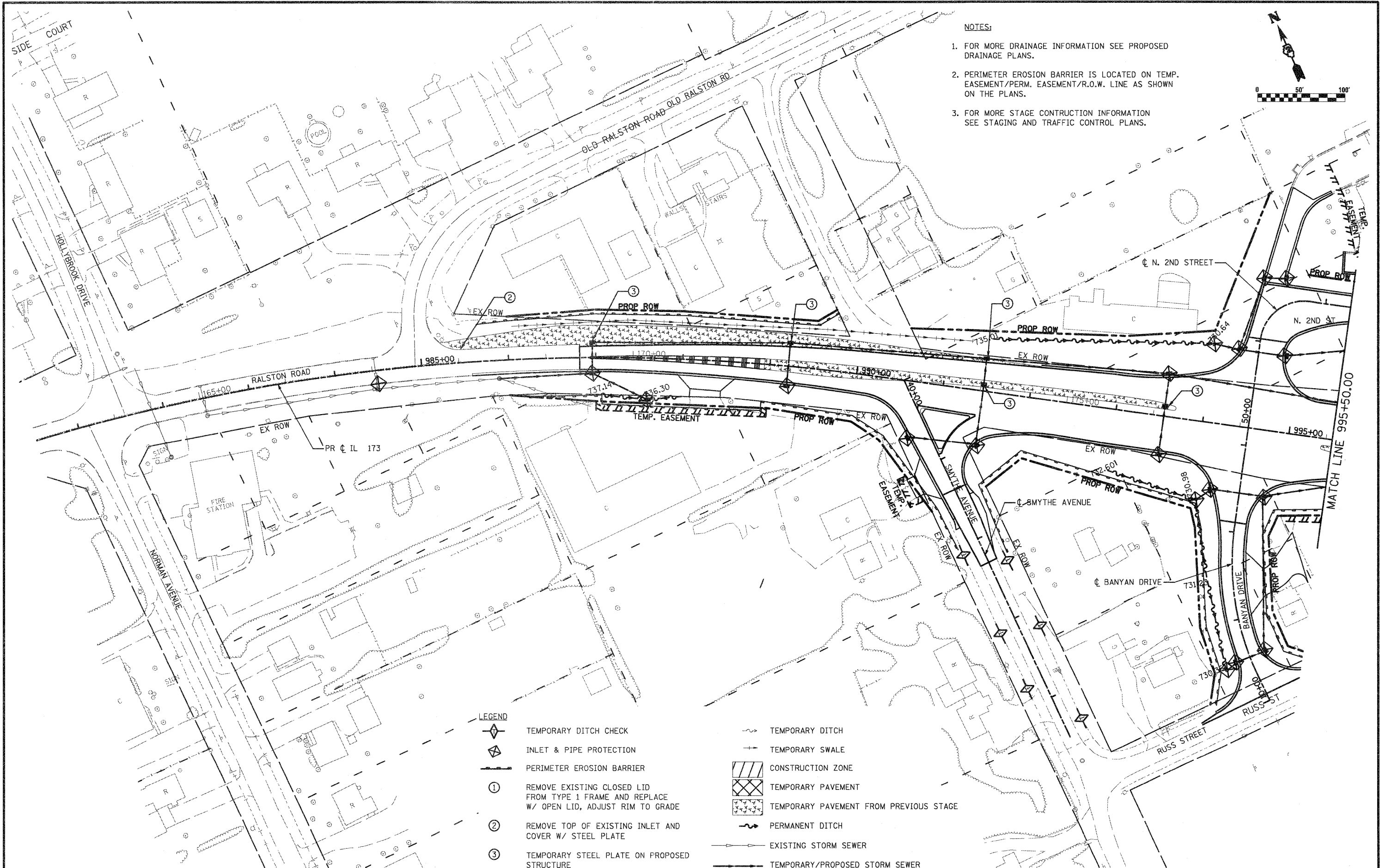
REVISED -  
 REVISED -  
 REVISED -  
 REVISED -

**STATE OF ILLINOIS  
 DEPARTMENT OF TRANSPORTATION**

**STORM WATER POLLUTION PREVENTION PLAN  
 & TEMPORARY DRAINAGE  
 STAGE 2A**

SCALE: SHEET NO. OF SHEETS STA. 241+50.00 TO STA. 266+00.00

F.A.P. RTE.	SECTION	COUNTY	TOTAL SHEETS	SHEET NO.
303	129K-1	WINNEBAGO	401	196
CONTRACT NO. 64987				
FED. ROAD DIST. NO. 2 ILLINOIS FED. AID PROJECT				



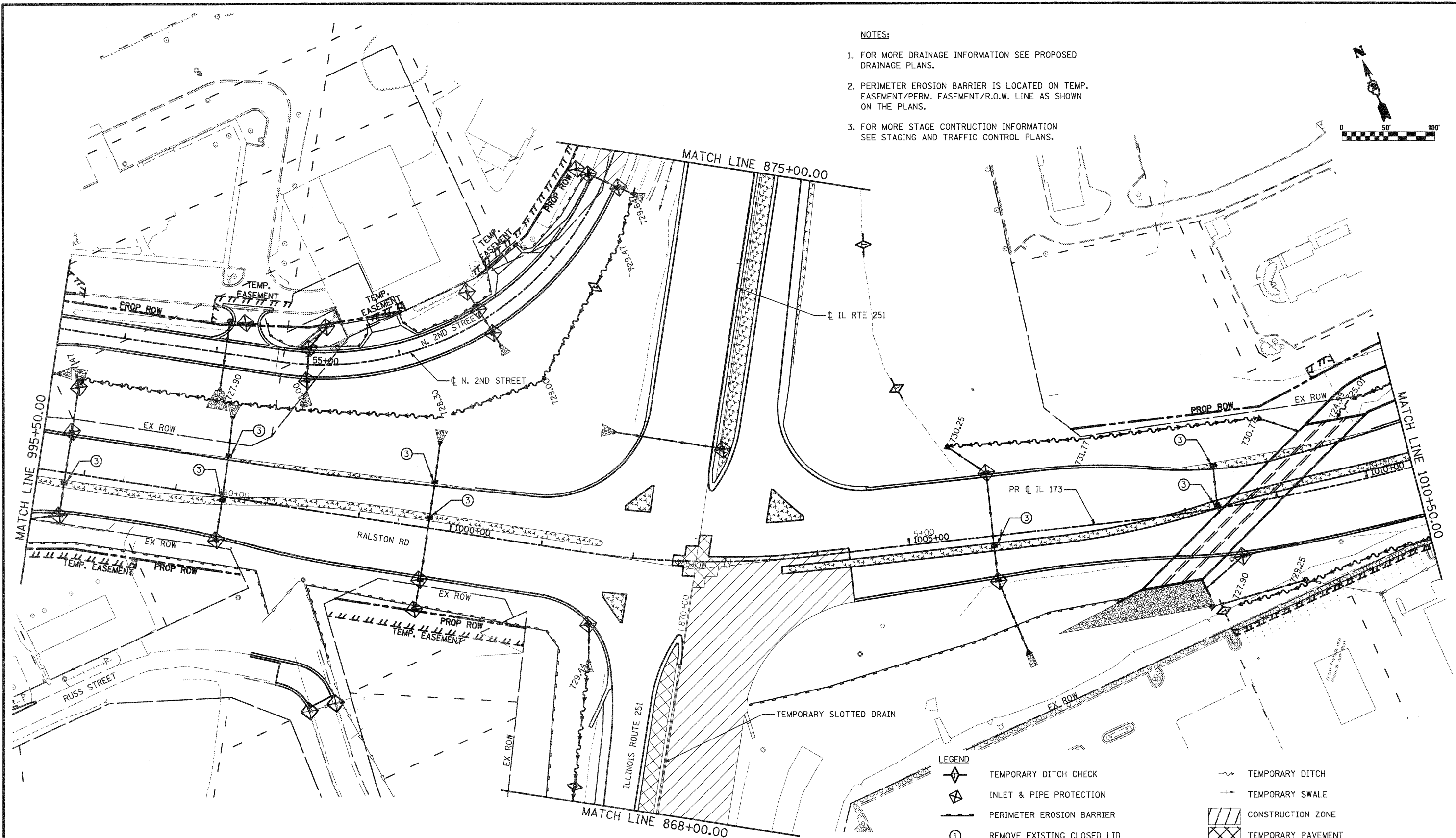
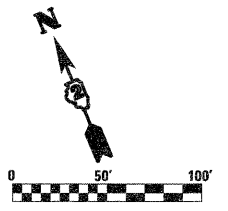
- NOTES:**
1. FOR MORE DRAINAGE INFORMATION SEE PROPOSED DRAINAGE PLANS.
  2. PERIMETER EROSION BARRIER IS LOCATED ON TEMP. EASEMENT/PERM. EASEMENT/R.O.W. LINE AS SHOWN ON THE PLANS.
  3. FOR MORE STAGE CONSTRUCTION INFORMATION SEE STAGING AND TRAFFIC CONTROL PLANS.

- LEGEND**
- TEMPORARY DITCH CHECK
  - INLET & PIPE PROTECTION
  - PERIMETER EROSION BARRIER
  - REMOVE EXISTING CLOSED LID FROM TYPE 1 FRAME AND REPLACE W/ OPEN LID, ADJUST RIM TO GRADE
  - REMOVE TOP OF EXISTING INLET AND COVER W/ STEEL PLATE
  - TEMPORARY STEEL PLATE ON PROPOSED STRUCTURE
  - TEMPORARY DITCH
  - TEMPORARY SWALE
  - CONSTRUCTION ZONE
  - TEMPORARY PAVEMENT
  - TEMPORARY PAVEMENT FROM PREVIOUS STAGE
  - PERMANENT DITCH
  - EXISTING STORM SEWER
  - TEMPORARY/PROPOSED STORM SEWER

FILE NAME = D264987-ah-eros2B1.dgn	USER NAME = 3282890971	DESIGNED - LOM	REVISED -	<b>STATE OF ILLINOIS DEPARTMENT OF TRANSPORTATION</b>	<b>STORM WATER POLLUTION PREVENTION PLAN &amp; TEMPORARY DRAINAGE STAGE 2B</b>			F.A.P. RTE. 303	SECTION 129K-1	COUNTY WINNEBAGO	TOTAL SHEETS 401	SHEET NO. 197
	PLLOT SCALE = 100.0000' / IN.	DRAWN - MD	REVISED -		SCALE:	SHEET NO. OF SHEETS	STA. 980+50.00 TO STA. 995+50.00	CONTRACT NO. 64987				
	PLLOT DATE = 1/18/2011	CHECKED - PDK	REVISED -		FED. ROAD DIST. NO. 2 ILLINOIS FED. AID PROJECT							
		DATE - 01-19-2011	REVISED -									



- NOTES:**
- FOR MORE DRAINAGE INFORMATION SEE PROPOSED DRAINAGE PLANS.
  - PERIMETER EROSION BARRIER IS LOCATED ON TEMP. EASEMENT/PERM. EASEMENT/R.O.W. LINE AS SHOWN ON THE PLANS.
  - FOR MORE STAGE CONSTRUCTION INFORMATION SEE STAGING AND TRAFFIC CONTROL PLANS.



- LEGEND**
- TEMPORARY DITCH CHECK
  - INLET & PIPE PROTECTION
  - PERIMETER EROSION BARRIER
  - REMOVE EXISTING CLOSED LID FROM TYPE 1 FRAME AND REPLACE W/ OPEN LID, ADJUST RIM TO GRADE
  - REMOVE TOP OF EXISTING INLET AND COVER W/ STEEL PLATE
  - TEMPORARY STEEL PLATE ON PROPOSED STRUCTURE
  - TEMPORARY DITCH
  - TEMPORARY SWALE
  - CONSTRUCTION ZONE
  - TEMPORARY PAVEMENT
  - TEMPORARY PAVEMENT FROM PREVIOUS STAGE
  - PERMANENT DITCH
  - EXISTING STORM SEWER
  - TEMPORARY/PROPOSED STORM SEWER

FILE NAME =  
D264987-sh1-eros2B2.dgn

USER NAME = 3202890971  
DESIGNED - LOM  
DRAWN - MD  
CHECKED - PDK  
DATE - 01-19-2011

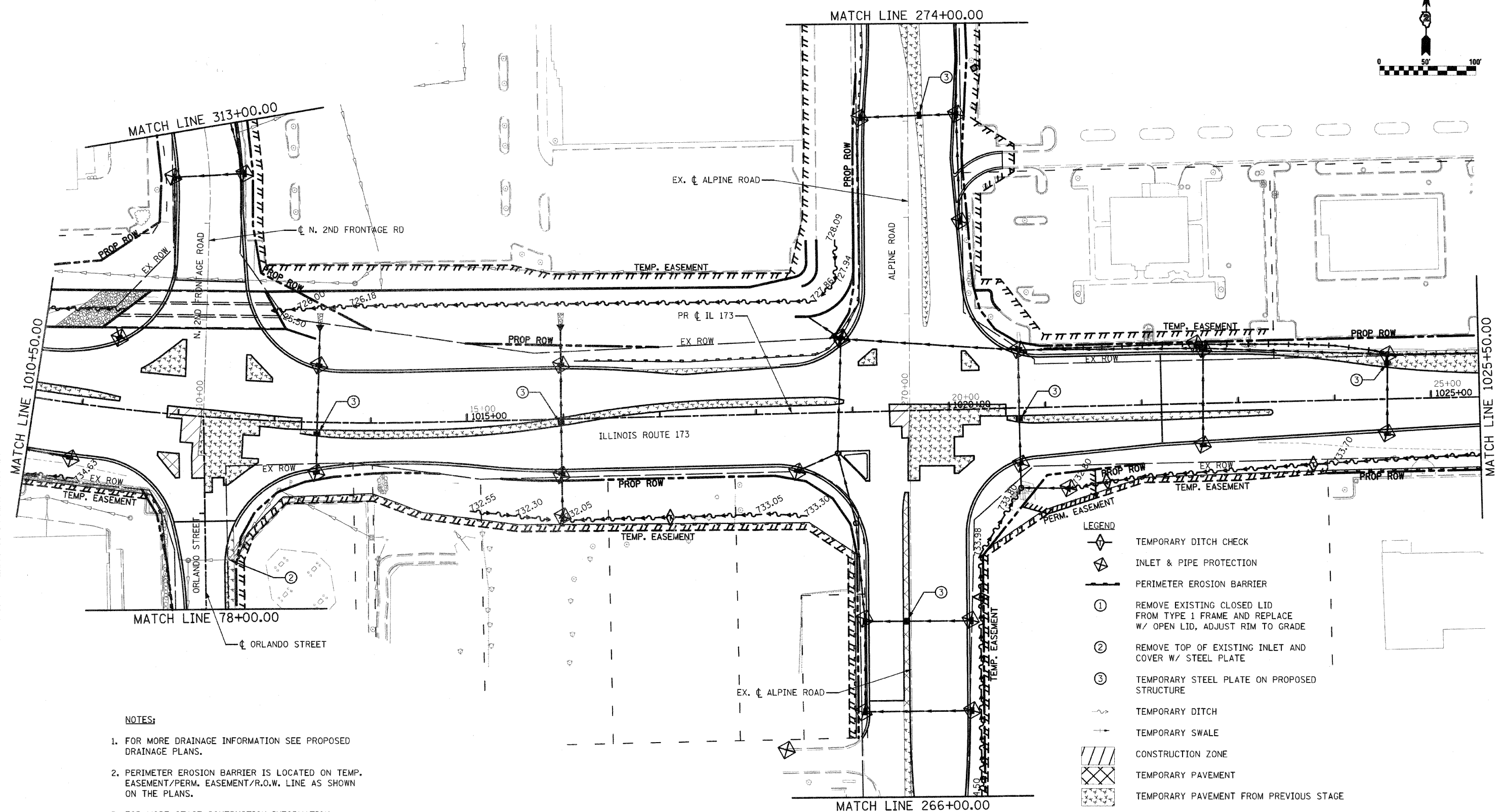
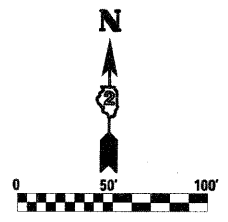
REVISED -  
REVISED -  
REVISED -  
REVISED -

**STATE OF ILLINOIS  
DEPARTMENT OF TRANSPORTATION**

**STORM WATER POLLUTION PREVENTION PLAN  
& TEMPORARY DRAINAGE  
STAGE 2B**

F.A.P. RTE.	SECTION	COUNTY	TOTAL SHEETS	SHEET NO.
303	129K-1	WINNEBAGO	401	198
SCALE: SHEET NO. OF SHEETS STA. 995+50.00 TO STA. 1010+50.00			CONTRACT NO. 64987	

FED. ROAD DIST. NO. 2 ILLINOIS FED. AID PROJECT



**NOTES:**

1. FOR MORE DRAINAGE INFORMATION SEE PROPOSED DRAINAGE PLANS.
2. PERIMETER EROSION BARRIER IS LOCATED ON TEMP. EASEMENT/PERM. EASEMENT/R.O.W. LINE AS SHOWN ON THE PLANS.
3. FOR MORE STAGE CONSTRUCTION INFORMATION SEE STAGING AND TRAFFIC CONTROL PLANS.

**LEGEND**

	TEMPORARY DITCH CHECK
	INLET & PIPE PROTECTION
	PERIMETER EROSION BARRIER
①	REMOVE EXISTING CLOSED LID FROM TYPE 1 FRAME AND REPLACE W/ OPEN LID, ADJUST RIM TO GRADE
②	REMOVE TOP OF EXISTING INLET AND COVER W/ STEEL PLATE
③	TEMPORARY STEEL PLATE ON PROPOSED STRUCTURE
	TEMPORARY DITCH
	TEMPORARY SWALE
	CONSTRUCTION ZONE
	TEMPORARY PAVEMENT
	TEMPORARY PAVEMENT FROM PREVIOUS STAGE
	PERMANENT DITCH
	EXISTING STORM SEWER
	TEMPORARY/PROPOSED STORM SEWER

FILE NAME =  
D264987-ah-002B3.dgn

USER NAME = 320289071  
PLOT SCALE = 1/8" = 100'-0" / IN.  
PLOT DATE = 3/16/2011

DESIGNED - LOM  
DRAWN - MD  
CHECKED - PDK  
DATE - 03-16-2011

REVISED -  
REVISED -  
REVISED -  
REVISED -

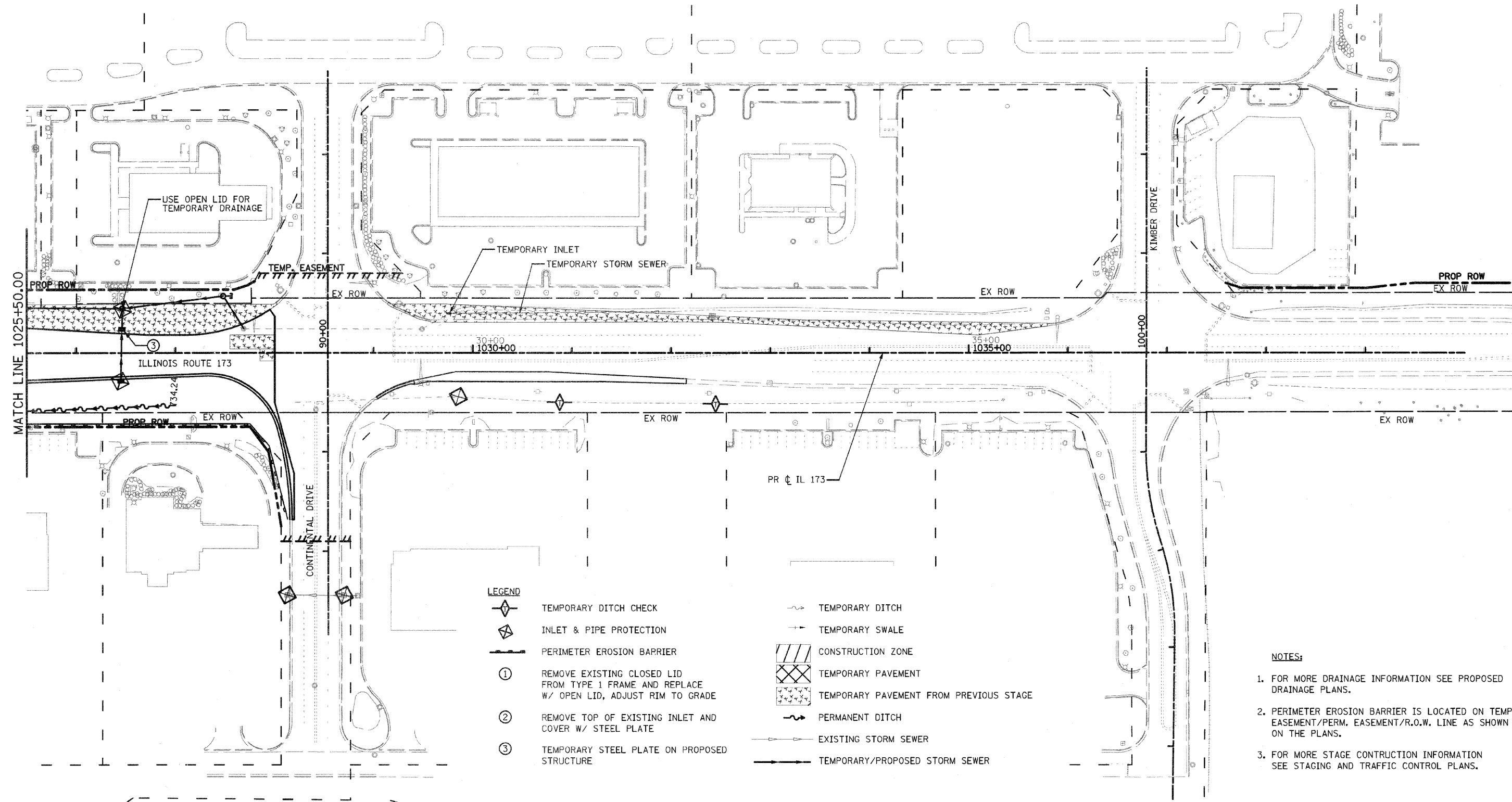
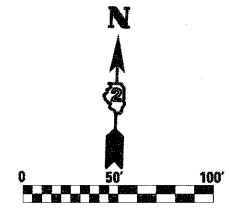
**STATE OF ILLINOIS  
DEPARTMENT OF TRANSPORTATION**

**STORM WATER POLLUTION PREVENTION PLAN  
& TEMPORARY DRAINAGE  
STAGE 2B**

SCALE: SHEET NO. OF SHEETS STA. 1010+50.00 TO STA. 1025+50.00

F.A.P. RTE.	SECTION	COUNTY	TOTAL SHEETS	SHEET NO.
303	129K-1	WINNEBAGO	401	199
CONTRACT NO. 64987				

FED. ROAD DIST. NO. 2 ILLINOIS FED. AID PROJECT



- LEGEND**
- TEMPORARY DITCH CHECK
  - INLET & PIPE PROTECTION
  - PERIMETER EROSION BARRIER
  - ① REMOVE EXISTING CLOSED LID FROM TYPE 1 FRAME AND REPLACE W/ OPEN LID, ADJUST RIM TO GRADE
  - ② REMOVE TOP OF EXISTING INLET AND COVER W/ STEEL PLATE
  - ③ TEMPORARY STEEL PLATE ON PROPOSED STRUCTURE
  - TEMPORARY DITCH
  - TEMPORARY SWALE
  - CONSTRUCTION ZONE
  - TEMPORARY PAVEMENT
  - TEMPORARY PAVEMENT FROM PREVIOUS STAGE
  - PERMANENT DITCH
  - EXISTING STORM SEWER
  - TEMPORARY/PROPOSED STORM SEWER

- NOTES:**
1. FOR MORE DRAINAGE INFORMATION SEE PROPOSED DRAINAGE PLANS.
  2. PERIMETER EROSION BARRIER IS LOCATED ON TEMP. EASEMENT/PERM. EASEMENT/R.O.W. LINE AS SHOWN ON THE PLANS.
  3. FOR MORE STAGE CONSTRUCTION INFORMATION SEE STAGING AND TRAFFIC CONTROL PLANS.

FILE NAME = 0264987-shr-eros2B4.dgn

USER NAME = 3282@98971  
 PLOT SCALE = 100.0000' / IN.  
 PLOT DATE = 3/16/2011

DESIGNED - LOM  
 DRAWN - MD  
 CHECKED - PDK  
 DATE - 03-16-2011

REVISED -  
 REVISED -  
 REVISED -  
 REVISED -

**STATE OF ILLINOIS  
 DEPARTMENT OF TRANSPORTATION**

**STORM WATER POLLUTION PREVENTION PLAN  
 & TEMPORARY DRAINAGE  
 STAGE 2B**

F.A.P. RTE.	SECTION	COUNTY	TOTAL SHEETS	SHEET NO.
303	129K-1	WINNEBAGO	401	200
CONTRACT NO. 64987				

SCALE: SHEET NO. OF SHEETS STA. 1025+50.00 TO STA. 1040+00.00 FED. ROAD DIST. NO. 2 ILLINOIS FED. AID PROJECT